



**Florida Brownfields Redevelopment Program  
Annual Report  
Fiscal Year 2023-24**

**Division of Waste Management /  
Waste Cleanup Program  
Florida Department of Environmental Protection  
August 2024**



# FLORIDA BROWNFIELDS REDEVELOPMENT PROGRAM ANNUAL REPORT

## TABLE OF CONTENTS

|   |    |
|---|----|
| Florida Department of Environmental Protection<br>Executive Summary.                        | 2  |
| Florida Department of Environmental Protection<br>Introduction and History.                 | 4  |
| Florida Department of Environmental Protection<br>Brownfields Redevelopment Program Status. | 5  |
| Florida Department of Environmental Protection<br>Federal Brownfields Update.               | 11 |
| Florida Department of Environmental Protection<br>Additional Information and Contacts.      | 14 |
| Florida Department of Environmental Protection<br>Appendices.                               | 15 |

**Executive Summary**

In accordance with Florida’s Brownfields Redevelopment Act, a brownfield site is real property, the expansion, redevelopment or reuse of which may be complicated by actual or perceived environmental contamination. The Florida Department of Environmental Protection’s (DEP) Brownfields Redevelopment Program, established in 1997, empowers communities, local governments and other stakeholders to work together to assess, clean up and reuse brownfields.

The two primary goals of the program are contaminated site cleanup and economic redevelopment. Since inception of the program in 1997, 235 contaminated sites have been cleaned up; approximately 89,976 confirmed and projected direct and indirect jobs have been created; and \$3.188 billion in capital investment is projected in designated brownfield areas.

| <b>BROWNFIELDS HIGHLIGHTS</b>                             |              |
|---|--------------|
| <b>Brownfield Area Designations</b>                       |              |
| Calendar Year 2023  | 19           |
| Calendar Year 2024 (to 6/30/24)                           | 3            |
| <b>Brownfield Site Rehabilitation Agreements</b>          |              |
| Calendar Year 2023  | 27           |
| Calendar Year 2024 (to 6/30/24)                           | 2            |
| <b>Site Rehabilitation Completion Orders</b>              |              |
| Calendar Year 2023  | 21           |
| Calendar Year 2024 (to 6/30/24)                           | 4            |
| <b>Voluntary Cleanup Tax Credits for Brownfield Sites</b> |              |
| Calendar Year 2023  | \$21,800,000 |
| <b>Projected Capital Investment</b>                       |              |
| 1997 to Calendar Year 2022                                | \$3.188B     |

Highlights and milestones for all of calendar year 2023 and the first six months of calendar year 2024 include:

- **Brownfield Areas:** Fourteen municipalities and county governments approved local resolutions that designated 19 additional brownfield areas in 2023, and two municipalities and county governments approved three additional brownfield areas in the first six months of 2024. The total number of brownfield areas in Florida has reached 593.
- **Brownfield Site Rehabilitation Agreements:** Twenty-seven brownfield site rehabilitation agreements (BSRAs) were executed in 2023. Historically, the majority of BSRAs are executed during the last quarter of the calendar year. Two BSRAs have been executed in the first half of 2024, bringing the total number executed since program inception to 503.
- **Site Rehabilitation Completion Orders:** A total of 21 site rehabilitation completion orders (SRCOs) were issued in 2023 with 13 being conditional SRCOs (CSRCOs) and eight being unconditional SRCOs. Four SRCOs have been issued during the first six months of 2024. The SRCOs were issued for sites that completed cleanup of property to standards protective of human health and the environment. As stated earlier, since the inception of the program in 1997, the total number of SRCOs issued to date is 235, with 121 being issued as CSRCOs and 114 being unconditional SRCOs.

- **Voluntary Cleanup Tax Credits (VCTC):** DEP received 177 tax credit applications for 2023 calendar year expenses, and the approved tax credits totaled \$21.8 million. Of this total, \$20.6 million, approximately 95 percent, was allocated for tax credits for site rehabilitation work completed at 164 brownfield sites. Starting in 2008, the approved tax credits exceeded the available authorization. The Legislature increased the annual tax credit authorization from the initial amount of \$2 million to \$5 million in 2011, and then to \$10 million in 2017. After multiple one-time supplemental authorizations to address the growing backlog of approved tax credits, the Legislature increased the annual tax credit authorization to \$35 million.
- **New Jobs:** Since 1997, more than \$557 million in confirmed investment and 16,549 confirmed net new direct jobs can be attributed to the program.<sup>1</sup>

---

<sup>1</sup> Data provided by FloridaCommerce, Division of Strategic Business Development, July 12, 2024.

## **Introduction and History**

Many areas in Florida contain sites with actual or perceived environmental contamination that may present a significant barrier to redevelopment. The Florida Brownfields Redevelopment Act (the Act), sections 376.77-376.86, Florida Statutes (F.S.), was adopted by the Florida Legislature in 1997 to provide incentives for local governments and individuals to voluntarily clean up and redevelop brownfield sites. Participation in the program results in environmental cleanup, protection of public health, reuse of infrastructure, economic redevelopment and job creation.

### **Florida Brownfields Redevelopment Program Objectives:**

- ◆ Site rehabilitation.
- ◆ Job creation.
- ◆ Increased capital investment.
- ◆ Broadened tax base by raising property values.
- ◆ Better utilization of existing infrastructure and community resources.
- ◆ Improvements in quality of life and the environment.

Local governments play a key role in the program by designating brownfield areas by resolution. Upon designation, owners and/or responsible parties of properties within a brownfield area may seek eligibility for the various financial and regulatory incentives when entering into a BSRA. These financial and regulatory incentives enable local governments and state agencies to partner with the private sector to rehabilitate contaminated properties, create jobs and promote sustainable reuse of properties within designated brownfield areas.

- ◆ A **brownfield area** is defined by statute as “a contiguous area of one or more brownfield sites, some of which may not be contaminated, and which has been designated by a local government by resolution.”
- ◆ A **brownfield site** is defined by statute as “real property, the expansion, redevelopment, or reuse of which may be complicated by actual or perceived environmental contamination.”

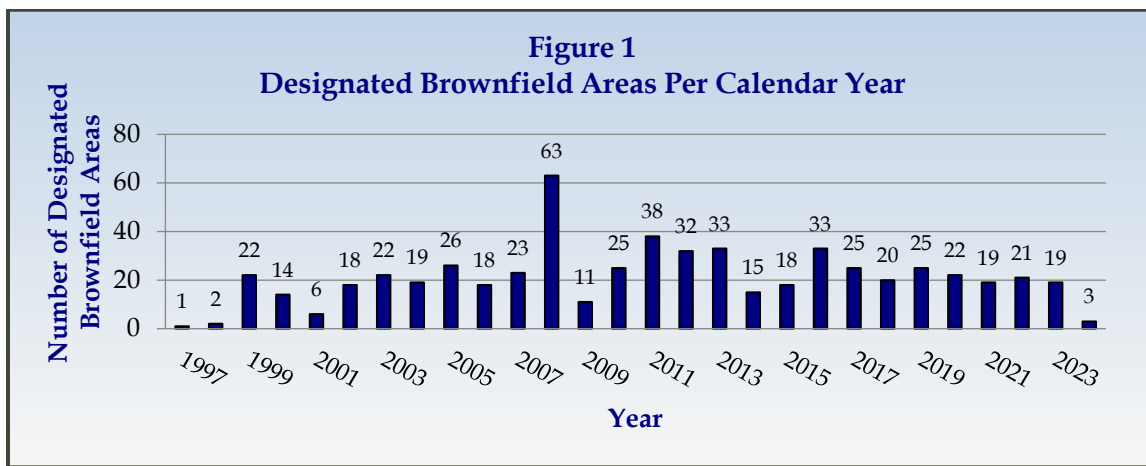
Since passage of the Act, DEP has provided education and outreach to a variety of interest groups, including communities, environmental consultants, lenders, local governments, economic redevelopment boards, community redevelopment agencies, attorneys and real estate professionals. DEP has also provided technical assistance and streamlined regulatory services to program participants.

Data presented in this report was collected through June 30, 2024, the end of the state fiscal year (FY). Because most of the data for brownfields and brownfields-related programs (i.e., VCTC and the brownfields redevelopment bonus) is collected on a calendar year basis, the information herein is presented for calendar year 2023 and for calendar year 2024 to date (i.e., through June 30, 2024).

## **Brownfields Redevelopment Program Status**

### **Florida Designated Brownfield Areas**

Local governments continue to support the use of the tools and incentives provided by the program by designating brownfield areas for cleanup and revitalization. Upon designation, properties within a brownfield area have met the first requirement for participation in the program. These properties may participate in economic incentives that are linked to a BSRA, including the job bonus tax refund or refunds on sales and use tax paid on the purchase of building materials used in a mixed-use project or housing project.<sup>2</sup> If contamination is known or suspected, the local government may designate an area and identify the person responsible for brownfield site rehabilitation (PRFBSR). This entitles the identified person to negotiate a BSRA with DEP.



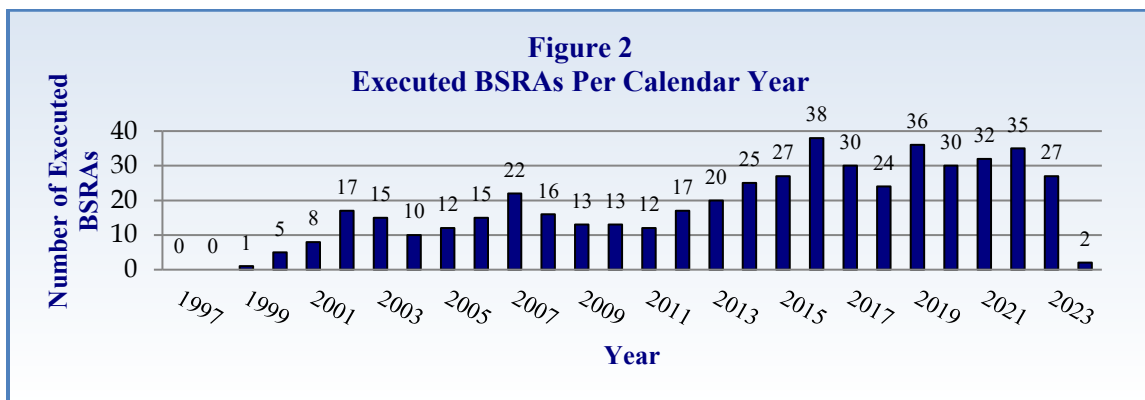
*Note: Data for 2024 represents the period from Jan. 1-June 30, 2024.*

In 2023, 14 local governments reported approval of resolutions designating 19 brownfield areas. During the first half of 2024, two local governments designated three brownfield areas. Since the program’s inception, Florida has amassed 593 designated brownfield areas in 162 communities across the state, averaging 22 newly designated brownfield areas each year (Figure 1). The 593 locally designated brownfield areas encompass approximately 292,865 acres representing a combination of contaminated and uncontaminated properties, including residential and viable business properties. **Appendix A** contains a “Brownfield Areas” table that lists the name, location, approximate size (acreage) and the resolution date of each brownfield area in the state. The resolution date is the date upon which the local government with jurisdiction over the area adopted its resolution designating the brownfield area pursuant to section 376.80, F.S.

<sup>2</sup>Florida Department of Revenue Tax Tip Sheet TIP #13A01-10, issued June 20, 2013, at [https://revenue.law.floridarevenue.com/LawLibraryDocuments/2013/07/TIP-117716\\_TIP%2013A01-10%20Sales%20Tax%20Refund%20for%20Building%20Materials%20-%20TIP%20FINAL.pdf](https://revenue.law.floridarevenue.com/LawLibraryDocuments/2013/07/TIP-117716_TIP%2013A01-10%20Sales%20Tax%20Refund%20for%20Building%20Materials%20-%20TIP%20FINAL.pdf).

### Brownfield Site Rehabilitation Agreements

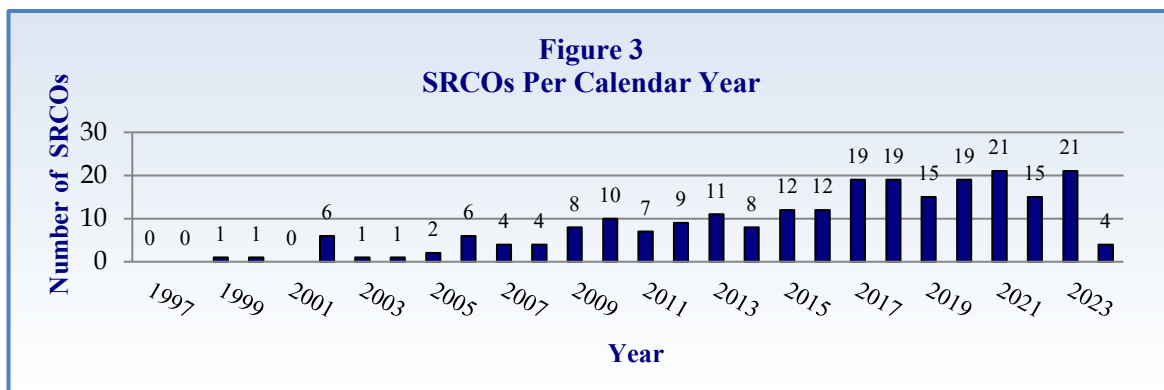
Once a local government designates a brownfield area and a PRFBSR is identified, this entity may voluntarily execute a BSRA with DEP. The BSRA provides DEP and the public with assurance that site rehabilitation will be conducted in accordance with F.S. and DEP’s Contaminated Site Cleanup Criteria rule.<sup>3</sup> In addition, the BSRA provides limited liability protection for the voluntary responsible party and allows them to access various incentives, such as tax credits. The BSRA contains various commitments by the voluntary responsible party, including milestones for completion of site rehabilitation tasks and submittal of technical reports and plans. It also contains a commitment by DEP to review technical reports according to an agreed-upon schedule. Through June 30, 2024, voluntary responsible parties have executed 503 agreements with DEP since inception of the program in 1997. Twenty-seven BSRAs were executed in 2023 while two have been executed so far in 2024 (Figure 2).



Note: Data for 2024 is compiled from Jan. 1- June 30, 2024. Historically, the majority of BSRAs are executed during the final quarter of each calendar year.

### Site Rehabilitation Completion Orders Issued

SRCOs are issued for sites that have completed cleanup of property to standards protective of human health and the environment, as established by Chapter 62-780, Florida Administrative Code, (F.A.C) and for which no further action (NFA) is required at that time. In 2023, 21 SRCOs were issued for brownfield sites across the state. During the first half of 2024, four SRCOs have been issued (Figure 3), bringing the total number of SRCOs issued since 1997 to 235.



Note: Data for 2024 is compiled from Jan. 1-June 30, 2024.

<sup>3</sup> Chapter 62-780, Florida Administrative Code, (F.A.C.)

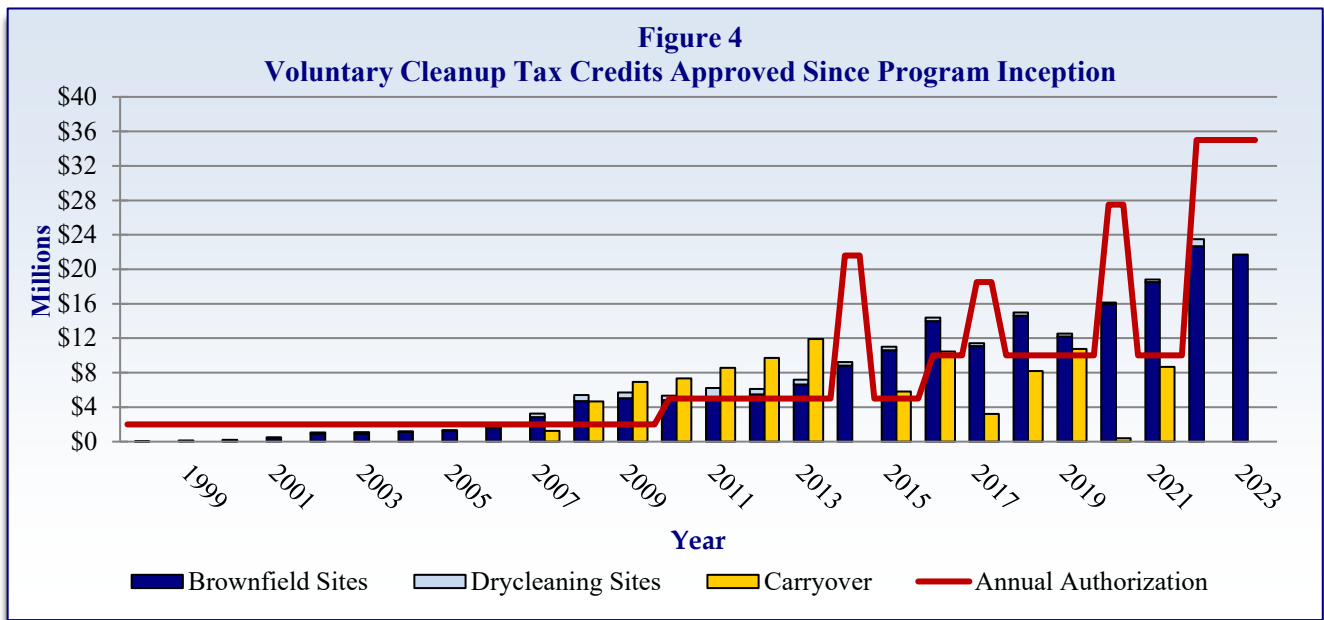
**Appendix B** contains a “Sites with Executed BSRAs” table that provides the name, location and approximate size of each brownfield site in the state with an executed BSRA. The table includes a completion date for sites that have received an unconditional SRCO or a CSRCO. A CSRCO is issued when DEP has approved alternate cleanup target levels (ACTLs) that are protective of human health, public safety and the environment for a site, as established by Chapter 62-780.680, F.A.C. and/or the voluntary responsible party has agreed to use institutional controls, and if appropriate, engineering controls to eliminate exposure to contaminants.

**Status of State Financial Incentives**

- **Voluntary Cleanup Tax Credit.**

In 1998, the Florida Legislature established the VCTC program to provide an incentive for the voluntary cleanup of drycleaning solvent-contaminated sites and brownfield sites in designated brownfield areas (section 376.30781, F.S.). Only those brownfield sites with an executed BSRA are eligible to apply for a VCTC incentive pursuant to section 376.30781, F.S.

At these eligible sites, a tax credit of 50 percent is allowed for the cost of voluntary cleanup activity that is integral to site rehabilitation, with a maximum of \$500,000 allowed per site per year. Additionally, at brownfield sites with executed BSRAs in designated brownfield areas, a one-time 50-percent tax credit is allowed for solid waste removal with a maximum of \$500,000 allowed per site. Tax credits may be applied to state corporate income tax and are eligible for a one-time transfer within a five-year period. The VCTC program has approved approximately \$201.2 million in tax credits since it began more than 20 years ago.



*Note: Starting in 2008, the approved tax credits exceeded the available authorization. The Legislature increased the annual tax credit authorization from the initial amount of \$2 million to \$5 million in 2011, and then to \$10 million in 2017. After multiple one-time supplemental authorizations to address the growing backlog of approved tax credits, the Legislature increased the annual tax credit authorization to \$35 million.*



The brownfields and VCTC programs have been successful in promoting and realizing the cleanup and redevelopment of contaminated, underutilized properties throughout Florida. As a result, starting with applications for the 2007 calendar year, the approved tax credits have exceeded the available authorization (as shown on Figure 4). The Legislature increased the annual tax credit authorization from the initial amount of \$2 million to \$5 million in 2011, and then to \$10 million in 2017. Additionally, there have been multiple one-time, supplemental authorizations to address the growing backlog of approved tax credits. During the 2023 legislative session, the annual authorization was increased from \$10 million to \$35 million, effective July 1, 2023.

As of July 1, 2023, there was approximately \$31.9 million in approved tax credits, including backlog from the previous year. The authorization funded all outstanding awards. DEP received 177 VCTC applications for 2023 calendar year expenses, and the approved tax credits totaled \$21.8 million. Of this total, \$20.6 million – approximately 95% – was allocated for tax credits for 164 brownfield sites.

- **Other State Financial Incentives – FloridaCommerce.**

The Act also provides other financial and economic incentives administered by the Florida Department of Economic Opportunity (DEO), now known as FloridaCommerce, including the brownfields redevelopment job bonus tax refund.

For the brownfields redevelopment job bonus tax refund, FloridaCommerce enters into incentive agreements with eligible entities that plan to create new jobs in Florida brownfield areas. As a result of the passage of Senate Bill 406 (Chapter No. 2013-42, Laws of Florida), effective July 1, 2013, in order to be eligible to participate in the job bonus tax refund, an entity must be creating jobs on a property that is subject to a BSRA or on a property that abuts a property that is subject to a BSRA. A certified business may be eligible to receive up to \$2,500 in tax refunds for each new job created. To qualify, the business must be a qualified target industry (QTI) business as defined in section 288.106, F.S., or make an eligible capital investment of at least \$2 million, create at least 10 jobs and provide benefits to its employees. The term of an incentive agreement is typically four or five years, with job creation or maintenance requirements in each year of the agreement. Payment of eligible tax refunds is subject to the satisfaction of the requirements set forth in the agreement.

For this report, FloridaCommerce has provided projections for job creation and capital investment associated with current agreements. In addition, FloridaCommerce has provided confirmed data for job creation and capital investment for projects with an executed agreement for the Brownfields Redevelopment Job Bonus Tax Refund program and the QTI with Brownfield Bonus Tax Refund program since the inception of the program (Table 1).

| Table 1<br>Brownfields Redevelopment Job Bonus Tax Refund |                           |                         |                      |                               |                              |
|---|---------------------------|-------------------------|----------------------|-------------------------------|------------------------------|
| Period  | New Direct Jobs Projected | Indirect Jobs Projected | Investment Projected | Confirmed Net New Direct Jobs | Investment Confirmed to Date |
| 1997 - June 30, 2024                                      | 25,688                    | 45,189                  | \$3,188,015,703      |                               |                              |
| 1997 - December 31, 2022**                                |                           |                         |                      | 16,549                        | \$557,454,860                |

*Note: \*\*Claims for job bonus tax refunds are submitted in January following the year the jobs were created. Claims for 2023 jobs were received in January 2024 and are currently being evaluated and confirmed. Therefore, the most recent confirmed jobs data is for the period ending December 31, 2022.*

- **Other State Financial Incentives – DOR.**

The Florida Department of Revenue (DOR) offers a refund on sales and use tax paid on building materials used in the construction of a qualified home, affordable housing or mixed-use affordable housing projects built on or abutting a site with a BSRA. Interested parties must complete an application for refund – sales and use tax (Form DR-26S) along with the Florida Neighborhood Revitalization Program application for sales and use tax (Form DR-26RP). These forms, along with any required attachments, must be filed within six months after the date the local building inspector determines the qualified home, housing or mixed-use project is substantially completed.

DEP’s [Brownfields Redevelopment Program website](#) provides the latest program-specific information and links to websites for FloridaCommerce, DOR, local governments, the U.S. Environmental Protection Agency’s (EPA) Brownfields Program and other federal agencies involved in partnering for the redevelopment of brownfields.

**EPA Memorandum of Agreement**

The current memorandum of agreement (MOA) between DEP and EPA that specifies the criteria under which EPA will forego its oversight of cleanups in Florida was amended and executed on Nov. 28, 2005. Florida is one of approximately 25 states with an existing MOA with EPA. Through the MOA, certain sites subject to corrective action under federal Comprehensive Environmental Response Compensation and Liability Act (CERCLA) and Resource Conservation and Recovery Act (RCRA) authority are eligible for state brownfields incentives.

Additionally, to be eligible to receive CERCLA Section 128(a) grant funding authorized by the federal Small Business Liability Relief and Brownfields Revitalization Act of 2002, a state must be a party to a voluntary response program with EPA or demonstrate that its response program includes, or is taking steps to include, the elements of a response program. Florida receives Section 128(a) funding under the State and Tribal Response Program (SRP) and Bipartisan Infrastructure Law (BIL) Grant. In 2023, DEP received \$698,112 in SRP grant funding and \$800,000 in BIL grant funding from EPA.

## Florida's Brownfields Staff

- **DEP Tallahassee and Six DEP Districts.**

The Brownfields Redevelopment Program is managed by key staff within DEP's Brownfields and CERCLA Site Screening Section – a subsection of the Division of Waste Management in Tallahassee – who work very closely with the brownfields coordinators in the six DEP districts across the state as well as the three delegated local programs. Funding for the administration of the program by Tallahassee staff is provided by the annual CERCLA 128(a) SRP Grant. DEP Tallahassee and DEP district brownfields staff contact information is provided [online](#).

- **Delegated Local Brownfield Programs.**

Three county governments – Broward, Hillsborough and Miami-Dade – have received delegation from DEP to administer the Brownfields Redevelopment Program locally. The original delegation agreements with Broward and Miami-Dade counties were signed in 2000 and renewed in 2010 and 2020. The agreement with Hillsborough County was signed in 2004 and renewed in 2012 and 2020 to allow for the same timeline as Broward and Miami-Dade counties going forward. Delegated county staff contact information is provided [online](#).

The success of the Brownfields Redevelopment Program is directly attributable to the contributions by the six DEP districts (Northwest, Northeast, Central, Southwest, Southeast and South) and the three delegated local programs. DEP appreciates the continued support and important work they provide.

## Public Outreach and Education

As an ongoing responsibility of the program, DEP Tallahassee and district staff participate in frequent outreach and educational speaking engagements with various city and county organizations, trade shows and industry groups in addition to the annual conferences and workshop. Outreach highlights are as follows.

- **FBA Annual Florida Brownfields Conference, June 2024.**

The Florida Brownfields Association (FBA) hosted the Annual Brownfields Conference from June 25-28, 2024, in Gainesville, Florida. Over 100 participants from regional government and engineering and environmental consulting firms joined state and federal experts to learn about the opportunities and technical assistance available in brownfield redevelopment as well as case studies and capacity building. The conference featured concurrent sessions over three days, with a keynote address from Clifford J. Villa, Deputy Assistant Administrator, Office of Land and Emergency Management, U.S. EPA. Highlights of the conference presentations and panel discussions included brownfield incentives, VCTC, environmental justice, Per- and polyfluoroalkyl substances (PFAS) considerations, solid waste and cleanup funding, and legislative and technical updates.

As a means of facilitating public outreach and education, DEP's Brownfields Redevelopment Program website is kept up to date with the latest program-specific information. Not only providing links to our partners, but the website also contains map images of all designated brownfield areas and copies of local government resolutions and executed BSRAs. Program-specific information can also be found using [DEP's Contamination Locator Map \(CLM\) website](#) and [Map Direct website](#). These tools allow users to locate all sites that are currently under

DEP's cleanup oversight, and the CLM website enables users to subscribe to an online service that provides updates on cleanup milestones.

## **Federal Brownfields Update**

### **Small Business Liability Relief and Brownfields Revitalization Act of 2002 and the BUILD Act of 2018**

Policies that EPA developed during the 1990s were incorporated into law through passage of the Small Business Liability Relief and Brownfields Revitalization Act 2002. The brownfields law expanded EPA's assistance to the public and private sectors by providing new tools for promoting sustainable cleanup and reuse. The Brownfields Utilization, Investment and Local Development (BUILD) Act was enacted on March 23, 2018, as part of the Consolidated Appropriations Act 2018. The BUILD Act reauthorized EPA's Brownfields Program and made amendments to the 2002 Small Business Liability Relief and Brownfields Revitalization Act. Authorized changes affect brownfields grants, ownership and liability provisions, and state and tribal response programs. EPA began implementing the BUILD Act in 2018 and has now incorporated nearly all the BUILD Act provisions into current policies.

### **Bipartisan Infrastructure Law: A Historic Investment in Brownfields**

The passage of the Bipartisan Infrastructure Law (BIL) in November 2021 provided more than \$1.5 billion in brownfields investments over the next five years. Of this \$1.5 billion, investments include \$150 million in multipurpose grants; \$600 million in assessment grants; \$160 million in cleanup grants; \$150 million in revolving loan fund grants; \$30 million in job training grants; \$110 million in technical assistance (including targeted brownfield assessments); and \$300 million in cooperative agreements to state and tribal response programs.

## **Federal Brownfields Grants**

Brownfields grants continue to serve as the foundation of EPA's Brownfields Program. The following grants support revitalization efforts by providing seed money for environmental assessment, cleanup and job training.

- Community-Wide Assessment Grants provide funding for the same activities as the Site-Specific Assessment Grants but for a designated target area consisting of multiple brownfield sites. An applicant may request up to \$500,000 to assess sites contaminated by hazardous substances, pollutants, contaminants (including hazardous substances co-mingled with petroleum) and/or petroleum. Communities may also apply for Site-Specific Assessment Grants; however, they may not apply as a member of a coalition.
- Coalition Assessment Grants provide funding to a group of three or more applicants – such as municipalities, regional planning councils, and counties – for assessment work related to hazardous substances and/or petroleum. The maximum grant amount was \$1.5 million. Coalition grant applicants were not able to apply for any of the other assessment grants.
- Revolving Loan Fund (RLF) Grants provide funding to capitalize loans and provide subawards that are used to clean up brownfield sites. Grant amounts can range up to \$1

million. These grants are awarded to successful new applicants every other federal FY. Beginning in the FY 2022, only those entities that do not have an open Brownfields RLF cooperative agreement will be eligible to apply for funding. When current high-performing RLF recipients are selected for non-competitive supplemental funding, EPA may choose to award a new grant rather than extend the period of performance of the current cooperative agreement.

- Cleanup Grants provide direct funding for cleanup activities at an eligible brownfield site that the applicant owns. Previously limited to \$200,000, the revised grant amount is now \$500,000 and applicants may request a waiver to request up to \$2 million, or up to \$5 million.
- Multipurpose Brownfields Grants provide funding for assessment and cleanup activities at one or more brownfield sites in the proposed brownfield area in which the multipurpose grant will be used. Grant amounts can be requested up to \$1 million, and the applicant should demonstrate how grant funds will be used to conduct a range of eligible activities.

### **2024 Brownfield Competitive Grants Awarded to Florida**

In May 2024, Brownfield Competitive Grants (totaling \$8.3 million) were awarded to eligible Florida recipients:

- East Central Florida Regional Planning Council
  - \$1,500,000 Community-Wide Assessment
- Hillsborough County, FL
  - \$1,500,000 Community-Wide Assessment
- Homestead, FL
  - \$783,400 Cleanup
- Sanford, FL
  - \$604,310 Cleanup
- South Florida Regional Planning Council
  - \$3,500,000 Community-Wide RLF Supplement
- Wimauma Community Development Corporation
  - \$500,000 Community-Wide Assessment

EPA also provides Environmental Workforce Development and Job Training (JT) grants to provide a core training program that can include instruction in disaster site work; emergency response; asbestos work; lead renovation, repair and painting; confined space entry; integrated pest management; blood-borne pathogens; Occupational Safety and Health Administration construction safety; oil spill supervision; hazardous material technician; hazardous waste operator; and Florida stormwater, erosion and sedimentation control inspection. The maximum grant amount was previously \$200,000; however, eligible entities are now able to request up to \$500,000. The Pioneer Bay Community Development Corp., Port St. Joe, Florida, received this grant in 2022 for \$199,790.

In addition to the grants described above, DEP received an SRP grant under CERCLA 128(a) in the amount of \$698,112. This is the 21<sup>st</sup> year in which DEP has received a SRP grant, with the

amount awarded totaling over \$14.9 million. DEP also received an additional SRP cooperative agreement to be funded under the BIL in the amount of \$800,000. This BIL grant should last for five years and will total \$4 million.

Since inception of the SRP grant and its predecessor program, and the BIL grant, DEP has assisted 111 applicants with 129 projects on contaminated (or potentially contaminated) sites. DEP uses the grants to pay for staff and contractors that provide brownfields services at eligible sites for local governments, nonprofit organizations and other eligible applicants. These services include assessment and cleanup activities. DEP also uses the grants to fund staff in Tallahassee who lead coordination of the Florida Brownfields Redevelopment Program. These staff produce and maintain information about the program, conduct outreach and education, coordinate with district and delegated brownfield program coordinators, review BSRAs and SRCOs, and proactively engage with the brownfields community.

In response to stakeholder input, starting in spring 2018, DEP also used SRP grant funding to initiate a project with the goal of better understanding the impacts of SRP funding in communities through brownfields redevelopment as well as through targeted brownfields assessment/site-specific assessments that may lead into future redevelopment. DEP has contracted with USF to lead a project that developed an online tool that will evaluate social and economic impacts. That online tool is now known as the Brownfields Redevelopment Atlas, an interactive GIS based tool available to the public on an online platform. Refinement and additional data are continuously being added to this tool, with new features being added, ground truthing of the spatial data analysis and modeling being done, and results being disseminated. The Brownfields Redevelopment Atlas is available [online](#).

## **Additional Information and Contacts**

### **For information on the content of this report or the program:**

Scott Sweeney, Florida Brownfields Program Manager and Liaison to EPA  
Brownfields Redevelopment Program  
Florida Department of Environmental Protection  
Telephone: 850-245-8958  
Email: [Scott.L.Sweeney@FloridaDEP.gov](mailto:Scott.L.Sweeney@FloridaDEP.gov)

### **For information regarding the Voluntary Cleanup Tax Credit Program:**

Courtney Johnstone, Voluntary Cleanup Tax Credit Manager  
Florida Department of Environmental Protection  
Telephone: 850-245-8998  
Email: [Courtney.Johnstone@FloridaDEP.gov](mailto:Courtney.Johnstone@FloridaDEP.gov)

### **For information on aspects of the program related to economic incentives administered by FloridaCommerce:**

Maureen Smith  
FloridaCommerce  
Telephone: 850-717-8978  
Email: [Maureen.Smith@commerce.fl.gov](mailto:Maureen.Smith@commerce.fl.gov)

### **For information regarding sales tax credits on building materials purchased for the construction of affordable housing projects or mixed-use affordable housing projects on or abutting a site with a BSRA:**

Andrea Hunter  
Revenue Program Administrator  
Florida Department of Revenue  
Telephone: 850-717-7773  
Email: [Andrea.Hunter@FloridaRevenue.com](mailto:Andrea.Hunter@FloridaRevenue.com)

Learn more about [Florida's Brownfields Program](#) on the DEP website.

**APPENDIX A  
Designated Brownfield Areas**



Brownfield Areas  
Florida Brownfields Redevelopment Program

7/1/2024



Total Areas: 593

| Area ID     | Area Name  | City                 | County       | District  | Designated by | Resolution # | Resolution Date | Amended Resolution Date | Acreage |
|-------------|--|----------------------|--------------|-----------|---------------|--------------|-----------------|-------------------------|---------|
| BF532401000 | Lakeland Industrial Crossings Green Reuse Area                       | LAKELAND             | POLK         | Southwest | County        | 2024-094     | 5/7/2024        |                         | 22.5    |
| BF352402000 | South Lake Regional Park Redevelopment Area                          | GROVELAND            | LAKE         | Central   | City          | 2024-15      | 2/20/2024       |                         | 143.04  |
| BF352401000 | Milestone Redevelopment Area   | GROVELAND            | LAKE         | Central   | City          | 2024-14      | 2/20/2024       |                         | 11.72   |
| BF132304000 | Westland Gardens Green Reuse Area                                    | HIALEAH GARDENS      | MIAMI-DADE   | Southeast | City          | 2884         | 12/19/2023      |                         | 7.48    |
| BF132303000 | Beacon Lakes Logistics Park Brownfield Area                          | MIAMI                | MIAMI-DADE   | Southeast | County        | R-1058-23    | 12/12/2023      |                         | 37.47   |
| BF132302000 | Coconut Palm Truck Parking Brownfield Area                           | PRINCETON            | MIAMI-DADE   | Southeast | County        | R-1059-23    | 12/12/2023      |                         | 61.20   |
| BF162301000 | 5079 W Beaver Street Brownfield Area                                 | JACKSONVILLE         | DUVAL        | Northeast | City          | 2023-779-A   | 11/29/2023      |                         | 1.69    |
| BF502302000 | Verde Commons Green Reuse Area                                       | BOCA RATON           | PALM BEACH   | Southeast | County        | 2023-1732    | 11/21/2023      |                         | 17.53   |
| BF352301000 | Grove Redevelopment Area   | GROVELAND            | LAKE         | Central   | City          | 2023-90      | 11/20/2023      |                         | 633.04  |
| BF162302000 | Hogan Settlement Brownfield Area                                     | JACKSONVILLE         | DUVAL        | Northeast | City          | 2023-739-A   | 11/16/2023      |                         | 15.55   |
| BF292302000 | Former Tampa Bay Metals  | TAMPA                | HILLSBOROUGH | Southwest | City          | R23-101      | 11/15/2023      |                         | 3.11    |
| BF382301000 | BW Noble Green Reuse Area  | WILLISTON            | LEVY         | Northeast | City          | 2023-95      | 11/7/2023       |                         | 2.98    |
| BF552301000 | West Augustine Gateway Brownfield Area                               | ST AUGUSTINE         | ST. JOHNS    | Northeast | City          | 2023-35      | 10/23/2023      |                         | 5.68    |
| BF292301000 | Ybor Gateway Redevelopment Area                                      | TAMPA                | HILLSBOROUGH | Southwest | City          | 2023-884     | 9/7/2023        |                         | 24.15   |
| BF372301000 | Airport Gateway Corridor Brownfield Area                             | TALLAHASSEE          | Leon         | Northwest | City          | 23-R-15      | 8/23/2023       |                         | 720.46  |
| BF482301000 | Ocoee Northwest Brownfield Area                                      | OCOOE                | ORANGE       | Central   | City          | 2023-08      | 7/18/2023       |                         | 132.24  |
| BF502301000 | Former Southern Crop Services Green Reuse Area                       | DELRAY BEACH         | PALM BEACH   | Southeast | County        | R-2023-0975  | 7/11/2023       |                         | 9.63    |
| BF532302000 | 2030-2035 Griffin Road Brownfield Area                               | LAKELAND             | POLK         | Southwest | City          | 5826         | 6/19/2023       |                         | 11.73   |
| BF432301000 | Landfill Green Reuse Area  | STUART               | MARTIN       | Southeast | City          | 09-2023      | 2/27/2023       |                         | 50.40   |
| BF532301000 | Griffin Road Brownfield Area   | LAKELAND             | POLK         | Southwest | City          | 5803         | 2/20/2023       |                         | 3.50    |
| BF412301000 | Riverview6 Green Reuse Area  | BRANDENTON           | MANATEE      | Southwest | City          | 23-13        | 2/8/2023        |                         | 1.42    |
| BF132301000 | Parkview Gables Green Reuse Area                                     | MIAMI                | MIAMI-DADE   | Southwest | City          | R-23-0021    | 1/12/2023       |                         | 0.73    |
| BF132209000 | Palmetto 74 Logistics Center Brownfield Area                         | MEDLEY               | MIAMI-DADE   | Southwest | City          | C-2050       | 12/21/2022      |                         | 21.86   |
| BF132208000 | Palmetto Station Brownfield Area                                     | MEDLEY               | MIAMI-DADE   | Southwest | City          | C-2049       | 12/21/2022      |                         | 11.62   |
| BF502202000 | Encompass Health Green Reuse Area                                    | GREENACRES           | PALM BEACH   | Southwest | County        | R2022-1566   | 12/20/2022      |                         | 8.22    |
| BF292203000 | Coral Walk Brownfield Area   | TAMPA                | HILLSBOROUGH | Southwest | City          | 2022-1128    | 12/15/2022      |                         | 3.72    |
| BF062201000 | El-Ad Gas Station Parcel Green Reuse Area                            | DAVIE                | BROWARD      | Southwest | City          | R 2022-227   | 12/7/2022       |                         | 0.94    |
| BF522201000 | Corey Landing Green Reuse Area                                       | ST. PETERSBURG BEACH | PINELLAS     | Southwest | City          | 2022-23      | 12/6/2022       |                         | 3.89    |
| BF532202000 | Former Polk County Fertilizer Plant Brownfield Area                  | HAINES CITY          | POLK         | Southwest | City          | 22-1703      | 12/6/2022       |                         | 4.89    |
| BF132207000 | Water Park Villas Green Reuse Area                                   | MIAMI GARDENS        | MIAMI-DADE   | Southeast | City          | R-1152-22    | 12/6/2022       |                         | 4.15    |
| BF132206000 | Paradise Park Green Reuse Area                                       | KEY BISCAYNE         | MIAMI-DADE   | Southeast | City          | 2022-60      | 11/29/2022      |                         | 0.33    |
| BF292202000 | 2101 W Main St Brownfield Area                                       | TAMPA                | HILLSBOROUGH | Southwest | City          | 2022-1047    | 11/17/2022      |                         | 0.23    |
| BF132205000 | Southside Park Green Reuse Area                                      | MIAMI                | MIAMI-DADE   | Southeast | City          | R-22-0449    | 11/17/2022      |                         | 1.83    |
| BF132204000 | The Line Green Reuse Area  |                      | MIAMI-DADE   | Southeast | City          | R-1093-22    | 11/15/2022      |                         | 1.48    |
| BF132203000 | Bellamonte at Golden Glades Green Reuse Area                         |                      | MIAMI-DADE   | Southeast | City          | R-1094-22    | 11/15/2022      |                         | 7.05    |
| BF482201000 | Edgewater Drive Brownfield Area                                      | ORLANDO              | ORANGE       | Central   | City          | 7-1          | 11/7/2022       |                         | 0.67    |
| BF132202000 | 19640 WDH Green Reuse Area   | MIAMI                | MIAMI-DADE   | Southeast | City          | R-903-22     | 10/6/2022       |                         | 2.30    |
| BF502201000 | Okeechobee Blvd. Former Landfill and Shooting Range Green Reuse Area | PALM BEACH           | PALM BEACH   | Southeast | County        | R2022-1027   | 9/13/2022       |                         | 28.28   |

| Area ID     | Area Name  | City               | County       | District  | Designated by | Resolution # | Resolution Date | Amended Resolution Date | Acreage |
|-------------|--|--------------------|--------------|-----------|---------------|--------------|-----------------|-------------------------|---------|
| BF162201000 | 2861 College Street Brownfield Area                      | JACKSONVILLE       | DUVAL        | Northeast | City          | 2022-187-A   | 4/14/2022       |                         | 3.17    |
| BF132201000 | NoMi Square Brownfield Area                              | NORTH MIAMI        | MIAMI-DADE   | Southeast | City          | 2022-R-46    | 4/12/2022       |                         | 7.52    |
| BF562201000 | Blue Sky Landing Green Reuse Area                        | FORT PIERCE        | ST. LUCIE    | Southeast | City          | 22-R11       | 3/21/2022       |                         | 9.14    |
| BF532201000 | East Bella Vista Street Brownfield Area                  | LAKELAND           | POLK         | Southwest | City          | 5740         | 2/8/2022        |                         | 13.79   |
| BF292201000 | Blue UACDC 1 Brownfield Area                             | TAMPA              | HILLSBOROUGH | Southwest | County        | R22-008      | 2/7/2022        |                         | 2.84    |
| BF422101000 | 307 NW 21st St. BF Area                                  | OCALA              | MARION       | Central   | City          | 2022-9       | 12/14/2021      |                         | 0.63    |
| BF422102000 | West Oak Redevelopment Brownfield Area                   | OCALA              | MARION       | Central   | City          | 2022-8       | 12/7/2021       | 12/5/2023               | 200.04  |
| BF412101000 | Carr Landing   | BRADENTON          | MANATEE      | Southwest | County        | 21-167       | 12/7/2021       |                         | 6.68    |
| BF132104000 | Miami Lakes Industrial Project Area                      | HIALEAH            | MIAMI-DADE   | Southeast | County        | R-1017-21    | 11/16/2021      |                         | 15.69   |
| BF062101000 | El-Ad Broward Plaza Green Reuse Area                     | DAVIE              | BROWARD      | Southeast | City          | R 2021-310   | 11/2/2021       |                         | 8.18    |
| BF292103000 | Independence Park Redevelopment Area                     | TAMPA              | HILLSBOROUGH | Southwest | City          | 2021-960     | 10/20/2021      |                         | 45.50   |
| BF592101000 | SEED 1980 Cameron Ave Brownfield Area                    | SANFORD            | SEMINOLE     | Central   | County        | 2021-R-175   | 10/20/2021      |                         | 15.00   |
| BF292102000 | South Florida Baptist Hospital Economic Enhancement Area | PLANT CITY         | HILLSBOROUGH | Southwest | City          | 182-2021     | 10/20/2021      |                         | 51.00   |
| BF132103000 | South Riviera Investment No. 2 Brownfield Area           | HOMESTEAD          | MIAMI-DADE   | Southeast | County        | R-988-21     | 10/19/2021      |                         | 4.61    |
| BF522103000 | Carroll Investment Largo Brownfield Area                 | LARGO              | PINELLAS     | Southwest | City          | 2300         | 9/7/2021        |                         | 8.27    |
| BF532102000 | Park Ridge Green Reuse Area                              | MULBERRY           | POLK         | Southwest | City          | RES-2021-05  | 7/26/2021       |                         | 7.64    |
| BF292101000 | Interbay Redevelopment Area                              | TAMPA              | HILLSBOROUGH | Southwest | City          | 2021-495     | 6/24/2021       |                         | 26.07   |
| BF132102000 | Brickell Fire Station Green Reuse Area                   | MIAMI              | MIAMI-DADE   | Southeast | City          | R-21-0141    | 6/7/2021        |                         | 1.50    |
| BF642101000 | 2000 Brunswick Lane Brownfield Area                      | DELAND             | VOLUSIA      | Central   | City          | 2021-29      | 6/7/2021        |                         | 47.63   |
| BF482101000 | Oak Royal Brownfield Area                                | APOPKA             | ORANGE       | Central   | City          | 2021-28      | 6/2/2021        |                         | 22.26   |
| BF522102000 | Blue Pinellas Brownfield Area                            | SAINT PETERSBURG   | PINELLAS     | Southwest | City          | 2021-196     | 5/6/2021        |                         | 1.10    |
| BF532101000 | Swan Lake Village Green Reuse Area                       | LAKELAND           | POLK         | Southwest | City          | 5677         | 5/3/2021        |                         | 7.31    |
| BF132101000 | CBTS Green Reuse Area                                    | BAY HARBOR ISLANDS | MIAMI-DADE   | Southeast | City          | 2224         | 4/14/2021       |                         | 1.42    |
| BF522101000 | Former Baypointe Golf Course Brownfield Area             | SEMINOLE           | PINELLAS     | Southwest | County        | 21-2         | 1/12/2021       |                         | 42.85   |
| BF412001000 | Jackson Crossings Phase II Green Reuse Area              | PALMETTO           | MANATEE      | Southwest | County        | 20-173       | 12/15/2020      |                         | 31.78   |
| BF132003000 | Milne at Ludlam Trail Green Reuse Area                   | MIAMI              | MIAMI-DADE   | Southeast | County        | R-1241-20    | 12/15/2020      |                         | 3.99    |
| BF292003000 | Channel Club II Brownfield Area                          | TAMPA              | HILLSBOROUGH | Southwest | City          | 2020-865     | 12/10/2020      |                         | 2.10    |
| BF582002000 | Greewater at SRQ Green Redevelopment Area                | SARASOTA           | SARASOTA     | South     | County        | 2020-276     | 12/8/2020       |                         | 138.74  |
| BF062003000 | 5000 Davie Green Reuse Area                              | DAVIE              | BROWARD      | Southeast | City          | 2020-R-38    | 12/2/2020       |                         | 3.83    |
| BF592001000 | Village Grande Brownfield Area                           | ALTAMONTE SPRINGS  | SEMINOLE     | Central   | City          | 066-2020     | 12/1/2020       |                         | 4.31    |
| BF052001000 | Heritage Park at Crane Creek Green Reuse Area            | MELBOURNE          | BREVARD      | Central   | City          | 3150-15      | 11/24/2020      |                         | 15.08   |
| BF582001000 | Sabal Trace Redevelopment Area                           | NORTH PORT         | SARASOTA     | South     | City          | 2020-R-38    | 11/10/2020      |                         | 206.99  |
| BF292004000 | Gracepoint Green Reuse Area                              | TAMPA              | HILLSBOROUGH | Southwest | City          | 2020-773     | 11/5/2020       |                         | 2.51    |
| BF642001000 | Former Sandhill Golf Course Brownfield Area              | DELAND             | VOLUSIA      | Central   | City          | 2011-32      | 11/2/2020       |                         | 158.19  |
| BF552001000 | West San Sebastian Brownfield Area                       | ST AUGUSTINE       | ST. JOHNS    | Northeast | City          | 2020-35      | 10/26/2020      |                         | 133.91  |
| BF132002000 | Cutler Bay Civic and Resiliency Enhancement Zone         | CUTLER BAY         | MIAMI-DADE   | Southeast | City          | 2010-40      | 10/15/2020      |                         | 32.00   |
| BF292002000 | Colonnade Crosstown, LLC Brownfield Area                 | TAMPA              | HILLSBOROUGH | Southwest | County        | R20-083      | 9/17/2020       |                         | 156.38  |
| BF292001000 | 5003 Dover Street Brownfield Area                        | TAMPA              | HILLSBOROUGH | Southwest | County        | R20-084      | 9/17/2020       |                         | 11.47   |
| BF422001000 | North Magnolia Community Redevelopment Area              | OCALA              | MARION       | Central   | City          | 261-2007     | 9/15/2020       |                         | 430.90  |
| BF502001000 | Palm Beach Rd and NW 1st Ave Brownfield Area             | SOUTH BAY          | PALM BEACH   | Southeast | City          | 05-06-130    | 7/21/2020       |                         | 2.85    |

| Area ID     | Area Name   | City             | County       | District  | Designated by | Resolution # | Resolution Date | Amended Resolution Date | Acreage |
|-------------|---|------------------|--------------|-----------|---------------|--------------|-----------------|-------------------------|---------|
| BF372001000 | Lafayette Gardens Reuse Area                                  | TALLAHASSEE      | LEON         | Northwest | City          | 20-R-28      | 7/8/2020        |                         | 5.77    |
| BF062002000 | Seven of Seventh Green Reuse Area                             | FT LAUDERDALE    | BROWARD      | Southeast | City          | 20-85        | 6/16/2020       |                         | 0.93    |
| BF352001000 | Valencia II Green Reuse Area                                  | EUSTIS           | LAKE         | Central   | City          | 20-21        | 3/19/2020       |                         | 8.21    |
| BF062001000 | Village View Green Reuse Area                                 | FT LAUDERDALE    | BROWARD      | Southeast | City          | 20-32        | 3/3/2020        |                         | 0.95    |
| BF442001000 | The Quarry Development Green Reuse Area                       |                  | MONROE       | South     | County        | 066-2020     | 2/19/2020       |                         | 21.64   |
| BF132001000 | Florida City CRA Green Reuse Area                             | FLORIDA CITY     | MIAMI-DADE   | Southeast | City          | 20-01        | 1/14/2020       |                         | 1111.64 |
| BF061907000 | Public Works Campus Green Reuse Area                          | OAKLAND PARK     | BROWARD      | Southeast | City          | R-2019-171   | 12/18/2019      |                         | 9.18    |
| BF291905000 | SM-Ruskin Brownfield Area                                     | RUSKIN           | HILLSBOROUGH | Southwest | County        | R19-146      | 12/18/2019      |                         | 19.45   |
| BF061906000 | Belmont Porten Brownfield Area                                | POMPANO BEACH    | BROWARD      | Southeast | City          | 2020-83      | 12/10/2019      |                         | 4.37    |
| BF291904000 | Hartford St. Properties LLC Brownfield Area                   | TAMPA            | HILLSBOROUGH | Southwest | County        | R19-142      | 12/6/2019       |                         | 69.80   |
| BF061904000 | Poinciana Crossing Brownfield Area                            | FORT LAUDERDALE  | BROWARD      | Southeast | City          | 19-230       | 12/4/2019       |                         | 2.31    |
| BF091901000 | Colonade Park Brownfield Area                                 | INVERNESS        | CITRUS       | Southwest | City          | 2019-5       | 12/3/2019       |                         | 8.63    |
| BF531902000 | Strickland Property Brownfield Area                           | AUBURNDALE       | POLK         | Southwest | County        | 19-121       | 11/19/2019      |                         | 9.78    |
| BF501901000 | Residences at Boca Dunes Green Reuse Area                     | BOCA RATON       | PALM BEACH   | Southeast | County        | R2019-1816   | 11/19/2019      |                         | 55.84   |
| BF061905000 | Hallandale First Brownfield Area                              | HALLANDALE BEACH | BROWARD      | Southeast | City          | 2019-125     | 11/19/2019      |                         | 0.89    |
| BF591901000 | Warley Park Brownfield Area                                   | SANFORD          | SEMINOLE     | Central   | City          | 2821         | 11/18/2019      |                         | 4.53    |
| BF061903000 | St. Elizabeth Gardens Brownfield Area                         | POMPANO BEACH    | BROWARD      | Southeast | City          | 2020-42      | 10/22/2019      |                         | 6.75    |
| BF061902000 | Pinnacle at Peacefield Brownfield Area                        | HOLLYWOOD        | BROWARD      | Southeast | City          | R-2019-350   | 10/22/2019      |                         | 5.53    |
| BF291903000 | Blue Broadway Green Reuse Area                                | SEFFNER          | HILLSBOROUGH | Southwest | County        | R19-1119     | 9/23/2019       |                         | 23.22   |
| BF561901000 | Port of Ft. Pierce Brownfield Area                            | FT PIERCE        | ST. LUCIE    | Southeast | County        | 19-134       | 9/17/2019       |                         | 12.34   |
| BF411901000 | Oaks at Lakeside Green Reuse Area                             | BRADENTON        | MANATEE      | Southwest | County        | R-19-103     | 8/20/2019       |                         | 15.90   |
| BF171903000 | Oakfield CRA Brownfield Area                                  | PENSACOLA        | ESCAMBIA     | Northwest | County        | R2019-59     | 7/18/2019       |                         | 2293.41 |
| BF171902000 | Ensley CRA Brownfield Area                                    | PENSACOLA        | ESCAMBIA     | Northwest | County        | R2019-59     | 7/18/2019       |                         | 2437.66 |
| BF171901000 | Atwood CRA Brownfield Area                                    | PENSACOLA        | ESCAMBIA     | Northwest | County        | R2019-59     | 7/18/2019       |                         | 713.18  |
| BF171904000 | Cantonment CRA Brownfield Area                                | CANTONMENT       | ESCAMBIA     | Northwest | County        | R2019-59     | 7/18/2019       |                         | 2658.03 |
| BF641901000 | 1389 Reed Canal Road Brownfield Area                          | PORT ORANGE      | VOLUSIA      | Central   | City          | 19-22        | 5/22/2019       |                         | 10.11   |
| BF531901000 | Parker Street Property Brownfield Area                        | LAKELAND         | POLK         | Southwest | City          | 5532         | 4/15/2019       |                         | 1.90    |
| BF291902000 | JVS Land Holding Co., LLC Brownfield Area                     | TAMPA            | HILLSBOROUGH | Southwest | County        | R19-050      | 4/9/2019        |                         | 19.41   |
| BF551901000 | 409 Anastasia Blvd. Brownfield Area                           | SAINT AUGUSTINE  | ST. JOHNS    | Northeast | City          | 2019-05      | 3/25/2019       |                         | 0.80    |
| BF061901000 | Coral Spring Economic Revitalization Zone Two Brownfield Area | CORAL SPRINGS    | BROWARD      | Southeast | City          | 2019-008     | 3/20/2019       |                         | 16.16   |
| BF291901000 | Johns Road and Sligh Avenue Brownfield Area                   | TAMPA            | HILLSBOROUGH | Southwest | County        | R19-021      | 1/29/2019       |                         | 19.21   |
| BF061804000 | Atlantic Village Green Reuse Area                             |                  | BROWARD      | Southeast | City          | 2018-134     | 12/12/2018      |                         | 2.52    |
| BF291804000 | Suarez Trust Brownfield Area                                  | TAMPA            | HILLSBOROUGH | Southwest | County        | R18-137      | 12/12/2018      |                         | 19.14   |
| BF011801000 | BW University Green Reuse Area                                | GAINESVILLE      | ALACHUA      | Northeast | City          | 180517       | 12/6/2018       |                         | 1.65    |
| BF051801000 | Former EZ Auto Sales Reuse Area                               | MERRITT ISLAND   | BREVARD      | Central   | County        | 2018-190     | 12/4/2018       |                         | 0.98    |
| BF131805000 | Collins Park Garage Green Reuse Area                          | MIAMI BEACH      | MIAMI-DADE   | Southeast | City          | 2018-30611   | 11/14/2018      |                         | 1.47    |
| BF061803000 | Century Village Brownfield Area                               | DEERFIELD BEACH  | BROWARD      | Southeast | City          | 2018-172     | 11/13/2018      |                         | 82.99   |
| BF291803000 | West River Development Brownfield Area                        | TAMPA            | HILLSBOROUGH | Southwest | City          | 2018-957     | 11/8/2018       |                         | 115.23  |
| BF421801000 | BW Pine Green Reuse Area                                      | Ocala            | MARION       | Central   | City          | 2019-3       | 11/6/2018       |                         | 1.83    |
| BF171802000 | 128 Airport Blvd Brownfield Area                              | PENSACOLA        | ESCAMBIA     | Northwest | County        | R2018-127    | 11/1/2018       |                         | 35.83   |

| Area ID     | Area Name  | City             | County       | District  | Designated by | Resolution # | Resolution Date | Amended Resolution Date | Acreage |
|-------------|--|------------------|--------------|-----------|---------------|--------------|-----------------|-------------------------|---------|
| BF291802000 | Madison Street Park Brownfield Area                    | TAMPA            | HILLSBOROUGH | Southwest | City          | 2018-835     | 9/20/2018       |                         | 0.92    |
| BF481801000 | Ocoee Downtown Brownfield Area                         | OCOEE            | ORANGE       | Central   | City          | 2018-012     | 6/19/2018       |                         | 937.80  |
| BF131801000 | Convention Center Green Reuse Area                     | MIAMI BEACH      | MIAMI-DADE   | Southeast | City          | 2018-30346   | 6/16/2018       |                         | 70.82   |
| BF131803000 | Maurice Gibb Memorial Park Green Reuse Area            | MIAMI BEACH      | MIAMI-DADE   | Southeast | City          | 2018-30348   | 6/6/2018        |                         | 3.37    |
| BF131804000 | Former Par 3 Green Reuse Area                          | MIAMI BEACH      | MIAMI-DADE   | Southeast | City          | 2018-30349   | 6/6/2018        |                         | 22.31   |
| BF131802000 | Fleet Management Green Reuse Area                      | MIAMI BEACH      | MIAMI-DADE   | Southeast | City          | 2018-30347   | 6/6/2018        |                         | 2.21    |
| BF061802000 | Suncrest Court Green Reuse Area                        | FORT LAUDERDALE  | BROWARD      | Southeast | City          | 18-100       | 6/5/2018        |                         | 8.51    |
| BF501801000 | Calusa Estates Green Reuse Area                        | BELLE GLADE      | PALM BEACH   | Southeast | City          | 2017-3377    | 3/19/2018       |                         | 9.70    |
| BF291801000 | Blue Humphrey Street Green Reuse Area                  | TAMPA            | HILLSBOROUGH | Southwest | County        | R18-020      | 2/26/2018       |                         | 6.15    |
| BF061801000 | North Dixie Highway Parcels Green Reuse Area           | OAKLAND PARK     | BROWARD      | Southeast | City          | R-2018-013   | 2/7/2018        |                         | 2.07    |
| BF171801000 | Delphin Downs Green Reuse Area                         | PENSACOLA        | ESCAMBIA     | Northwest | City          | 18-02        | 1/11/2018       |                         | 2.06    |
| BF161703000 | Bella Mara Road Brownfield Area                        | JACKSONVILLE     | DUVAL        | Northeast | City          | 2017-773-A   | 12/18/2017      |                         | 9.85    |
| BF291703000 | Former Pitch Pine Lumber Brownfield Area               | TAMPA            | HILLSBOROUGH | Southwest | City          | 2017-1071    | 12/12/2017      |                         | 2.61    |
| BF291704000 | Cortona / Former Jai Alai Area                         | TAMPA            | HILLSBOROUGH | Southwest | City          | 2017-1072    | 12/7/2017       |                         | 13.13   |
| BF531703000 | Former Florida Tile Brownfield Area                    | LAKELAND         | POLK         | Southwest | City          | 5412         | 12/7/2017       | 5/16/2022               | 21.48   |
| BF131701000 | NW 58th Street Corridor Green Reuse Area               | DORAL            | MIAMI-DADE   | Southeast | City          | 17-191       | 11/15/2017      |                         | 257.62  |
| BF161702000 | San Marco Crossing Area                                | JACKSONVILLE     | DUVAL        | Northeast | City          | 2017-708-A   | 11/9/2017       | 9/25/2018               | 7.14    |
| BF641701000 | New Smyrna Beach Northern Section Brownfield Area      | NEW SMYRNA BEACH | VOLUSIA      | Central   | City          | 25-17        | 11/1/2017       |                         | 102.12  |
| BF641702000 | New Smyrna Beach Southern Section Brownfield Area      | NEW SMYRNA BEACH | VOLUSIA      | Central   | City          | 26-17        | 11/1/2017       |                         | 229.67  |
| BF411701000 | The Addison Green Reuse Area                           | BRADENTON        | MANATEE      | Southwest | City          | 17-73        | 10/25/2017      |                         | 3.09    |
| BF181701000 | Colbert Lane Brownfield Area                           | PALM COAST       | FLAGLER      | Northeast | City          | 2017-140     | 10/25/2017      | 11/21/2017              | 182.86  |
| BF061702000 | Residences at Palm Aire Parcel C                       | POMPANO BEACH    | BROWARD      | Southeast | City          | 2017-34      | 10/24/2017      |                         | 16.76   |
| BF481704000 | Orlando Economic Enhancement District - 1101 S. Orange | ORLANDO          | ORANGE       | Central   | City          | 102317       | 10/23/2017      |                         | 0.35    |
| BF531702000 | Drummond Property Brownfield Area                      | LAKELAND         | POLK         | Southwest | City          | 5401         | 10/16/2017      |                         | 17.81   |
| BF481702000 | Wellington Park Green Reuse Area: ROCC                 | APOPKA           | ORANGE       | Central   | County        | 2017-M-35    | 9/19/2017       |                         | 11.92   |
| BF481703000 | Brixton Landing Green Reuse Area: ROCC                 | APOPKA           | ORANGE       | Central   | County        | 2017-M-36    | 9/19/2017       |                         | 10.43   |
| BF161701000 | BW Philips Bowden, LLC Brownfield Area                 | JACKSONVILLE     | DUVAL        | Northeast | City          | 2017-524-A   | 8/25/2017       |                         | 3.92    |
| BF481701000 | Pine Castle Urban Center: ROCC                         | ORLANDO          | ORANGE       | Central   | County        | 2017-M-27    | 8/1/2017        |                         | 558.60  |
| BF301701000 | Town of Esto Brownfield Area                           | ESTO             | HOLMES       | Northwest | City          | 17-02        | 7/18/2017       |                         | 1068.78 |
| BF291705000 | The Graham at Gracepoint                               | TAMPA            | HILLSBOROUGH | Southwest | City          | 2017-586     | 7/13/2017       |                         | 4.30    |
| BF291702000 | Jackson Street Parking Lot Brownfield Area             | TAMPA            | HILLSBOROUGH | Southwest | City          | 2017-483     | 6/1/2017        |                         | 1.03    |
| BF131702000 | Wealthy Delight Brownfield Area                        | EL PORTAL        | MIAMI-DADE   | Southeast | City          | 2017-14      | 5/23/2017       |                         | 1417.00 |
| BF291701000 | Miroslav Mitusina Brownfield Area                      | RUSKIN           | HILLSBOROUGH | Southwest | County        | R17-052      | 4/24/2017       |                         | 47.91   |
| BF061701000 | Arbor View Apartments Brownfield Area                  | MARGATE          | BROWARD      | Southeast | City          | 17-056       | 4/5/2017        |                         | 2.51    |
| BF531701000 | West Lake Apartments Green Reuse Area                  | LAKELAND         | POLK         | Southwest | City          | 5352         | 3/6/2017        |                         | 13.23   |
| BF511701000 | Dade City Downtown Brownfield Area #1                  | DADE CITY        | PASCO        | Southwest | City          | 2017-13      | 2/14/2017       |                         | 3.43    |
| BF641603000 | 261 South State Road 415 Area                          | OSTEEN           | VOLUSIA      | Central   | County        | 2016-174     | 12/8/2016       |                         | 1.18    |
| BF531601000 | Noah's Ark Brownfield Area                             | LAKELAND         | POLK         | Southwest | City          | 5340         | 12/5/2016       |                         | 55.69   |
| BF481604000 | Universal Boulevard East ROCC                          | ORLANDO          | ORANGE       | Central   | County        | 2016-M-59    | 12/2/2016       | 12/13/2016              | 34.34   |
| BF501602000 | Former Rood Landscape Green Reuse Area                 | TEQUESTA         | PALM BEACH   | Southeast | City          | 35-16        | 12/1/2016       | 12/8/2016               | 8.01    |

| Area ID     | Area Name   | City              | County       | District  | Designated by | Resolution #  | Resolution Date | Amended Resolution Date | Acreage |
|-------------|---|-------------------|--------------|-----------|---------------|---------------|-----------------|-------------------------|---------|
| BF481603000 | Universal Boulevard West ROCC                             | ORLANDO           | ORANGE       | Central   | County        | 2016-M-53     | 12/1/2016       | 12/13/2016              | 22.12   |
| BF291602000 | Liberty Tampa Property                                    | TAMPA             | HILLSBOROUGH | Southwest | City          | 2016-970      | 11/29/2016      | 12/1/2016               | 0.95    |
| BF501603000 | Commerce Park Green Reuse Area                            | LAKE PARK         | PALM BEACH   | Southeast | City          | 52-11-16      | 11/21/2016      | 12/7/2016               | 10.55   |
| BF131603000 | Peoples Gas East Parcel Green Reuse Area                  | NORTH MIAMI BEACH | MIAMI-DADE   | Southeast | City          | R2016-91      | 11/15/2016      |                         | 5.74    |
| BF131604000 | Former Melting Pot Green Reuse Area                       | NORTH MIAMI BEACH | MIAMI-DADE   | Southeast | City          | R2016-92      | 11/15/2016      |                         | 0.62    |
| BF591601000 | 1775 East Lake Mary Blvd Brownfield Area                  | SANFORD           | SEMINOLE     | Central   | City          | 2628          | 11/14/2016      |                         | 4.05    |
| BF161602000 | St. Johns Village Brownfield Area                         | JACKSONVILLE      | DUVAL        | Northeast | City          | 2016-657-A    | 11/9/2016       |                         | 5.86    |
| BF061604000 | Former Palm Aire Golf Course III Area                     | POMPANO BEACH     | BROWARD      | Southeast | City          | 2017-53       | 11/8/2016       |                         | 35.01   |
| BF061603000 | Oakland Park Green Reuse Area                             | OAKLAND PARK      | BROWARD      | Southeast | City          | R-2016-112    | 11/2/2016       |                         | 8.97    |
| BF351601000 | Valencia Grove Brownfield Area                            | EUSTIS            | LAKE         | Central   | City          | 16-68         | 10/20/2016      |                         | 9.25    |
| BF481602000 | OEP Universal Blvd: ROCC Brownfield Area                  | ORLANDO           | ORANGE       | Central   | County        | 2016-M-53     | 10/18/2016      |                         | 12.15   |
| BF531602000 | Aida Street Property                                      | LAKELAND          | POLK         | Southwest | City          | 5332          | 10/17/2016      |                         | 4.80    |
| BF501601000 | Lantana Square Green Reuse Area                           | LAKE WORTH        | PALM BEACH   | Southeast | County        | R-2016-1417   | 9/27/2016       |                         | 9.65    |
| BF521602000 | Burlington Place Brownfield Area                          | ST PETERSBURG     | PINELLAS     | Southwest | City          | 2016-388      | 9/22/2016       | 8/25/2016               | 1.01    |
| BF641602000 | 5811 Williamson Blvd                                      | PORT ORANGE       | VOLUSIA      | Central   | City          | 16-51         | 9/20/2016       |                         | 7.14    |
| BF521603000 | Burlington Post Brownfield Area                           | ST PETERSBURG     | PINELLAS     | Southwest | City          | 2016-389      | 8/25/2016       |                         | 2.17    |
| BF521601000 | Former Zero Corporation Brownfield Area                   | CLEARWATER        | PINELLAS     | Southwest | County        | 16-55         | 8/23/2016       |                         | 3.08    |
| BF411601000 | Lincoln Village Brownfield Area                           | BRADENTON         | MANATEE      | Southwest | City          | 16-35         | 7/26/2016       |                         | 1.59    |
| BF411603000 | Minnie L. Rogers Brownfield Area                          | BRADENTON         | MANATEE      | Southwest | City          | 16-37         | 7/26/2016       |                         | 3.44    |
| BF411602000 | Bryant Commons at MLK Brownfield Area                     | BRADENTON         | MANATEE      | Southwest | City          | 16-36         | 7/26/2016       |                         | 1.28    |
| BF131602000 | Willow Lake Apartments Green Reuse Area                   | MIAMI GARDENS     | MIAMI-DADE   | Southeast | City          | 2016-119-3018 | 6/8/2016        |                         | 10.02   |
| BF641601000 | Bruner Road Parcel Cleanup Project                        | PORT ORANGE       | VOLUSIA      | Central   | County        | 2016-077      | 6/2/2016        |                         | 17.70   |
| BF291601000 | Blue Brandon Palms Green Reuse Area                       | BRANDON           | HILLSBOROUGH | Southwest | County        | R16-053       | 5/4/2016        |                         | 6.28    |
| BF371601000 | South Monroe St Corridor Brownfields Area                 | TALLAHASSEE       | LEON         | Northwest | City          | 16-R-04       | 4/27/2016       |                         | 237.50  |
| BF161601000 | Aquatic Townhomes Brownfield Area                         | ATLANTIC BEACH    | DUVAL        | Northeast | City          | 16-02         | 4/25/2016       |                         | 1.67    |
| BF131601000 | NW 62nd St Passive Park Green Reuse Area                  | DORAL             | MIAMI-DADE   | Southeast | City          | 16-95         | 4/20/2016       |                         | 5.02    |
| BF481601000 | Apopka Community Redevelopment Area                       | APOPKA            | ORANGE       | Central   | City          | 2016-03       | 2/17/2016       |                         | 629.79  |
| BF061602000 | Wisdom Village Crossing LP Brownfield Area                | FORT LAUDERDALE   | BROWARD      | Southeast | City          | 16-17         | 2/16/2016       |                         | 0.77    |
| BF061601000 | Former Palm Aire Golf Course Phase 2A Area                | POMPANO BEACH     | BROWARD      | Southeast | City          | 2016-120      | 2/9/2016        |                         | 9.99    |
| BF291501000 | Former Amazon Hose Property                               | TAMPA             | HILLSBOROUGH | Southwest | City          | 2015-1050     | 12/17/2015      |                         | 2.28    |
| BF131503000 | El Portal NE 83rd St. Green Reuse Area                    | EL PORTAL         | MIAMI-DADE   | Southeast | City          | 2015-60       | 12/15/2015      |                         | 1.92    |
| BF061503000 | Former Palm Aire Golf Course                              | POMPANO BEACH     | BROWARD      | Southeast | City          | 2016-76       | 12/8/2015       |                         | 26.83   |
| BF481502000 | Orlando Economic Enhancement District - T.C. Two Colonial | ORLANDO           | ORANGE       | Central   | City          | 121415        | 12/7/2015       |                         | 0.57    |
| BF131502000 | Doral Legacy Park Green Reuse Area                        |                   | MIAMI-DADE   | Southeast | City          | 15-221        | 12/2/2015       |                         | 19.55   |
| BF501502000 | Delray Beach Brownfield Area                              | DELRAY BEACH      | PALM BEACH   | Southeast | City          | 78-15         | 12/2/2015       |                         | 6.75    |
| BF481501000 | GENE: ROCC (Redeveloping Orange County Communities)       | ORLANDO           | ORANGE       | Central   | County        | 2015-M-42     | 12/1/2015       |                         | 46.40   |
| BF161501000 | 590 Beautyrest Ave.                                       | JACKSONVILLE      | DUVAL        | Northeast | City          | 2015-748-A    | 11/24/2015      | 12/21/2015              | 4.90    |
| BF291502000 | East Hanna Ave Brownfield Area                            | TAMPA             | HILLSBOROUGH | Southwest | City          | 2015-908      | 11/19/2015      |                         | 11.11   |
| BF061502000 | Northwest Gardens V Brownfield Area                       | FT LAUDERDALE     | BROWARD      | Southeast | City          | 15-258        | 11/17/2015      |                         | 5.87    |
| BF131501000 | Taylor Park Green Reuse Area                              | NORTH MIAMI BEACH | MIAMI-DADE   | Southeast | City          | R2015-88      | 11/12/2015      |                         | 21.88   |

| Area ID     | Area Name  | City             | County       | District  | Designated by | Resolution #        | Resolution Date | Amended Resolution Date | Acreage  |
|-------------|--|------------------|--------------|-----------|---------------|---------------------|-----------------|-------------------------|----------|
| BF331501000 | I-10 and SR59 Brownfield Area                          | LLOYD            | JEFFERSON    | Northwest | County        | 2015-102015-02      | 10/20/2015      |                         | 599.10   |
| BF591501000 | The TKG Oviedo Development Brownfield Area             | OVIEDO           | SEMINOLE     | Central   | City          | 3080-15             | 10/19/2015      |                         | 10.00    |
| BF061501000 | Coral Springs Revitalization Zone                      | CORAL SPRINGS    | BROWARD      | Southeast | City          | 2015-029            | 8/19/2015       |                         | 6.18     |
| BF521501000 | Former Arab Pest Control Brownfield Area               | ST PETERSBURG    | PINELLAS     | Southwest | City          | 2015-341            | 7/23/2015       |                         | 0.43     |
| BF641501000 | Orange City Brownfield Area                            | ORANGE CITY      | VOLUSIA      | Central   | City          | 776-15              | 5/12/2015       |                         | 687.00   |
| BF081501000 | Verandas at Punta Gorda Brownfield Area                | PUNTA GORDA      | CHARLOTTE    | South     | City          | 3150-15             | 4/1/2015        |                         | 8.83     |
| BF501501000 | Former Servicio Landfill Brownfield Area               | WEST PALM BEACH  | PALM BEACH   | Southeast | City          | 52-15               | 3/16/2015       |                         | 8.94     |
| BF291406000 | Peoples Gas System - North Channelside Drive           | TAMPA            | HILLSBOROUGH | Southwest | City          | 2014-860            | 12/11/2014      |                         | 7.31     |
| BF291405000 | Spruce Street Landfill #2                              | TAMPA            | HILLSBOROUGH | Southwest | City          | 2014-907            | 11/20/2014      |                         | 3.42     |
| BF521401000 | Former Countryside Executive Golf Course               | CLEARWATER       | PINELLAS     | Southwest | City          | 14-34               | 11/14/2014      | 12/4/2014               | 44.28    |
| BF481401000 | Orlando Economic Enhancement District - Hoffner Avenue | ORLANDO          | ORANGE       | Central   | City          | 102014              | 10/20/2014      |                         | 8.21     |
| BF131403000 | Rucks Park Site  | NORTH MIAMI      | MIAMI-DADE   | Southeast | City          | 2014-R-83           | 9/23/2014       |                         | 6.64     |
| BF161402000 | Gerdau Ameristeel Brownfield Area                      | JACKSONVILLE     | DUVAL        | Northeast | City          | 2014-496            | 9/2/2014        |                         | 149.28   |
| BF161403000 | L&M Griffin Properties #3 Brownfield Area              | JACKSONVILLE     | DUVAL        | Northeast | City          | 2014-497            | 9/2/2014        |                         | 3.52     |
| BF291403000 | Hudson Nursery Brownfield Area                         | TAMPA            | HILLSBOROUGH | Southwest | County        | R14-095             | 7/7/2014        |                         | 10.35    |
| BF291402000 | Delaney Creek Brownfield Redevelopment Area            |                  | HILLSBOROUGH | Southwest | County        | R14-094             | 7/1/2014        |                         | 36.18    |
| BF291404000 | Port Redwing Access Outparcel Brownfield Area          | TAMPA            | HILLSBOROUGH | Southwest | County        | R14-096             | 7/1/2014        |                         | 31.24    |
| BF131401000 | Miami-Dade Regional Soccer Park BF Redevelopment Area  | MEDLEY           | MIAMI-DADE   | Southeast | County        | R-494-14            | 6/3/2014        |                         | 47.34    |
| BF161401000 | Penman Plaza Brownfield Area                           | NEPTUNE BEACH    | DUVAL        | Northeast | City          | 2014-04             | 4/17/2014       |                         | 11.00    |
| BF501401000 | 480 US Highway 27 North                                | SOUTH BAY        | PALM BEACH   | Southeast | City          | 11-2014             | 4/15/2014       |                         | 0.29     |
| BF291401000 | Port Redwing Property                                  | GIBSONTOWN       | HILLSBOROUGH | Southwest | County        | R14-015             | 2/11/2014       |                         | 188.27   |
| BF641401000 | City of DeBary Brownfield Area                         | DEBARY           | VOLUSIA      | Central   | City          | 14-01               | 1/15/2014       |                         | 492.32   |
| BF061302000 | Sunrise Wal-Mart                                       | SUNRISE          | BROWARD      | Southeast | City          | 13-199              | 12/10/2013      |                         | 16.64    |
| BF351301000 | Palm Plaza Brownfield Area                             | LEESBURG         | LAKE         | Central   | City          | 9322                | 12/9/2013       |                         | 0.28     |
| BF411301000 | The Pumphouse Station Brownfield Area                  | BRADENTON        | MANATEE      | Southwest | City          | 13-47               | 11/13/2013      |                         | 6.70     |
| BF521304000 | Seminole Mall  | SEMINOLE         | PINELLAS     | Southwest | City          | 12-2013             | 11/12/2013      |                         | 39.56    |
| BF291305000 | Tampa Water Works Park Brownfield Area                 | TAMPA            | HILLSBOROUGH | Southwest | City          | 2013-865            | 11/7/2013       |                         | 5.59     |
| BF291306000 | Nebraska Avenue Brownfield Area                        | TAMPA            | HILLSBOROUGH | Southwest | City          | 2013-867            | 11/7/2013       | 11/14/2016              | 1.54     |
| BF291304000 | Palmetto Tampa-Columbus Area                           | TAMPA            | HILLSBOROUGH | Southwest | City          | 2013-765            | 10/13/2013      |                         | 1.70     |
| BF641303000 | Local Economic Advancement District 2 (LEAD 2)         | DE LEON SPRINGS  | VOLUSIA      | Central   | County        | 2013-227            | 10/10/2013      |                         | 12.97    |
| BF641302000 | Local Economic Advancement District 1 (LEAD 1)         | DE LEON SPRINGS  | VOLUSIA      | Central   | County        | 2013-226            | 10/10/2013      |                         | 92.61    |
| BF291303000 | Former Redwing Trucking Facility Area                  | TAMPA            | HILLSBOROUGH | Southwest | County        | R13-158             | 10/8/2013       |                         | 31.30    |
| BF291307000 | Wal-Mart Tampa (Hillsborough)                          | TAMPA            | HILLSBOROUGH | Southwest | City          | 2013-766            | 10/3/2013       |                         | 10.73    |
| BF131303000 | South Miami Plaza Perservation Site                    | SOUTH MIAMI      | MIAMI-DADE   | Southeast | City          | 202-13-14020        | 9/17/2013       |                         | 2.49     |
| BF641301000 | Former DeLand Country Club Economic Enhancement Area   | DELAND           | VOLUSIA      | Central   | City          | 2013-111            | 8/19/2013       | 12/16/2013              | 103.38   |
| BF481304000 | Orlando Economic Enhancement District-3117 S. Orange   | ORLANDO          | ORANGE       | Central   | City          | 7-2                 | 8/5/2013        |                         | 0.72     |
| BF481303000 | Orlando Economic Enhancement District                  | ORLANDO          | ORANGE       | Central   | City          | 7-1                 | 8/5/2013        |                         | 3.14     |
| BF491301000 | West 192 Development Authority Area                    |                  | OSCEOLA      | Central   | County        | 13-029R             | 7/1/2013        |                         | 14190.37 |
| BF521303000 | Former Jones Chemical Site Brownfield Area             | SAINT PETERSBURG | PINELLAS     | Southwest | City          | 2013-248            | 6/20/2013       |                         | 2.50     |
| BF131304000 | 27th Avenue Corridor Greenpowerment Zone               | NORTH MIAMI      | MIAMI-DADE   | Southeast | City          | 2013-159-1955-Z-133 | 6/12/2013       |                         | 46.21    |

| Area ID     | Area Name  | City               | County       | District  | Designated by | Resolution #       | Resolution Date | Amended Resolution Date | Acreage  |
|-------------|--|--------------------|--------------|-----------|---------------|--------------------|-----------------|-------------------------|----------|
| BF581301000 | Venetian Walk  | VENICE             | SARASOTA     | South     | City          | 2013-11            | 6/11/2013       |                         | 6.50     |
| BF531301000 | Lake Alfred Downtown Economic Enhancement District             | LAKE ALFRED        | POLK         | Southwest | City          | 12-13              | 6/3/2013        |                         | 871.05   |
| BF531302000 | Lake Alfred Northeast Economic Enhancement District            | LAKE ALFRED        | POLK         | Southwest | City          | 10-13              | 6/3/2013        |                         | 589.40   |
| BF531303000 | Lake Alfred East Economic Enhancement District                 | LAKE ALFRED        | POLK         | Southwest | City          | 11-13              | 6/3/2013        |                         | 169.70   |
| BF531304000 | Lake Alfred South Economic Enhancement District                | LAKE ALFRED        | POLK         | Southwest | City          | 13-13              | 6/3/2013        |                         | 22.10    |
| BF061301000 | 5001 North Federal Highway                                     | POMPANO BEACH      | BROWARD      | Southeast | City          | 2013-244           | 5/28/2013       |                         | 8.41     |
| BF521302000 | Pinellas Heights Brownfield                                    | LARGO              | PINELLAS     | Southwest | City          | 2096               | 5/7/2013        |                         | 8.27     |
| BF291302000 | Former Gulf Coast Metals                                       | TAMPA              | HILLSBOROUGH | Southwest | City          | 2013-328           | 5/2/2013        |                         | 3.24     |
| BF481301000 | Pine Hills ROCC  |                    | ORANGE       | Central   | County        | 2013-M-14          | 4/23/2013       |                         | 287.59   |
| BF481302000 | Atlantic Gulf Colonial Brownfield: ROCC                        |                    | ORANGE       | Central   | County        | 2013-M-08          | 3/12/2013       |                         | 6.92     |
| BF461301000 | 203 Bayou Woods Dr NW Brownfield Area                          | FT WALTON BEACH    | OKALOOSA     | Northwest | City          | 2013-7             | 3/12/2013       |                         | 6.80     |
| BF291301000 | Plant City Industrial Park                                     | PLANT CITY         | HILLSBOROUGH | Southwest | City          | 42-2013            | 3/11/2013       |                         | 1512.77  |
| BF131302000 | Coral Terrace Brownfield Area                                  |                    | MIAMI-DADE   | Southeast | County        | R-142-13           | 3/5/2013        |                         | 18.00    |
| BF521301000 | 2677 Roosevelt Boulevard                                       | LARGO              | PINELLAS     | Southwest | City          | 2089               | 3/5/2013        |                         | 13.66    |
| BF131301000 | Land South Brownfield Area                                     | NORTH MIAMI        | MIAMI-DADE   | Southeast | City          | R-2013-4           | 1/8/2013        |                         | 0.26     |
| BF291205000 | Lincoln Park Brownfield Area                                   | PLANT CITY         | HILLSBOROUGH | Southwest | City          | 185-2012           | 12/10/2012      |                         | 37.00    |
| BF131203000 | Antigua Redevelopment Site                                     | NORTH MIAMI BEACH  | MIAMI-DADE   | Southeast | City          | R2012-88           | 12/4/2012       |                         | 17.69    |
| BF411201000 | Palmetto Economic Enhancement District                         | PALMETTO           | MANATEE      | Southwest | City          | 2012-39            | 12/3/2012       |                         | 1091.85  |
| BF531206000 | K.C. Industries Properties, LLC Brownfield Area                | MULBERRY           | POLK         | Southwest | County        | 2012-123           | 11/20/2012      |                         | 200.00   |
| BF061203000 | Bokamper's Sports Bar & Grille Area                            | FORT LAUDERDALE    | BROWARD      | Southeast | City          | 12-220             | 11/6/2012       |                         | 1.31     |
| BF051202000 | Cape Canaveral Economic Enhancement District (CCEED)           | CAPE CANAVERAL     | BREVARD      | Central   | City          | 2012-21            | 10/16/2012      |                         | 535.79   |
| BF521203000 | Briarwood RV Park Brownfield                                   | LARGO              | PINELLAS     | Southwest | City          | 2077               | 10/2/2012       |                         | 13.80    |
| BF641204000 | Deltona Boulevard Economic Development Zone                    | DELTONA            | VOLUSIA      | Central   | City          | 2012-28            | 9/17/2012       |                         | 36.33    |
| BF131201000 | Homestead Wal-Mart   | HOMESTEAD          | MIAMI-DADE   | Southeast | City          | R2012-08-70        | 8/22/2012       |                         | 5.80     |
| BF521202000 | Ulmerton Road Opportunity Corridor (UROC) Area-wide Brownfield |                    | PINELLAS     | Southwest | County        | 15-51              | 8/7/2012        | 7/9/2015                | 14368.50 |
| BF131202000 | Solabella Apartments Brownfield                                |                    | MIAMI-DADE   | Southeast | City          | 2012-94-1689-Z-124 | 7/11/2012       |                         | 4.88     |
| BF501201000 | Former Pike Utilities Brownfield Area                          | LAKE WORTH         | PALM BEACH   | Southeast | County        | R-2012-0946        | 7/10/2012       |                         | 9.79     |
| BF291202000 | Photoengraving Incorporated                                    | TAMPA              | HILLSBOROUGH | Southwest | City          | 2012-620           | 6/28/2012       |                         | 0.60     |
| BF291203000 | North Clark Avenue   | TAMPA              | HILLSBOROUGH | Southwest | City          | 2012-621           | 6/28/2012       |                         | 19.10    |
| BF061201000 | Captiva Cove Brownfield Area                                   | POMPANO BEACH      | BROWARD      | Southeast | City          | 2012-251           | 6/12/2012       |                         | 19.66    |
| BF521201000 | Sam's Club Site Area   | SAINT PETERSBURG   | PINELLAS     | Southwest | City          | 2012-258           | 6/7/2012        |                         | 14.00    |
| BF641203000 | DeLand Economic Enhancement District                           | DELAND             | VOLUSIA      | Central   | City          | 2012-25            | 5/21/2012       |                         | 1.86     |
| BF531205000 | Cigar Factory Brownfield Area                                  | BARTOW             | POLK         | Southwest | City          | 12-3796-R          | 4/16/2012       |                         | 2.06     |
| BF101201000 | 938 Hall Park Road   | GREEN COVE SPRINGS | CLAY         | Northeast | County        | 11/12-55           | 3/27/2012       |                         | 4.74     |
| BF291201000 | Former Wood Preserving Site                                    |                    | HILLSBOROUGH | Southwest | County        | R12-025            | 3/7/2012        |                         | 17.45    |
| BF051201000 | Unincorporated Brevard County Area                             |                    | BREVARD      | Central   | County        | 2012-039           | 3/1/2012        |                         | 3.00     |
| BF591201000 | Trademark Metals Recycling Brownfield Area                     |                    | SEMINOLE     | Central   | County        | 2012-R-51          | 2/28/2012       |                         | 7.15     |
| BF641202000 | US 1 North Brownfield Area                                     | ORMOND BEACH       | VOLUSIA      | Central   | City          | 2012-21            | 2/21/2012       |                         | 2113.00  |
| BF061202000 | Job Acceleration Zone (JAZ)                                    | FT LAUDERDALE      | BROWARD      | Southeast | City          | 12-137             | 2/21/2012       |                         | 5.84     |
| BF531201000 | Fort Meade CRA/Industrial Redevelopment Area                   | FORT MEADE         | POLK         | Southwest | City          | R11-07             | 2/14/2012       |                         | 2937.32  |

| Area ID     | Area Name   | City             | County       | District  | Designated by | Resolution # | Resolution Date | Amended Resolution Date | Acreage |
|-------------|---|------------------|--------------|-----------|---------------|--------------|-----------------|-------------------------|---------|
| BF531204000 | Fort Meade Outdoor Recreation Redevelopment Area          | FORT MEADE       | POLK         | Southwest | City          | R11-07       | 2/14/2012       |                         | 427.20  |
| BF531203000 | Fort Meade Residential Redevelopment Area #2              | FORT MEADE       | POLK         | Southwest | City          | R11-07       | 2/14/2012       |                         | 13.76   |
| BF531202000 | Fort Meade Residential Redevelopment Area #1              | FORT MEADE       | POLK         | Southwest | City          | R11-07       | 2/14/2012       |                         | 12.25   |
| BF291204000 | West Saint Louis Street                                   | TAMPA            | HILLSBOROUGH | Southwest | City          | 2012-133     | 2/9/2012        |                         | 12.00   |
| BF221201000 | Moore Haven Brownfield Area                               | MOORE HAVEN      | GLADES       | South     | City          | 2012-02      | 2/7/2012        |                         | 214.44  |
| BF511201000 | Arbours at Fort King                                      |                  | PASCO        | Southwest | County        | 12-82        | 1/10/2012       |                         | 13.54   |
| BF641201000 | Granada Economic Opportunity Zone                         | ORMOND BEACH     | VOLUSIA      | Central   | City          | 2012-02      | 1/3/2012        | 5/21/2013               | 398.00  |
| BF291102000 | GC Partners LLC Brownfield Area                           |                  | HILLSBOROUGH | Southwest | County        | R11-137      | 12/13/2011      |                         | 0.63    |
| BF161101000 | 5441 West 5th Street                                      | JACKSONVILLE     | DUVAL        | Northeast | City          | 2011-719-A   | 12/13/2011      |                         | 4.29    |
| BF131103000 | Mirabella Brownfield Area                                 |                  | MIAMI-DADE   | Southeast | County        | R-1038-11    | 12/6/2011       |                         | 10.55   |
| BF121101000 | 3072 West U.S. Highway 90 Area                            | LAKE CITY        | COLUMBIA     | Northeast | City          | 2011-095     | 11/21/2011      |                         | 2.56    |
| BF561101000 | Former H.D. King Power Plant                              | FORT PIERCE      | ST. LUCIE    | Southeast | City          | Dec-37       | 11/21/2011      | 7/16/2012               | 6.68    |
| BF061103000 | ZF Brownfield Area  | MIRAMAR          | BROWARD      | Southeast | City          | 12-32        | 11/15/2011      |                         | 16.00   |
| BF481101000 | C.L. Industries: ROCC                                     |                  | ORANGE       | Central   | County        | 2011-M-50    | 11/1/2011       |                         | 2.33    |
| BF461101000 | 25 Miracle Strip Parkway SW Area                          | FT WALTON BEACH  | OKALOOSA     | Northwest | City          | 2011-33      | 10/25/2011      | 7/13/2012               | 0.67    |
| BF291101000 | Pendola Point Brownfield Area                             |                  | HILLSBOROUGH | Southwest | County        | R11-115      | 10/11/2011      |                         | 168.00  |
| BF361101000 | Cleveland Avenue Brownfield Area                          | FORT MYERS       | LEE          | South     | City          | 2011-32      | 9/19/2011       |                         | 617.00  |
| BF051106000 | Cocoa Economic Enhancement District                       | COCOA            | BREVARD      | Central   | City          | 2011-099     | 9/13/2011       |                         | 882.71  |
| BF131102000 | 1350 West 49 Street                                       | HIALEAH          | MIAMI-DADE   | Southeast | City          | 11-95        | 9/13/2011       |                         | 4.65    |
| BF491101000 | Kissimmee Environmental Redevelopment Area (KERA)         | KISSIMMEE        | OSCEOLA      | Central   | City          | 14-2020      | 8/31/2011       | 8/18/2020               | 4514.32 |
| BF411101000 | The Manatee River Hotel Brownfield Area                   | BRADENTON        | MANATEE      | Southwest | City          | 11-45        | 8/17/2011       |                         | 0.85    |
| BF081102000 | The West Henry Street Enhancement Zone                    | PUNTA GORDA      | CHARLOTTE    | South     | City          | 2939-11      | 8/10/2011       |                         | 19.20   |
| BF531101000 | Wahneta Community   |                  | POLK         | Southwest | County        | 11-101       | 7/26/2011       |                         | 7.44    |
| BF591101000 | Longwood Economic Enhancement Program                     | LONGWOOD         | SEMINOLE     | Central   | City          | 12-1303      | 7/18/2011       | 4/2/2012                | 1099.53 |
| BF061102000 | Hollywood Incinerator Ash Dump (HIAD)                     | HOLLYWOOD        | BROWARD      | Southwest | City          | R-2011-199   | 7/13/2011       |                         | 30.72   |
| BF641101000 | Municipal Airport and the Airport Industrial Park Area    | NEW SMYRNA BEACH | VOLUSIA      | Central   | City          | 25-11        | 6/28/2011       |                         | 739.63  |
| BF051105000 | Norhtwest Corner of SR405 and US Highway 1                | TITUSVILLE       | BREVARD      | Central   | City          | 21-2011      | 6/14/2011       |                         | 14.45   |
| BF051104000 | West 50 Plaza LLC   | TITUSVILLE       | BREVARD      | Central   | City          | 20-2011      | 6/14/2011       |                         | 16.83   |
| BF051107000 | Industrial Park Brownfield Area                           | TITUSVILLE       | BREVARD      | Central   | City          | 17-2011      | 6/14/2011       |                         | 426.98  |
| BF051108000 | Bobbi Lane Brownfield Area                                | TITUSVILLE       | BREVARD      | Central   | City          | 18-2011      | 6/14/2011       |                         | 43.76   |
| BF051103000 | 4710 South Washington Avenue                              | TITUSVILLE       | BREVARD      | Central   | City          | 19-2011      | 6/14/2011       |                         | 31.86   |
| BF131101000 | 8400 Coral Way  | MIAMI            | MIAMI-DADE   | Southeast | County        | R-412-11     | 5/17/2011       |                         | 10.76   |
| BF131104000 | Doral Décor District Brownfield Area                      | DORAL            | MIAMI-DADE   | Southeast | City          | 11-56        | 5/11/2011       |                         | 247.23  |
| BF171103000 | Brownsville Redevelopment Area                            | PENSACOLA        | ESCAMBIA     | Northwest | County        | R2011-68     | 5/5/2011        |                         | 1495.33 |
| BF171106000 | Warrington Redevelopment Area                             | PENSACOLA        | ESCAMBIA     | Northwest | County        | R2011-68     | 5/5/2011        |                         | 2289.48 |
| BF311101000 | Fellsmere Economic Enhancement District                   | FELLSMERE        | INDIAN RIVER | Central   | City          | 2012-29      | 5/5/2011        | 7/19/2012               | 1012.00 |
| BF171102000 | Barrancas Redevelopment Area                              | PENSACOLA        | ESCAMBIA     | Northwest | County        | R2011-68     | 5/5/2011        |                         | 671.75  |
| BF171104000 | Englewood Redevelopment Area                              | PENSACOLA        | ESCAMBIA     | Northwest | County        | R2011-68     | 5/5/2011        |                         | 1108.71 |
| BF171105000 | Palafox Redevelopment Area                                | PENSACOLA        | ESCAMBIA     | Northwest | County        | R2011-68     | 5/5/2011        |                         | 1723.85 |
| BF051102000 | Space Coast Regional Airport and Arthur Dunn Airpark Area | TITUSVILLE       | BREVARD      | Central   | City          | 12-2011      | 4/12/2011       |                         | 1718.29 |



| Area ID     | Area Name   | City              | County       | District  | Designated by | Resolution # | Resolution Date | Amended Resolution Date | Acreage |
|-------------|---|-------------------|--------------|-----------|---------------|--------------|-----------------|-------------------------|---------|
| BF031101000 | 450 6th Street, LLC Brownfield Area                                   | PANAMA CITY       | BAY          | Northwest | City          | 22211.2      | 2/22/2011       |                         | 11.65   |
| BF351102000 | Mount Dora Community Redevelopment Area                               | MOUNT DORA        | LAKE         | Central   | City          | 2011-04      | 2/15/2011       |                         | 397.13  |
| BF351101000 | Northeast Community Redevelopment Area                                | MOUNT DORA        | LAKE         | Central   | City          | 2011-03      | 2/15/2011       |                         | 462.21  |
| BF171101000 | 3300 Mobile Highway Brownfield Area                                   | PENSACOLA         | ESCAMBIA     | Northwest | County        | R2011-9      | 1/20/2011       |                         | 0.98    |
| BF061101000 | Margate Economic Enhancement District (MEED)                          | MARGATE           | BROWARD      | Southeast | City          | 11-826       | 1/19/2011       |                         | 576.75  |
| BF291001000 | North Ybor Channel Brownfield Area                                    | TAMPA             | HILLSBOROUGH | Southwest | City          | 2010-1185    | 12/16/2010      |                         | 25.70   |
| BF461002000 | Hollywood Blvd. Brownfield Area                                       | FORT WALTON BEACH | OKALOOSA     | Northwest | City          | 21010-42     | 12/14/2010      |                         | 236.00  |
| BF361001000 | Downtown Waterfront Brownfield Area                                   | FT MYERS          | LEE          | South     | City          | 2010-40      | 12/6/2010       |                         | 19.27   |
| BF411001000 | Former Wellcraft Facility Brownfield Area                             |                   | MANATEE      | Southwest | County        | R-10-198     | 12/2/2010       |                         | 30.80   |
| BF291002000 | Midtown Brownfield Area   | PLANT CITY        | HILLSBOROUGH | Southwest | City          | 210-2010     | 11/22/2010      |                         | 83.59   |
| BF511002000 | Dade City Business Center Area  |                   | PASCO        | Southwest | County        | 11-66        | 11/16/2010      |                         | 300.00  |
| BF511001000 | Dade City Business Area Brownfield                                    | DADE CITY         | PASCO        | Southwest | County        | 2010-32      | 11/9/2010       |                         | 150.00  |
| BF051006000 | Rockledge Redevelopment District                                      | ROCKLEDGE         | BREVARD      | Central   | City          | 2010-688     | 10/6/2010       | 12/5/2012               | 1201.46 |
| BF591001000 | Oviedo Seminole Economic Enhancement District                         | OVIDEO            | SEMINOLE     | Central   | City          | 2222-10      | 10/4/2010       |                         | 1600.36 |
| BF351002000 | Umatilla Brownfield Area  | UMATILLA          | LAKE         | Central   | City          | 2010-15      | 6/15/2010       |                         | 131.22  |
| BF641003000 | The Riverwalk Project Area  | PORT ORANGE       | VOLUSIA      | Central   | City          | Oct-40       | 6/15/2010       |                         | 43.41   |
| BF611001000 | Live Oak Community Redevelopment Area                                 | LIVE OAK          | SUWANNEE     | Northeast | City          | 10-06        | 6/15/2010       |                         | 903.29  |
| BF181001000 | Flagler Economic Enhancement Districts                                |                   | FLAGLER      | Northeast | County        | 2015-35      | 6/7/2010        | 5/4/2015                | 4010.83 |
| BF641006000 | Edgewater Redevelopment Area (ERA)                                    | EDGEWATER         | VOLUSIA      | Central   | City          | 2010-O-07    | 5/17/2010       |                         | 1128.68 |
| BF051005000 | WestTech S.M.A.R.T.   | PALM BAY          | BREVARD      | Central   | City          | 2010-18      | 5/6/2010        |                         | 1713.00 |
| BF051004000 | Central Interchange S.M.A.R.T.  | PALM BAY          | BREVARD      | Central   | City          | 2010-15      | 5/6/2010        |                         | 1320.00 |
| BF051003000 | North Interchange S.M.A.R.T.  | PALM BAY          | BREVARD      | Central   | City          | 2010-16      | 5/6/2010        |                         | 132.00  |
| BF051002000 | Riverview S.M.A.R.T.  | PALM BAY          | BREVARD      | Central   | City          | 2010-17      | 5/6/2010        |                         | 2782.00 |
| BF531001000 | Chain of Lakes Redevelopment Incentive District-Brownfield Area       | WINTER HAVEN      | POLK         | Southwest | City          | R-10-09      | 4/12/2010       |                         | 158.00  |
| BF641002000 | Holly Hill Special Economic Enhancement District                      | HOLLY HILL        | VOLUSIA      | Central   | City          | 2010-R-10    | 2/23/2010       |                         | 737.40  |
| BF461001000 | Unincorporated Greater Lovejoy Community                              |                   | OKALOOSA     | Northwest | County        | 10-49        | 2/16/2010       |                         | 136.49  |
| BF641004000 | Central Business Corridors Economic Enhancement Area                  | DAYTONA BEACH     | VOLUSIA      | Central   | City          | 10-21        | 2/3/2010        |                         | 3474.63 |
| BF641005000 | 1601 Tionia Road  | NEW SMYRNA BEACH  | VOLUSIA      | Central   | City          | 01-10        | 1/26/2010       |                         | 4.99    |
| BF351001000 | Carver Heights/Montclair Area CRA                                     | LEESBURG          | LAKE         | Central   | City          | 28           | 1/25/2010       |                         | 1162.22 |
| BF641001000 | South Daytona Florida Brownfields Economic Enhancement Area           | SOUTH DAYTONA     | VOLUSIA      | Central   | City          | 09-25        | 1/12/2010       |                         | 647.03  |
| BF500903000 | Boynton Beach Community Redevelopment Area                            | BOYNTON BEACH     | PALM BEACH   | Southeast | City          | R09-173      | 12/1/2009       |                         | 293.41  |
| BF110901000 | Bayshore Cultural Arts Catalytic Facility for Redevelopment           | NAPLES            | COLLIER      | South     | County        | 2009-237     | 11/10/2009      |                         | 17.67   |
| BF290901000 | Lakewood Pointe Brownfield Area                                       | SEFFNER           | HILLSBOROUGH | Southwest | County        | R09-137      | 10/14/2009      |                         | 15.00   |
| BF050901000 | West Melbourne Area Voluntary Enhancement (WAVE) District             | WEST MELBOURNE    | BREVARD      | Central   | City          | 2009-30      | 10/6/2009       | 5/17/2011               | 908.27  |
| BF480901000 | Bonita Fountains Phase 2 ROCC   |                   | ORANGE       | Central   | County        | 2009-M-32    | 8/4/2009        |                         | 44.77   |
| BF500902000 | Pahokee Plaza Area  | PAHOKEE           | PALM BEACH   | Southeast | City          | 2009-59      | 7/16/2009       |                         | 2.32    |
| BF640901000 | New Smyrna Beach Brownfield Enhancement Zone (NSB BREZ)               | NEW SMYRNA BEACH  | VOLUSIA      | Central   | City          | 27-09        | 7/15/2009       |                         | 645.76  |
| BF160901000 | Imeson Consolidated Services, LLC. Site                               | JACKSONVILLE      | DUVAL        | Northeast | City          | 2009-271-A   | 5/1/2009        |                         | 45.70   |
| BF590901000 | Goldsboro Redevelopment and Economic Enhancement Neighborhood (GREEN) | SANFORD           | SEMINOLE     | Central   | City          | 2133         | 5/1/2009        |                         | 53.85   |
| BF500901000 | Greater Lake Worth Park of Commerce                                   | LAKE WORTH        | PALM BEACH   | Southeast | City          | 03-2009      | 3/16/2009       |                         | 453.00  |

| Area ID     | Area Name   | City            | County       | District  | Designated by | Resolution # | Resolution Date | Amended Resolution Date | Acreage |
|-------------|---|-----------------|--------------|-----------|---------------|--------------|-----------------|-------------------------|---------|
| BF420901000 | Maricamp Brownfields Area                             | OCALA           | MARION       | Central   | City          | 2009-18      | 2/3/2009        |                         | 33.89   |
| BF520804000 | Gateway Centre Business Park Addition One Tract A     | ST PETERSBURG   | PINELLAS     | Southwest | City          | 2008-649     | 12/30/2008      |                         | 93.40   |
| BF120801000 | Lake City Brownfields Area                            | LAKE CITY       | COLUMBIA     | Northeast | City          | 2008-082     | 12/15/2008      |                         | 2476.26 |
| BF290804000 | Crosland-Varela Westshore Area                        | TAMPA           | HILLSBOROUGH | Southwest | City          | 2008-1365    | 12/11/2008      | 12/20/2012              | 6.86    |
| BF290803000 | Envirofocus Technologies Brownfield Area              | TAMPA           | HILLSBOROUGH | Southwest | City          | 2008-1364    | 12/11/2008      | 12/10/2020              | 36.66   |
| BF060801000 | Dania Beach Brownfield Area                           | DANIA BEACH     | BROWARD      | Southeast | City          | 2008-227     | 12/9/2008       |                         | 1351.35 |
| BF650801000 | St. Marks Refinery Property                           | ST MARKS        | WAKULLA      | Northwest | City          | 2008-15      | 11/24/2008      |                         | 56.73   |
| BF590807000 | Sanford Waterfront Economic Enhancement Area          | SANFORD         | SEMINOLE     | Central   | City          | 2124         | 11/24/2008      |                         | 789.37  |
| BF480805000 | Orlando Commerce Park ROCC Area                       | ORLANDO         | ORANGE       | Central   | County        | 2008-M-58    | 11/11/2008      |                         | 51.36   |
| BF580801000 | 1783-1785 & 1791 Tamiami Trail Area                   | VENICE          | SARASOTA     | South     | County        | 2008-215     | 10/14/2008      |                         | 0.58    |
| BF460801000 | Commerce and Technology Park Area                     | FT WALTON BEACH | OKALOOSA     | Northwest | City          | 08-38        | 10/14/2008      |                         | 294.72  |
| BF480803000 | Innovation Way ROCC                                   |                 | ORANGE       | Central   | County        | 2008-M-47    | 9/19/2008       |                         | 5527.36 |
| BF050802000 | Melbourne Economic Enhancement District (MEED)        | MELBOURNE       | BREVARD      | Central   | City          | 3017         | 9/19/2008       |                         | 5939.68 |
| BF520802000 | Pinellas County Largo Area-wide Brownfield            | LARGO           | PINELLAS     | Southwest | City          | 2050         | 9/18/2008       | 9/6/2011                | 909.95  |
| BF590804000 | Village Walk S.E.E.D. / Brownfield Area               | WINTER SPRINGS  | SEMINOLE     | Central   | City          | 2008-37      | 9/17/2008       |                         | 418.55  |
| BF590803000 | Town Center S.E.E.D. / Brownfield Area                | WINTER SPRINGS  | SEMINOLE     | Central   | City          | 2008-36      | 9/17/2008       |                         | 548.72  |
| BF590805000 | Greeneway Interchange S.E.E.D. / Brownfield Area      | WINTER SPRINGS  | SEMINOLE     | Central   | City          | 2008-38      | 9/17/2008       |                         | 411.12  |
| BF520805000 | Pinellas County Ashley Place Brownfield               |                 | PINELLAS     | Southwest | County        | 08-153       | 9/16/2008       |                         | 3.66    |
| BF590809000 | Unincorporated Seminole Economic Enhancement District |                 | SEMINOLE     | Central   | County        | 2008-R-213   | 9/9/2008        |                         | 954.72  |
| BF160804000 | 720 Atlantic Boulevard Brownfield Area                | NEPTUNE BEACH   | DUVAL        | Northeast | City          | 2008-06      | 8/20/2008       | 12/12/2002              | 1.27    |
| BF420802000 | Northwest Blitchton Road Area                         | OCALA           | MARION       | Central   | City          | 2008-86      | 8/19/2008       |                         | 73.04   |
| BF520801000 | Pinellas County Dansville Brownfield Area             | LARGO           | PINELLAS     | Southwest | County        | 08-117       | 8/19/2008       |                         | 60.39   |
| BF170802000 | 2800 Hollywood Avenue                                 | PENSACOLA       | ESCAMBIA     | Northwest | County        | R2008-141    | 8/18/2008       |                         | 18.91   |
| BF590806000 | The PLI Public Lands and Institutions Zoning Area     |                 | SEMINOLE     | Central   | County        | 2008-R-201   | 8/12/2008       |                         | 69.95   |
| BF160803000 | Former Jacksonville Raceway Area                      | JACKSONVILLE    | DUVAL        | Northeast | City          | 2008-430-A   | 7/29/2008       |                         | 117.03  |
| BF160802000 | The Opportunity Project                               | JACKSONVILLE    | DUVAL        | Northeast | City          | 2008-173-A   | 7/23/2008       |                         | 0.46    |
| BF160801000 | Tree Hills Nature Center                              | JACKSONVILLE    | DUVAL        | Northeast | City          | 2008-172-A   | 7/23/2008       |                         | 21.32   |
| BF350801000 | City of Tavares CRA Economic Enhancement District     | TAVARES         | LAKE         | Central   | City          | 2008-22      | 7/23/2008       |                         | 384.67  |
| BF050801000 | Casbah Properties LLC Brownfields Area                | MELBOURNE       | BREVARD      | Central   | City          | 2098         | 7/22/2008       |                         | 0.32    |
| BF130837000 | Golden Glades E                                       |                 | MIAMI-DADE   | Southeast | County        | R-149-08     | 7/11/2008       |                         | 197.72  |
| BF130836000 | Golden Glades D                                       |                 | MIAMI-DADE   | Southeast | County        | R-149-08     | 7/11/2008       |                         | 41.74   |
| BF130824000 | Biscayne Park   |                 | MIAMI-DADE   | Southeast | County        | R-149-08     | 7/11/2008       |                         | 232.41  |
| BF130826000 | Eastern Shore A                                       |                 | MIAMI-DADE   | Southeast | County        | R-149-08     | 7/11/2008       |                         | 5.04    |
| BF130827000 | Eastern Shore B                                       |                 | MIAMI-DADE   | Southeast | County        | R-149-08     | 7/11/2008       |                         | 143.21  |
| BF130828000 | Eastern Shore C                                       |                 | MIAMI-DADE   | Southeast | County        | R-149-08     | 7/11/2008       |                         | 95.26   |
| BF130829000 | Flagler Westside                                      |                 | MIAMI-DADE   | Southeast | County        | R-149-08     | 7/11/2008       |                         | 120.51  |
| BF130830000 | Florida City - Unincorporated                         |                 | MIAMI-DADE   | Southeast | County        | R-149-08     | 7/11/2008       |                         | 419.01  |
| BF130831000 | Fountainbleau   |                 | MIAMI-DADE   | Southeast | County        | R-149-08     | 7/11/2008       |                         | 41.23   |
| BF130832000 | Glenvar Heights                                       |                 | MIAMI-DADE   | Southeast | County        | R-149-08     | 7/11/2008       |                         | 57.48   |
| BF130833000 | Golden Glades A                                       |                 | MIAMI-DADE   | Southeast | County        | R-149-08     | 7/11/2008       |                         | 165.30  |

| Area ID     | Area Name  | City             | County       | District  | Designated by | Resolution # | Resolution Date | Amended Resolution Date | Acreage  |
|-------------|--|------------------|--------------|-----------|---------------|--------------|-----------------|-------------------------|----------|
| BF130834000 | Golden Glades B  |                  | MIAMI-DADE   | Southeast | County        | R-149-08     | 7/11/2008       |                         | 30.85    |
| BF130825000 | Coral Terrace  |                  | MIAMI-DADE   | Southeast | County        | R-149-08     | 7/11/2008       |                         | 317.11   |
| BF130845000 | Tamiami  |                  | MIAMI-DADE   | Southeast | County        | R-149-08     | 7/11/2008       |                         | 214.32   |
| BF130835000 | Golden Glades C  |                  | MIAMI-DADE   | Southeast | County        | R-149-08     | 7/11/2008       |                         | 62.94    |
| BF130846000 | Westchester  |                  | MIAMI-DADE   | Southeast | County        | R-149-08     | 7/11/2008       |                         | 489.72   |
| BF130844000 | Sweetwater E   |                  | MIAMI-DADE   | Southeast | County        | R-149-08     | 7/11/2008       |                         | 174.81   |
| BF130843000 | Sweetwater D   |                  | MIAMI-DADE   | Southeast | County        | R-149-08     | 7/11/2008       |                         | 995.56   |
| BF130842000 | Ojus   |                  | MIAMI-DADE   | Southeast | County        | R-149-08     | 7/11/2008       |                         | 522.16   |
| BF130841000 | Lingren  |                  | MIAMI-DADE   | Southeast | County        | R-149-08     | 7/11/2008       |                         | 90.58    |
| BF130840000 | Kendall West   |                  | MIAMI-DADE   | Southeast | County        | R-149-08     | 7/11/2008       |                         | 271.16   |
| BF130839000 | Golden Glades G  |                  | MIAMI-DADE   | Southeast | County        | R-149-08     | 7/11/2008       |                         | 216.72   |
| BF130838000 | Golden Glades F  |                  | MIAMI-DADE   | Southeast | County        | R-149-08     | 7/11/2008       |                         | 4.82     |
| BF130847000 | Westview   |                  | MIAMI-DADE   | Southeast | County        | R-149-08     | 7/11/2008       |                         | 0.77     |
| BF640802000 | New Port LLP   | PORT ORANGE      | VOLUSIA      | Central   | City          | 08-19        | 6/17/2008       |                         | 32.24    |
| BF290802000 | Kracker Road Area                                      | TAMPA            | HILLSBOROUGH | Southwest | County        | R08-071      | 4/24/2008       |                         | 112.00   |
| BF590808000 | Seminole Economic Enhancement District- Winter Springs | WINTER SPRINGS   | SEMINOLE     | Central   | City          | 2008-10      | 2/26/2008       |                         | 109.45   |
| BF290801000 | Lakeside Station Brownfield area                       | PLANT CITY       | HILLSBOROUGH | Southwest | City          | 36-2008      | 2/25/2008       |                         | 1286.08  |
| BF590810000 | Casselberry City Properties/S.E.E.D                    | CASSELBERRY      | SEMINOLE     | Central   | City          | 08-1861      | 2/25/2008       |                         | 7.27     |
| BF590802000 | Casselberry CRA /S.E.E.D                               | CASSELBERRY      | SEMINOLE     | Central   | City          | 08-1860      | 2/25/2008       |                         | 546.33   |
| BF420801000 | Busbee Quarters Brownfield Area                        | OCALA            | MARION       | Central   | City          | 2008-37      | 2/19/2008       |                         | 75.68    |
| BF590801000 | Seminole Economic Enhancement District - Lake Mary     | WINTER SPRINGS   | SEMINOLE     | Central   | City          | 824          | 2/11/2008       | 8/13/2008               | 15.97    |
| BF130814000 | Miami Industrial                                       | MIAMI            | MIAMI-DADE   | Southeast | County        | R-149-08     | 2/7/2008        |                         | 174.55   |
| BF170801000 | Lloyd Street and Morris Court Brownfield Area          | PENSACOLA        | ESCAMBIA     | Northwest | City          | 04-08        | 1/31/2008       |                         | 2.05     |
| BF480801000 | Maitland Downtown Economic Enhancement District        | MAITLAND         | ORANGE       | Central   | City          | 1-2008       | 1/28/2008       |                         | 188.78   |
| BF290706000 | Central Park Village Brownfield Area                   | TAMPA            | HILLSBOROUGH | Southwest | City          | 2007-1300    | 12/20/2007      |                         | 28.90    |
| BF290703000 | Tampa International Center Brownfield Area             | TAMPA            | HILLSBOROUGH | Southwest | City          | 2007-1301    | 12/20/2007      |                         | 29.36    |
| BF590703000 | Fern Park Lowes  | FERN PARK        | SEMINOLE     | Central   | County        | 2007-R-232   | 12/11/2007      |                         | 9.45     |
| BF290704000 | Tampa Tank and Welding Property                        | TAMPA            | HILLSBOROUGH | Southwest | County        | R07-221      | 12/11/2007      |                         | 4.31     |
| BF590702000 | Former Central Florida Drum Facility                   |                  | SEMINOLE     | Central   | City          | 2014-10      | 12/11/2007      | 7/28/2014               | 6.45     |
| BF050701000 | Manatee Point Brownfield Area                          | MELBOURNE        | BREVARD      | Central   | City          | 2069         | 12/11/2007      |                         | 0.48     |
| BF560702000 | S & S Land Company Brownfield Area                     | FORT PIERCE      | ST. LUCIE    | Southeast | City          | 07-50        | 11/19/2007      | 12/28/2017              | 2.33     |
| BF480704000 | Baratta ROCC Brownfield Area                           | APOPKA           | ORANGE       | Central   | County        | 2007-M-60    | 11/13/2007      |                         | 3.05     |
| BF590704000 | Sanford Economic Enhancement District Area             | SANFORD          | SEMINOLE     | Central   | City          | 2093         | 11/12/2007      |                         | 1080.76  |
| BF290705000 | Westshore Landings One Brownfield Area                 | TAMPA            | HILLSBOROUGH | Southwest | City          | 2007-1181    | 11/8/2007       |                         | 3.70     |
| BF570701000 | Bell Ridge Brownfield Area                             | PACE             | SANTA ROSA   | Northwest | County        | 2007-39      | 11/8/2007       |                         | 49.03    |
| BF250701000 | Hardee County Enterprise Zone                          | WAUCHULA         | HARDEE       | Southwest | County        | 08-06        | 11/1/2007       |                         | 11931.70 |
| BF480703000 | Holden Heights ROCC Brownfield Area                    | ORLANDO          | ORANGE       | Central   | County        | 2007-M-31    | 8/28/2007       |                         | 322.58   |
| BF520701000 | Bryan Dairy Road Brownfield Area                       | PINELLAS PARK    | PINELLAS     | Southwest | County        | 07-103       | 8/7/2007        |                         | 3.42     |
| BF440701000 | Old Baltuff Dump Site Brownfield Area                  | MIDDLE TORCH KEY | MONROE       | South     | County        | 261-2007     | 7/18/2007       |                         | 12.81    |
| BF640701000 | William Lofts Brownfield Area                          | DAYTONA BEACH    | VOLUSIA      | Central   | City          | 07-200       | 6/14/2007       |                         | 3.70     |

| Area ID     | Area Name  | City            | County       | District  | Designated by | Resolution # | Resolution Date | Amended Resolution Date | Acreage  |
|-------------|--|-----------------|--------------|-----------|---------------|--------------|-----------------|-------------------------|----------|
| BF480702000 | Mills Park Brownfield Area                           | ORLANDO         | ORANGE       | Central   | City          | 041607       | 4/23/2007       |                         | 14.00    |
| BF170701000 | Former Runyan Shipyard                               | PENSACOLA       | ESCAMBIA     | Northwest | City          | 9-07         | 4/12/2007       |                         | 13.80    |
| BF290702000 | Former TECO Hookers Point Brownfield Area            | TAMPA           | HILLSBOROUGH | Southwest | City          | 2007-365     | 4/12/2007       |                         | 31.97    |
| BF500701000 | Carver Square Brownfield Area                        | DELRAY BEACH    | PALM BEACH   | Southeast | City          | 20-07        | 4/3/2007        |                         | 2.42     |
| BF590701000 | Former Microvia Brownfield Area                      | CASSELBERRY     | SEMINOLE     | Central   | City          | 07-1767      | 3/12/2007       |                         | 8.39     |
| BF560701000 | Coral Square Shoppes                                 | FORT PIERCE     | ST. LUCIE    | Southeast | City          | 07-05        | 2/5/2007        |                         | 15.34    |
| BF290701000 | Park N Shade Brownfield Area                         | RUSKIN          | HILLSBOROUGH | Southwest | County        | R07-009      | 1/10/2007       |                         | 18.30    |
| BF290607000 | Avion Park at Westshore Brownfield Area              | TAMPA           | HILLSBOROUGH | Southwest | City          | 2006-1579    | 12/14/2006      |                         | 18.89    |
| BF130601000 | Medley Redevelopment Brownfields Area                | MEDLEY          | MIAMI-DADE   | Southeast | City          | C-959        | 12/4/2006       |                         | 9.27     |
| BF550601000 | St. Augustine Ponce de Leon                          | ST AUGUSTINE    | ST. JOHNS    | Northeast | City          | 2006-20      | 11/13/2006      |                         | 283.54   |
| BF170602000 | 1810 Barrancas Avenue Brownfield Area                | PENSACOLA       | ESCAMBIA     | Northwest | City          | 37-06        | 11/9/2006       |                         | 3.00     |
| BF290606000 | Tampa Armature Works Brownfield Area                 | TAMPA           | HILLSBOROUGH | Southwest | City          | 2006-1376    | 10/26/2006      | 12/29/2016              | 4.27     |
| BF170603000 | Enterkin Property Brownfield Area                    | PENSACOLA       | ESCAMBIA     | Northwest | County        | R2006-183    | 9/21/2006       |                         | 0.46     |
| BF290603000 | Circle Tampa Ventures I                              | TAMPA           | HILLSBOROUGH | Southwest | City          | 2006-1148    | 9/7/2006        |                         | 28.00    |
| BF290604000 | Honeywell  | TAMPA           | HILLSBOROUGH | Southwest | County        | R06-176      | 8/22/2006       |                         | 18.79    |
| BF180601000 | Bunnell Industrial, LLC Brownfield Area              | BUNNELL         | FLAGLER      | Northeast | County        | 2006-86      | 8/21/2006       |                         | 43.69    |
| BF370601000 | Sunland Hospital Parcel I Brownfield Area            | TALLAHASSEE     | LEON         | Northwest | City          | 06-R-34      | 7/1/2006        | 9/27/2006               | 5.18     |
| BF560601000 | 2525 Center Road Fort Pierce                         | FORT PIERCE     | ST. LUCIE    | Southeast | County        | 06-036       | 6/6/2006        |                         | 56.62    |
| BF060601000 | Sunrise Boulevard/NW 31st Avenue Brownfield Area     | LAUDERHILL      | BROWARD      | Southeast | City          | 06R-05-325   | 5/8/2006        |                         | 93.00    |
| BF520601000 | Belleair Wastewater Treatment Plant and Town Garage  |                 | PINELLAS     | Southwest | County        | 06-76        | 5/2/2006        |                         | 3.00     |
| BF290601000 | Grand Central at Kennedy Property Brownfield Area    | TAMPA           | HILLSBOROUGH | Southwest | City          | 2006-509     | 4/27/2006       |                         | 4.00     |
| BF290602000 | Former 43rd Street Bay Drum Site Brownfield Area     | TAMPA           | HILLSBOROUGH | Southwest | City          | 2006-510     | 4/27/2006       |                         | 4.00     |
| BF170504000 | Century Town Limits Brownfield Area                  | CENTURY         | ESCAMBIA     | Northwest | City          | 16-05        | 4/27/2006       |                         | 583.00   |
| BF280601000 | Highlands County Brownfield Area                     |                 | HIGHLANDS    | South     | County        | 05-06-130    | 3/7/2006        |                         | 12268.00 |
| BF480601000 | Hughes Supply Mega Center Brownfield Area            | ORLANDO         | ORANGE       | Central   | City          | 60213701     | 2/13/2006       |                         | 73.00    |
| BF360501000 | 3250 Metro Parkway                                   | FORT MYERS      | LEE          | South     | City          | 2005-59      | 11/21/2005      |                         | 9.86     |
| BF170503000 | 501 North Navy Boulevard                             | PENSACOLA       | ESCAMBIA     | Northwest | County        | R2005-201    | 11/17/2005      |                         | 17.00    |
| BF160506000 | Hughes Electrical Brownfield Area                    | JACKSONVILLE    | DUVAL        | Northeast | City          | 2005-1179-A  | 11/8/2005       |                         | 1.00     |
| BF060501000 | Turner Envirolologic Area                            | DEERFIELD BEACH | BROWARD      | Southeast | City          | 2005-179     | 10/18/2005      |                         | 4.14     |
| BF520502000 | Pinellas County Lealman Area-Wide Brownfield Area    |                 | PINELLAS     | Southwest | County        | 05-199       | 9/20/2005       |                         | 1500.00  |
| BF170502000 | 603 West Romana Street Area                          | PENSACOLA       | ESCAMBIA     | Northwest | City          | 39-05        | 9/15/2005       |                         | 1.00     |
| BF160505000 | 1915 Wigmore Street (Jacksonville Maritime Partners) | JACKSONVILLE    | DUVAL        | Northeast | City          | 2005-942-A   | 9/13/2005       |                         | 95.00    |
| BF540501000 | Bill Ding Avenue Brownfield Area                     | PALATKA         | PUTNAM       | Northeast | County        | 2006-157     | 9/13/2005       |                         | 9.00     |
| BF290503000 | 1010-1026 North 19th Street                          | TAMPA           | HILLSBOROUGH | Southwest | City          | 2005-634     | 8/26/2005       | 8/18/2008               | 8.00     |
| BF160504000 | Southside Community Redevelopment Area               | JACKSONVILLE    | DUVAL        | Northeast | City          | 2005-773-A   | 8/15/2005       |                         | 1708.00  |
| BF160503000 | Kings Avenue Brownfield Area                         | JACKSONVILLE    | DUVAL        | Northeast | City          | 2005-772-A   | 8/15/2005       |                         | 1.00     |
| BF420502000 | Southeast Brownfield Expansion Area                  | OCALA           | MARION       | Central   | City          | 2005-90      | 8/9/2005        | 6/16/2008               | 27.66    |
| BF170501000 | 929 Massachusetts Avenue Area                        | PENSACOLA       | ESCAMBIA     | Northwest | County        | R2005-120    | 8/4/2005        |                         | 8.02     |
| BF610501000 | 10747 68th Terrace Area                              | LIVE OAK        | SUWANNEE     | Northeast | County        | 2005-66      | 8/2/2005        |                         | 36.55    |
| BF160502000 | Insteel Wire Products Area                           | JACKSONVILLE    | DUVAL        | Northeast | City          | 2005-732-A   | 7/5/2005        |                         | 16.00    |

| Area ID     | Area Name  | City               | County       | District  | Designated by | Resolution # | Resolution Date | Amended Resolution Date | Acreage  |
|-------------|--|--------------------|--------------|-----------|---------------|--------------|-----------------|-------------------------|----------|
| BF010501000 | University Corners Brownfield Area                       | GAINESVILLE        | ALACHUA      | Northeast | City          | 050130       | 6/27/2005       |                         | 4.00     |
| BF520501000 | Community Waterfront Park Area                           | ST PETERSBURG      | PINELLAS     | Southwest | City          | 2005-05      | 3/22/2005       |                         | 3.00     |
| BF100501000 | Greater Green Cove Springs Area                          | GREEN COVE SPRINGS | CLAY         | Northeast | City          | R-04-2009    | 3/1/2005        | 2/17/2009               | 5579.73  |
| BF130503000 | Dedicated Transportation                                 | MIAMI              | MIAMI-DADE   | Southeast | County        | R-248-05     | 3/1/2005        |                         | 1.61     |
| BF130502000 | Miami EZ Expansion Area                                  | MIAMI              | MIAMI-DADE   | Southeast | City          | R-05-0117    | 2/24/2005       |                         | 4809.66  |
| BF130501000 | Homestead CRA Area                                       | HOMESTEAD          | MIAMI-DADE   | Southeast | City          | R2005-02-27  | 2/22/2005       |                         | 1188.00  |
| BF290502000 | 4010 North Lois Avenue (former Borden property)          | TAMPA              | HILLSBOROUGH | Southwest | City          | 2005-185     | 2/10/2005       |                         | 7.50     |
| BF290501000 | W.T. Edwards Facility                                    | TAMPA              | HILLSBOROUGH | Southwest | City          | 2005-184     | 2/10/2005       |                         | 26.00    |
| BF420501000 | West Ocala Expansion Area                                | OCALA              | MARION       | Central   | City          | 2005-29      | 2/1/2005        |                         | 1702.43  |
| BF500501000 | Lake Worth Closed Municipal Landfill                     | LAKE WORTH         | PALM BEACH   | Southeast | City          | 06-2005      | 2/1/2005        |                         | 65.00    |
| BF160501000 | Cecil Field, I.I. Park & Phillips Hwy Corridor           | JACKSONVILLE       | DUVAL        | Northeast | City          | 2011-383-A   | 1/25/2005       | 8/22/2011               | 2199.00  |
| BF520403000 | Alps Brownfield Area                                     |                    | PINELLAS     | Southwest | County        | 04-247       | 12/21/2004      |                         | 7.00     |
| BF370401000 | Former Bayliner Facility Area                            | TALLAHASSEE        | LEON         | Northwest | County        | R04-69       | 12/14/2004      |                         | 31.00    |
| BF350401000 | Eustis Downtown & East Town Brownfield Area              | EUSTIS             | LAKE         | Central   | City          | 04-73        | 11/18/2004      |                         | 926.00   |
| BF080401000 | Enterprise Charlotte Airport Park                        |                    | CHARLOTTE    | South     | County        | 2004-228     | 10/26/2004      | 11/8/2011               | 3286.82  |
| BF480401000 | DEEDS Orlando Expanded                                   | ORLANDO            | ORANGE       | Central   | City          | 101104       | 10/11/2004      | 1/11/2007               | 6535.54  |
| BF500402000 | W.P.B. Downtown Northwood/Pleasant City CR Expanded Area | WEST PALM BEACH    | PALM BEACH   | Southeast | City          | 311-04       | 7/19/2004       |                         | 148.35   |
| BF520402000 | Sod Farm Site  | ST PETERSBURG      | PINELLAS     | Southwest | City          | 2004-425     | 7/15/2004       |                         | 122.00   |
| BF130401000 | Aguaclara Brownfield Area                                | MIAMI              | MIAMI-DADE   | Southeast | City          | 04-00635     | 6/24/2004       | 7/10/2019               | 2.00     |
| BF060401000 | Harbour Cove Brownfield Area                             | HALLANDALE BEACH   | BROWARD      | Southeast | City          | 2004-18      | 6/15/2004       |                         | 6.35     |
| BF500401000 | Lake Worth CRA District                                  | LAKE WORTH         | PALM BEACH   | Southeast | City          | 32-2004      | 6/1/2004        |                         | 737.00   |
| BF580401000 | Marion Anderson Place Urbaculture Area                   | SARASOTA           | SARASOTA     | Southwest | City          | 04R-1739     | 5/6/2004        |                         | 18.00    |
| BF170401000 | 1123 West Scott Street                                   | PENSACOLA          | ESCAMBIA     | Northwest | County        | R2004-74     | 5/6/2004        |                         | 1.00     |
| BF240401000 | Hamilton County EZ Area                                  |                    | HAMILTON     | Northeast | County        | 2008-34      | 4/20/2004       | 12/16/2008              | 12807.00 |
| BF580402000 | Wireman Property, aka Sarasota Dreambuilders             | SARASOTA           | SARASOTA     | Southwest | City          | 04R-1699     | 4/19/2004       |                         | 2.00     |
| BF640401000 | Daytona Beach Area- Aero Park                            | DAYTONA BEACH      | VOLUSIA      | Central   | City          | 04-141       | 4/7/2004        | 9/8/2008                | 1397.00  |
| BF110401000 | Immokalee Airport Area                                   | IMMOKALEE          | COLLIER      | South     | County        | 04-82        | 3/24/2004       |                         | 211.43   |
| BF520401000 | Young-Rainey Star Center Area                            |                    | PINELLAS     | Southwest | County        | 04-26        | 3/9/2004        |                         | 96.00    |
| BF050401000 | Cocoa Brownfield Area                                    | COCOA              | BREVARD      | Central   | City          | 2004-01      | 1/13/2004       |                         | 1549.00  |
| BF290401000 | The Place at Channelside                                 | TAMPA              | HILLSBOROUGH | Southwest | City          | 2004-45      | 1/8/2004        | 8/18/2008               | 2.25     |
| BF500303000 | Westgate/Belvedere Homes CRA Area                        |                    | PALM BEACH   | Southeast | County        | R-2003-2076  | 12/16/2003      |                         | 1264.00  |
| BF050301000 | Kirby Industrial Park 1 Brownfield Area                  | PALM BAY           | BREVARD      | Central   | City          | 2003-70      | 12/4/2003       |                         | 36.00    |
| BF500302000 | W.P.B. Downtown Northwood/Pleasant City CRA Areas        | WEST PALM BEACH    | PALM BEACH   | Southeast | County        | 483-03       | 11/24/2003      | 7/18/2008               | 118.00   |
| BF170302000 | 3415 Barrancas Avenue BF Area                            | PENSACOLA          | ESCAMBIA     | Northwest | County        | R2003-155    | 11/17/2003      |                         | 1.00     |
| BF360301000 | Ft. Myers Wellfield Area                                 | FORT MYERS         | LEE          | South     | City          | 2003-52      | 11/17/2003      |                         | 870.00   |
| BF570301000 | Santa Rosa Brownfield Redevelopment Area                 |                    | SANTA ROSA   | Northwest | County        | 2003-56      | 11/13/2003      |                         | 655.00   |
| BF130302000 | City of Hialeah Brownfield Area                          | HIALEAH            | MIAMI-DADE   | Southeast | City          | 03-117       | 10/28/2003      |                         | 2986.00  |
| BF290303000 | Centro Asturiano Place Brownfield Area                   | TAMPA              | HILLSBOROUGH | Southwest | City          | 2003-1259    | 10/2/2003       |                         | 7.00     |
| BF290304000 | 12th Street Operations Yard                              | TAMPA              | HILLSBOROUGH | Southwest | City          | 2003-1258    | 10/2/2003       | 11/3/2011               | 7.50     |
| BF160301000 | Cecil Brownfields Area                                   | JACKSONVILLE       | DUVAL        | Northeast | City          | 2003-985-A   | 9/17/2003       |                         | 8124.00  |

| Area ID     | Area Name                               | City              | County       | District  | Designated by | Resolution # | Resolution Date | Amended Resolution Date | Acreage |
|-------------|---|-------------------|--------------|-----------|---------------|--------------|-----------------|-------------------------|---------|
| BF570302000 | Milton Brownfield Redevelopment Area    | MILTON            | SANTA ROSA   | Northwest | City          | 1060-03      | 9/9/2003        |                         | 1078.00 |
| BF580302000 | Fruitville Brownfields Area             |                   | SARASOTA     | South     | County        | 2003-189     | 7/23/2003       |                         | 122.00  |
| BF060302000 | MABB Dania Beach Brownfield Area        | DANIA BEACH       | BROWARD      | Southeast | City          | 2003-138     | 5/28/2003       |                         | 4.00    |
| BF060301000 | Dania Motocross Brownfield Area         | DANIA BEACH       | BROWARD      | Southeast | City          | 2003-137     | 5/28/2003       |                         | 12.00   |
| BF130301000 | Beacons Lake Brownfield Area            |                   | MIAMI-DADE   | Southeast | County        | R-559-03     | 5/20/2003       | 7/11/2008               | 568.40  |
| BF500301000 | Belle Glade Brownfield Area             | BELLE GLADE       | PALM BEACH   | Southeast | City          | 2397         | 5/19/2003       |                         | 1091.00 |
| BF360302000 | Dunbar Enterprise Zone Brownfield Area  | FORT MYERS        | LEE          | South     | City          | 2003-22      | 5/19/2003       |                         | 2778.00 |
| BF620301000 | Taylor County Brownfield Area           | PERRY             | TAYLOR       | Northeast | County        | 2003-1       | 5/5/2003        |                         | 20.00   |
| BF290302000 | Ameristeel Brownfield Area              | TAMPA             | HILLSBOROUGH | Southwest | City          | 2003-0493    | 4/24/2003       |                         | 63.00   |
| BF580301000 | Former Workman Electronics Area         | SARASOTA          | SARASOTA     | Southwest | County        | 2003-053     | 2/26/2003       |                         | 9.00    |
| BF290301000 | Tampa Heights Brownfield Area           | TAMPA             | HILLSBOROUGH | Southwest | City          | 2003-0134    | 1/30/2003       |                         | 10.00   |
| BF170301000 | MidTown BF Redevelopment Area           | PENSACOLA         | ESCAMBIA     | Northwest | City          | 03-03        | 1/23/2003       |                         | 370.00  |
| BF170201000 | Pensacola Mainstreet Area               | PENSACOLA         | ESCAMBIA     | Northwest | City          | 50-02        | 12/19/2002      |                         | 3.00    |
| BF160205000 | Sunbeam Hill Area                       | JACKSONVILLE      | DUVAL        | Northeast | City          | 2002-1116-A  | 12/16/2002      |                         | 224.00  |
| BF160204000 | Advantus Transport Area                 | JACKSONVILLE      | DUVAL        | Northeast | City          | 2002-1207-E  | 12/12/2002      |                         | 13.00   |
| BF160203000 | Raven Transport Holding Area            | JACKSONVILLE      | DUVAL        | Northeast | City          | 2002-1132-E  | 12/5/2002       |                         | 9.00    |
| BF130201000 | Biscayne Commons Area                   | NORTH MIAMI BEACH | MIAMI-DADE   | Southeast | City          | R2002-59     | 12/3/2002       |                         | 12.53   |
| BF480202000 | DEEDS Orlando                           | ORLANDO           | ORANGE       | Central   | City          | 030721B14    | 11/21/2002      |                         | 21.00   |
| BF290204000 | North 56th Street Area                  |                   | HILLSBOROUGH | Southwest | County        | R02-238      | 11/7/2002       |                         | 8.38    |
| BF230201000 | Port St. Joe Area                       | PORT ST JOE       | GULF         | Northwest | City          | 02-12        | 11/5/2002       |                         | 168.00  |
| BF410201000 | Manatee Avenue West Area                | BRADENTON         | MANATEE      | Southwest | City          | 02-40        | 10/4/2002       |                         | 3.00    |
| BF160202000 | Phillips Highway                        | JACKSONVILLE      | DUVAL        | Northeast | City          | 2002-881-A   | 9/30/2002       |                         | 43.00   |
| BF060202000 | Liberia / Oakwood Hills Area            | HOLLYWOOD         | BROWARD      | Southeast | City          | R-2002-340   | 9/18/2002       |                         | 148.00  |
| BF160201000 | Riverplace Boulevard Area               | JACKSONVILLE      | DUVAL        | Northeast | City          | 2002-744-A   | 9/5/2002        |                         | 4.00    |
| BF090201000 | Wal-Mart Inverness                      | INVERNESS         | CITRUS       | Southwest | County        | 02-140       | 7/9/2002        |                         | 40.00   |
| BF300201000 | Chipley Industrial Park Area            | CHIPLEY           | WASHINGTON   | Northwest | City          | 2-14         | 5/14/2002       |                         | 113.00  |
| BF290203000 | Washington Street Crossing Area         | TAMPA             | HILLSBOROUGH | Southwest | City          | 2002-0457    | 4/25/2002       |                         | 1.00    |
| BF480201000 | Winter Garden Downtown CRA              | WINTER GARDEN     | ORANGE       | Central   | City          | 02-01        | 4/11/2002       | 7/14/2008               | 726.00  |
| BF290202000 | Wal-Mart Buckley-Shuler Area            |                   | HILLSBOROUGH | Southwest | County        | R02-048      | 3/20/2002       |                         | 40.00   |
| BF060201000 | US 441/SR 7 Corridor                    | LAUDERHILL        | BROWARD      | Southeast | City          | 02R-03-54    | 3/11/2002       |                         | 504.00  |
| BF500101000 | Former Palm Beach Lakes Golf Course     | WEST PALM BEACH   | PALM BEACH   | Southeast | City          | 286-01       | 6/25/2001       |                         | 96.00   |
| BF530101000 | CSX Railyard - Lakeland                 | LAKELAND          | POLK         | Southwest | City          | 4110         | 4/20/2001       |                         | 99.00   |
| BF160101000 | Southside Generating Station (SGS) Area | JACKSONVILLE      | DUVAL        | Northeast | City          | 2001-130-A   | 4/3/2001        |                         | 37.00   |
| BF170101000 | Strategic Crossings Corporation         | PENSACOLA         | ESCAMBIA     | Northwest | City          | 1-01         | 1/25/2001       |                         | 2.00    |
| BF290101000 | Tampa Port Authority                    | TAMPA             | HILLSBOROUGH | Southwest | City          | 2001-0034    | 1/4/2001        |                         | 600.00  |
| BF420101000 | Ocala Area #7 (817 North Pine Avenue)   | OCALA             | MARION       | Central   | City          | 2001-29      | 1/2/2001        |                         | 1.25    |
| BF060003000 | Uniweld Products Area                   | DANIA BEACH       | BROWARD      | Southeast | City          | 200-203      | 12/12/2000      |                         | 9.14    |
| BF050001000 | Village Green Area                      | ROCKLEDGE         | BREVARD      | Central   | City          | 2000-465     | 12/6/2000       |                         | 10.00   |
| BF290002000 | WRB at Old Hopewell Road                | TAMPA             | HILLSBOROUGH | Southwest | County        | 00-249       | 12/6/2000       |                         | 9.00    |
| BF420002000 | Ocala Area #6 (Silver Springs Blvd)     | OCALA             | MARION       | Central   | City          | 2001-11      | 10/24/2000      |                         | 1.00    |

| Area ID     | Area Name                                | City             | County       | District  | Designated by | Resolution # | Resolution Date | Amended Resolution Date | Acreage  |
|-------------|--|------------------|--------------|-----------|---------------|--------------|-----------------|-------------------------|----------|
| BF130001000 | Potamkin Properties                      | MIAMI BEACH      | MIAMI-DADE   | Southeast | City          | 2000-23963   | 6/7/2000        | 7/11/2008               | 2.85     |
| BF160001000 | Pilot Project Area                       | JACKSONVILLE     | DUVAL        | Northeast | City          | 2007-13-A    | 3/24/2000       |                         | 11520.00 |
| BF370001000 | Cascade Park MGP and Landfill            | TALLAHASSEE      | LEON         | Northwest | City          | 00-R-0004    | 3/22/2000       |                         | 23.00    |
| BF370002000 | Gaines Street Corridor                   | TALLAHASSEE      | LEON         | Northwest | City          | 00-R-0006    | 3/22/2000       |                         | 457.00   |
| BF420001000 | Ocala Area #5 (NW 1st Street)            | OCALA            | MARION       | Central   | City          | 200-53       | 2/15/2000       |                         | 1.00     |
| BF060002000 | Lauderdale Lakes Area                    | LAUDERDALE LAKES | BROWARD      | Southeast | City          | 00-019       | 1/25/2000       |                         | 31.22    |
| BF010001000 | Gainesville Area                         | GAINESVILLE      | ALACHUA      | Northeast | City          | 990974       | 1/24/2000       |                         | 29.34    |
| BF290001000 | Robbins Manufacturing Storage Yard       | TAMPA            | HILLSBOROUGH | Southwest | County        | R00-008      | 1/19/2000       |                         | 24.00    |
| BF530001000 | Auburndale Wal-Mart Area                 | AUBURNDALE       | POLK         | Southwest | City          | 02-21        | 1/17/2000       |                         | 10.00    |
| BF060001000 | Miramar Area                             | MIRAMAR          | BROWARD      | Southeast | City          | 00-93        | 1/5/2000        |                         | 9.53     |
| BF069901000 | Pompano Beach Northwest Area             | POMPANO BEACH    | BROWARD      | Southeast | City          | 2000-55      | 11/23/1999      |                         | 2991.85  |
| BF429904000 | 1001 North Magnolia Ave. Brownfield Area | OCALA            | MARION       | Central   | City          | 2000-22      | 11/9/1999       |                         | 0.29     |
| BF429903000 | Ocala Area #4 (NE 14th Street)           | OCALA            | MARION       | Central   | City          | 2000-23      | 11/9/1999       |                         | 6.00     |
| BF529901000 | St. Petersburg Area                      | ST PETERSBURG    | PINELLAS     | Southwest | City          | 2008-584     | 10/21/1999      | 11/25/2008              | 122.00   |
| BF179901000 | Palafox Corridor Redevelopment Area      | PENSACOLA        | ESCAMBIA     | Northwest | County        | 99-166       | 9/16/1999       |                         | 598.00   |
| BF139911000 | Perrine Area                             |                  | MIAMI-DADE   | Southeast | County        | R-286-99     | 7/13/1999       | 7/11/2008               | 2689.57  |
| BF139906000 | Sweetwater A Area                        |                  | MIAMI-DADE   | Southeast | County        | R-286-99     | 7/13/1999       | 7/11/2008               | 68.57    |
| BF139903000 | Dade-Opa-Locka Area                      |                  | MIAMI-DADE   | Southeast | County        | R-286-99     | 7/13/1999       | 7/11/2008               | 2688.11  |
| BF139904000 | Model City/Brownsville Area              |                  | MIAMI-DADE   | Southeast | County        | R-286-99     | 7/13/1999       | 7/11/2008               | 9708.02  |
| BF139905000 | Central Miami Area                       |                  | MIAMI-DADE   | Southeast | County        | R-286-99     | 7/13/1999       | 7/11/2008               | 4111.32  |
| BF139902000 | Carol City Area                          | CAROL CITY       | MIAMI-DADE   | Southeast | County        | R-286-99     | 7/13/1999       | 12/12/2018              | 3996.49  |
| BF139908000 | Sweetwater C Area                        |                  | MIAMI-DADE   | Southeast | County        | R-286-99     | 7/13/1999       | 7/11/2008               | 782.60   |
| BF139910000 | Richmond Heights Area                    |                  | MIAMI-DADE   | Southeast | County        | R-286-99     | 7/13/1999       | 7/11/2008               | 642.00   |
| BF139912000 | South Dade Area                          |                  | MIAMI-DADE   | Southeast | County        | R-286-99     | 7/13/1999       | 7/11/2008               | 5055.48  |
| BF139913000 | Redlands/Leisure City Area               |                  | MIAMI-DADE   | Southeast | County        | R-286-99     | 7/13/1999       | 7/11/2008               | 2140.27  |
| BF139909000 | South Miami Area                         |                  | MIAMI-DADE   | Southeast | County        | R-286-99     | 7/13/1999       | 7/11/2008               | 20.03    |
| BF429902000 | Ocala Area #3 (NW 10th Street)           | OCALA            | MARION       | Central   | City          | 99-94        | 6/8/1999        |                         | 3.40     |
| BF489901000 | Orlando-Sunterra Area                    | ORLANDO          | ORANGE       | Central   | City          | 31905-1      | 5/24/1999       |                         | 14.00    |
| BF429901000 | Ocala Area #2 (N Magnolia Ave)           | OCALA            | MARION       | Central   | City          | 99-81        | 5/11/1999       |                         | 5.12     |
| BF209901000 | Quincy Area                              | QUINCY           | GADSDEN      | Northwest | City          | 1025         | 4/27/1999       |                         | 4890.00  |
| BF369901000 | Ft Myers Coal Gasification Area          | FORT MYERS       | LEE          | South     | City          | 99-17        | 4/19/1999       |                         | 7.00     |
| BF139901000 | Opa-Locka Area                           | OPA-LOCKA        | MIAMI-DADE   | Southeast | City          | 99-6013      | 2/24/1999       |                         | 1424.34  |
| BF429801000 | Ocala Area #1                            | OCALA            | MARION       | Central   | City          | 98-39        | 3/24/1998       |                         | 329.00   |
| BF139801000 | Miami Area                               | MIAMI            | MIAMI-DADE   | Southeast | City          | 99-197       | 3/10/1998       |                         | 5018.15  |
| BF529701000 | Clearwater Area                          | CLEARWATER       | PINELLAS     | Southwest | City          | 02-15        | 10/16/1997      |                         | 2071.06  |

**APPENDIX B**  
**Sites with Executed Brownfield Site Rehabilitation Agreements**



**Sites with Executed BSRAs**  
Florida Brownfields Redevelopment Program

7/1/2024



Total BSRAs: 503

| Area ID     | Site ID     | ERIC ID    | Site Name   | City          | County       | District  | BSRA Date  | SRCO Date | Closure | Acreage |
|-------------|-------------|------------|---|---------------|--------------|-----------|------------|-----------|---------|---------|
| BF641004000 | BF641004009 | ERIC_18526 | Former Police Department                            | DAYTONA BEACH | VOLUSIA      | Central   | 5/28/2024  |           |         | 1.9     |
| BF130502000 | BF130502002 | ERIC_18138 | Pelican Harbor Green Reuse Site                     | MIAMI         | MIAMI-DADE   | Southeast | 5/1/2024   |           |         | 2.63    |
| BF139901000 | BF139901006 | ERIC_18509 | Albert Express, Inc. (Former E&C Service Station)   | OPA-LOCKA     | MIAMI-DADE   | Southeast | 12/29/2023 |           |         | 2.64    |
| BF139904000 | BF139904007 | ERIC_18504 | KIPP South Florida Green Reuse Site                 | MIAMI         | MIAMI-DADE   | Southeast | 12/27/2023 |           |         | 2.74    |
| BF139911000 | BF139911005 | ERIC_18454 | Quail Roost Transit Village I                       | CUTLER BAY    | MIAMI-DADE   | Southeast | 12/27/2023 |           |         | 2.24    |
| BF132303000 | BF132303001 | ERIC_18508 | Beacon Lakes Logistics Park                         | MIAMI         | MIAMI-DADE   | Southeast | 12/26/2023 |           |         | 37.47   |
| BF132302000 | BF132302001 | ERIC_18507 | Coconut Palm Truck Parking                          | PRINCETON     | MIAMI-DADE   | Southeast | 12/26/2023 |           |         | 61.2    |
| BF139902000 | BF139902003 | ERIC_18505 | Derby Pointe Logistics Center West                  | MIAMI GARDENS | MIAMI-DADE   | Southeast | 12/26/2023 |           |         | 68.49   |
| BF139902000 | BF139902002 | ERIC_18506 | Derby Pointe Logistics Center East                  | MIAMI GARDENS | MIAMI-DADE   | Southeast | 12/26/2023 |           |         | 47.21   |
| BF132304000 | BF132304001 | ERIC_18503 | Westland Gardens Green Reuse Site                   | HIALEAH       | MIAMI-DADE   | Southeast | 12/26/2023 |           |         | 7.48    |
| BF580401000 | BF580401001 | ERIC_10007 | Newtown Gateway Healthcare Parcel                   | SARASOTA      | SARASOTA     | South     | 12/22/2023 |           |         | 4.74    |
| BF502302000 | BF502302001 | ERIC_10897 | Verde Commons Green Reuse Site                      | BOCA RATON    | PALM BEACH   | Southeast | 12/19/2023 |           |         | 37.4    |
| BF292302000 | BF292302001 | ERIC_13945 | Tampa Bay Metals Site                               | TAMPA         | HILLSBOROUGH | Southwest | 12/14/2023 |           |         | 3.11    |
| BF292301000 | BF292301001 | ERIC_18477 | Gasworx E123 Brownfield Site                        | TAMPA         | HILLSBOROUGH | Southwest | 12/14/2023 |           |         | 5.13    |
| BF370002000 | BF370002010 | ERIC_18395 | Homewood Suites (Former Cash and Carry)             | TALLAHASSEE   | LEON         | Northwest | 12/12/2023 |           |         | 1.21    |
| BF139912000 | BF139912010 | ERIC_18493 | Southpointe Vista Green Reuse Site                  | MIAMI         | MIAMI-DADE   | Southeast | 12/6/2023  |           |         | 3.62    |
| BF139801000 | BF139801024 | ERIC_18492 | Wynwood Apartments Green Reuse Site                 | MIAMI         | MIAMI-DADE   | Southeast | 12/6/2023  |           |         | 0.65    |
| BF360302000 | BF360302002 | ERIC_18322 | LEO @ Edison Place Redevelopment Site               | FORT MYERS    | LEE          | Southwest | 12/6/2023  |           |         | 40.26   |
| BF382301000 | BF382301001 | ERIC_18466 | BW Noble Green Reuse Site                           | WILLISTON     | LEVY         | Northeast | 12/5/2023  |           |         | 2.98    |
| BF162302000 | BF162302001 | ERIC_18443 | 7893 Hogan Settelement Road Brownfield Site         | JACKSONVILLE  | DUVAL        | Northeast | 12/5/2023  | 6/17/2024 | U       | 15.41   |
| BF162301000 | BF162301001 | ERIC_18449 | 5079 W Beaver Street                                | JACKSONVILLE  | DUVAL        | Northeast | 12/5/2023  |           |         | 1.69    |
| BF552301000 | BF552301001 | ERIC_18462 | West Augustine Gateway Site                         | ST AUGUSTINE  | ST. JOHNS    | Northeast | 12/5/2023  |           |         | 5.68    |
| BF292202000 | BF292202001 | ERIC_18248 | Main Street Park                                    | TAMPA         | HILLSBOROUGH | Southwest | 11/30/2023 |           |         | 0.23    |
| BF531301000 | BF531301002 | ERIC_18461 | Former Growers Fertilizer Brownfield Site           | LAKE ALFRED   | POLK         | Southwest | 11/27/2023 |           |         | 7.7     |
| BF130401000 | BF130401001 | ERIC_14201 | 1960 NW 27th Ave Green Reuse Site                   | MIAMI         | MIAMI-DADE   | Southeast | 11/8/2023  |           |         | 2.07    |
| BF139901000 | BF139901005 | ERIC_18471 | Ironwood Commerce Center South                      | OPA-LOCKA     | MIAMI-DADE   | Southeast | 11/8/2023  |           |         | 33.76   |
| BF139901000 | BF139901004 | ERIC_18472 | Ironwood Commerce Center North                      | OPA-LOCKA     | MIAMI-DADE   | Southeast | 11/8/2023  |           |         | 9.26    |
| BF502301000 | BF502301001 | ERIC_3826  | Former Southern Crop Services Green Reuse Site      | DELRAY BEACH  | PALM BEACH   | Southeast | 11/1/2023  |           |         | 9.89    |
| BF132301000 | BF132301001 | ERIC_18448 | Parkview Coral Apartments Green Reuse Site          | MIAMI         | MIAMI-DADE   | Southeast | 9/14/2023  |           |         | 0.8     |
| BF062201000 | BF062201001 | ERIC_18276 | El-Ad Gas Station Parcel Green Reuse Site           | DAVIE         | BROWARD      | Southeast | 12/29/2022 |           |         | 0.94    |
| BF532202000 | BF532202001 | ERIC_13343 | Former Polk County Fertilizer Plant Brownfield Site | HAINES CITY   | POLK         | Southwest | 12/28/2022 |           |         | 4.89    |
| BF292203000 | BF292203001 | ERIC_17846 | Coral Walk Brownfield Site                          | TAMPA         | HILLSBOROUGH | Southwest | 12/27/2022 |           |         | 3.72    |
| BF502202000 | BF502202001 | ERIC_18020 | Encompass Health Green Reuse Site                   | GREENACRES    | PALM BEACH   | Southwest | 12/27/2022 |           |         | 8.22    |
| BF529701000 | BF529701008 | ERIC_5554  | 812 Park Street Brownfield Site (Bob Lese's)        | CLEARWATER    | PINELLAS     | Southwest | 12/27/2022 |           |         | 0.61    |
| BF132204000 | BF132204001 | ERIC_18275 | The Line Green Reuse Site                           | MIAMI         | MIAMI-DADE   | Southeast | 12/23/2022 |           |         | 1.48    |
| BF132207000 | BF132207001 | ERIC_18271 | Water Park Villas Green Reuse Site                  | MIAMI         | MIAMI-DADE   | Southeast | 12/22/2022 |           |         | 4.15    |
| BF132208000 | BF132208001 | ERIC_18272 | Palmetto Station Logistics Center                   | MEDLEY        | MIAMI-DADE   | Southeast | 12/22/2022 |           |         | 11.62   |
| BF132209000 | BF132209001 | ERIC_18273 | Palmetto 74 Logistics Center                        | MEDLEY        | MIAMI-DADE   | Southeast | 12/22/2022 |           |         | 21.86   |

\* PRFBRSR chose to voluntarily terminate BSRA

\*\* Please note, BSRA BF00101004 superseded by BF500101005 and BF00101006

^ BSRA revoked for failure to comply.

^^ Property ownership change. BSRA terminated.

~ SRCO withdrawn

| Area ID     | Site ID     | ERIC ID    | Site Name   | City             | County       | District  | BSRA Date  | SRCO Date | Closure | Acreage |
|-------------|-------------|------------|---|------------------|--------------|-----------|------------|-----------|---------|---------|
| BF139911000 | BF139911004 | ERIC_18274 | Tucker Tower Green Reuse Site                                     | MIAMI            | MIAMI-DADE   | Southeast | 12/22/2022 |           |         | 1.87    |
| BF521202000 | BF521202003 | ERIC_18240 | 8475 Ulmerton Brownfield Site                                     | LARGO            | PINELLAS     | Southwest | 12/20/2022 |           |         | 9.27    |
| BF482201000 | BF482201001 | ERIC_18189 | Scotty's Extermination Company (Former) Brownfield Site           | ORLANDO          | ORANGE       | Central   | 12/19/2022 |           |         | 0.67    |
| BF132206000 | BF132206001 | ERIC_18267 | Paradise Park Green Reuse Site                                    | KEY BISCAYNE     | MIAMI-DADE   | Southeast | 12/19/2022 |           |         | 0.33    |
| BF132202000 | BF132202001 | ERIC_18268 | 19640 Green Reuse Site  | MIAMI            | MIAMI-DADE   | Southeast | 12/19/2022 |           |         | 2.3     |
| BF132203000 | BF132203001 | ERIC_18269 | Bellamonte at Golden Glades Green Reuse Site                      | MIAMI            | MIAMI-DADE   | Southeast | 12/19/2022 |           |         | 7.05    |
| BF130830000 | BF130830001 | ERIC_18270 | Card Sound Key Green Reuse Site                                   | FLORIDA CITY     | MIAMI-DADE   | Southeast | 12/19/2022 |           |         | 13.54   |
| BF529901000 | BF529901008 | ERIC_9904  | Former Barracuda LLC Brownfield Site                              | SAINT PETERSBURG | PINELLAS     | Southwest | 12/16/2022 |           |         | 0.39    |
| BF160504000 | BF160504003 | ERIC_14587 | Artea Redevelopment aka Former JTA Montana Ave. Property          | JACKSONVILLE     | DUVAL        | Northeast | 12/2/2022  |           |         | 3.79    |
| BF160001000 | BF160001028 | ERIC_14605 | Florida Publishing Brownfield Site                                | JACKSONVILLE     | DUVAL        | Northeast | 12/2/2022  |           |         | 4.66    |
| BF162201000 | BF162201001 | ERIC_18173 | CLH-Jacksonville College Street                                   | JACKSONVILLE     | DUVAL        | Northeast | 12/2/2022  |           |         | 3.17    |
| BF160001000 | BF160001030 | ERIC_18219 | Dora Street Site  | JACKSONVILLE     | DUVAL        | Northeast | 12/2/2022  |           |         | 0.96    |
| BF160001000 | BF160001027 | ERIC_18245 | Florida TU Brownfield Site  | JACKSONVILLE     | DUVAL        | Northeast | 12/2/2022  |           |         | 4.14    |
| BF160504000 | BF160504004 | ERIC_18246 | Riverplace Brownfield Site  | JACKSONVILLE     | DUVAL        | Northeast | 12/2/2022  |           |         | 8.2     |
| BF160001000 | BF160001029 | ERIC_18247 | 2402 Market Street Project  | JACKSONVILLE     | DUVAL        | Northeast | 12/2/2022  |           |         | 0.72    |
| BF131701000 | BF131701002 | ERIC_18244 | Doral 87 Brownfield Site  | DORAL            | MIAMI-DADE   | Southeast | 11/30/2022 |           |         | 5.16    |
| BF641004000 | BF641004008 | ERIC_18224 | 218 W. ISB Brownfield Site  | DAYTONA BEACH    | VOLUSIA      | Central   | 11/29/2022 |           |         | 6.1     |
| BF502201000 | BF502201001 | ERIC_18181 | Site 1 - Okeechobee Blvd Former Unpermitted LF and Shooting Range | WEST PALM BEACH  | PALM BEACH   | Southeast | 10/31/2022 |           |         | 19.8    |
| BF502201000 | BF502201002 | ERIC_8734  | Site 2 - Okeechobee Blvd Discharges from Permitted LF             | WEST PALM BEACH  | PALM BEACH   | Southeast | 10/31/2022 |           |         | 8.28    |
| BF060801000 | BF060801004 | ERIC_18215 | Saratoga Crossings III Green Reuse Site                           | DANIA BEACH      | BROWARD      | Southeast | 10/13/2022 |           |         | 2.1     |
| BF531201000 | BF531201001 | ERIC_18155 | Barnetts #706   | FORT MEADE       | POLK         | Southwest | 10/3/2022  |           |         | 1.54    |
| BF531001000 | BF531001001 | ERIC_13345 | Former Vigoro Industries, Inc.                                    | WINTER HAVEN     | POLK         | Southwest | 8/31/2022  |           |         | 19.35   |
| BF132201000 | BF132201001 | ERIC_18149 | NoMi Square Brownfield Site                                       | NORTH MIAMI      | MIAMI-DADE   | Southeast | 7/21/2022  |           |         | 7.52    |
| BF139902000 | BF139902001 | ERIC_14360 | Miami-Dade County ISD Lot   | MIAMI GARDENS    | MIAMI-DADE   | Southeast | 7/1/2022   |           |         | 4.92    |
| BF531703000 | BF531703002 | ERIC_17987 | Lake Wire Multifamily Brownfield Site                             | LAKELAND         | POLK         | Southwest | 5/31/2022  | 2/23/2023 | U       | 22.1    |
| BF422102000 | BF422102001 | ERIC_11090 | Pine Oaks Golf Course   | OCALA            | MARION       | Central   | 12/29/2021 |           |         | 200.04  |
| BF422101000 | BF422101001 | ERIC_17805 | McCall Ocala Service Facility                                     | OCALA            | MARION       | Central   | 12/29/2021 |           |         | 0.64    |
| BF291905000 | BF291905001 | ERIC_14042 | SM-Ruskin Redevelopment Site                                      | RUSKIN           | HILLSBOROUGH | Southwest | 12/28/2021 |           |         | 19.76   |
| BF139801000 | BF139801023 | ERIC_17963 | Sawyer's Landing Mixed Use Project                                | MIAMI            | MIAMI-DADE   | Southeast | 12/28/2021 | 8/8/2023  | U       | 3.37    |
| BF592101000 | BF592101001 | ERIC_17970 | 1980 Cameron Ave. Brownfield Site                                 | SANFORD          | SEMINOLE     | Central   | 12/28/2021 |           |         | 15.22   |
| BF050802000 | BF050802002 | ERIC_17971 | Former S&S Petroleum  | MELBOURNE        | BREVARD      | Central   | 12/28/2021 |           |         | 0.35    |
| BF292103000 | BF292103001 | ERIC_17842 | Independence Park Redevelopment Site                              | TAMPA            | HILLSBOROUGH | Southwest | 12/23/2021 |           |         | 43.81   |
| BF292102000 | BF292102001 | ERIC_17792 | Former Chicken Farm Site  | TAMPA            | HILLSBOROUGH | Southwest | 12/22/2021 | 1/2/2024  | C       | 7.03    |
| BF580302000 | BF580302003 | ERIC_9986  | Tamarac McNab Self Storage, LLC                                   | SARASOTA         | SARASOTA     | South     | 12/22/2021 |           |         | 48.94   |
| BF131701000 | BF131701001 | ERIC_17957 | 7777 NW 41st Street Green Reuse Site                              | DORAL            | MIAMI-DADE   | Southeast | 12/21/2021 | 3/7/2023  | U       | 22.9    |
| BF139801000 | BF139801022 | ERIC_17958 | Diamedix Project  | MIAMI            | MIAMI-DADE   | Southeast | 12/21/2021 | 1/10/2023 | U       | 2.05    |
| BF132103000 | BF132103001 | ERIC_17959 | South Riviera Brownfield Site                                     | MIAMI            | MIAMI-DADE   | Southeast | 12/21/2021 |           |         | 4.61    |
| BF139912000 | BF139912008 | ERIC_17960 | Windmill Farms Green Reuse Site                                   | PRINCETON        | MIAMI-DADE   | Southeast | 12/21/2021 |           |         | 9.82    |
| BF132001000 | BF132001002 | ERIC_17953 | Cordial Holdings Green Reuse Site                                 | FLORIDA CITY     | MIAMI-DADE   | Southeast | 12/20/2021 |           |         | 17.47   |
| BF139913000 | BF139913002 | ERIC_17954 | AHS at Biscayne Village   |                  | MIAMI-DADE   | Southeast | 12/20/2021 | 7/19/2022 | U       | 8.84    |

\* PRFBRSR chose to voluntarily terminate BSRA

\*\* Please note, BSRA BF00101004 superseded by BF500101005 and BF00101006

^ BSRA revoked for failure to comply.

^^ Property ownership change. BSRA terminated.

~ SRCO withdrawn

| Area ID     | Site ID     | ERIC ID    | Site Name   | City               | County       | District  | BSRA Date  | SRCO Date | Closure | Acreage |
|-------------|-------------|------------|---|--------------------|--------------|-----------|------------|-----------|---------|---------|
| BF132104000 | BF132104001 | ERIC_17955 | TV ML Industrial Project                                    | MIAMI LAKES        | MIAMI-DADE   | Southeast | 12/20/2021 |           |         | 15.68   |
| BF139912000 | BF139912007 | ERIC_17956 | Village at Old Cutler                                       | MIAMI              | MIAMI-DADE   | Southeast | 12/20/2021 | 7/6/2023  | U       | 17.25   |
| BF062101000 | BF062101001 | ERIC_4131  | El-Ad Broward Plaza Green Reuse Site                        | DAVIE              | BROWARD      | Southeast | 12/20/2021 |           |         | 8.18    |
| BF412101000 | BF412101001 | ERIC_15345 | Carr Landing  | BRADENTON          | MANATEE      | Southwest | 12/14/2021 |           |         | 6.68    |
| BF522103000 | BF522103001 | ERIC_17775 | Former Carroll's Nursery                                    | LARGO              | PINELLAS     | Southwest | 12/7/2021  |           |         | 8.27    |
| BF411201000 | BF411201007 | ERIC_17840 | Former Heartland Fertilizer Site                            | PALMETTO           | MANATEE      | Southwest | 12/3/2021  |           |         | 8.28    |
| BF160001000 | BF160001026 | ERIC_6839  | 2245 N. Main Street Project                                 | JACKSONVILLE       | DUVAL        | Northeast | 12/2/2021  |           |         | 0.84    |
| BF292101000 | BF292101001 | ERIC_17841 | Interbay Redevelopment Site                                 | TAMPA              | HILLSBOROUGH | Southwest | 11/8/2021  |           |         | 26.07   |
| BF132101000 | BF132101001 | ERIC_17854 | CBTS Green Reuse Site                                       | BAY HARBOR ISLANDS | MIAMI-DADE   | Southeast | 10/21/2021 |           |         | 1.42    |
| BF132102000 | BF132102001 | ERIC_17852 | Brickell Fire Station Green Reuse Site                      | MIAMI              | MIAMI-DADE   | Southeast | 9/7/2021   |           |         | 1.42    |
| BF642101000 | BF642101001 | ERIC_9512  | Former Brunswick Brownfield Site                            | DELAND             | VOLUSIA      | Central   | 8/11/2021  |           |         | 47.63   |
| BF522101000 | BF522101001 | ERIC_7615  | Former Baypointe Golf Course Brownfield Site                | SEMINOLE           | PINELLAS     | Southwest | 8/3/2021   |           |         | 42.85   |
| BF502001000 | BF502001002 | ERIC_15386 | Compensatory Floodplain Site                                | SOUTH BAY          | PALM BEACH   | Southeast | 6/24/2021  |           |         | 0.33    |
| BF502001000 | BF502001001 | ERIC_15385 | Tanner Park   | SOUTH BAY          | PALM BEACH   | Southeast | 6/21/2021  |           |         | 2.53    |
| BF291901000 | BF291901001 | ERIC_17229 | Former Hoover Landfill Brownfield Site                      | TAMPA              | HILLSBOROUGH | Southwest | 5/10/2021  |           |         | 19.21   |
| BF529701000 | BF529701007 | ERIC_9884  | 1425-1429 South Harrison Redevelopment Site                 | CLEARWATER         | PINELLAS     | Southwest | 4/21/2021  |           |         | 0.28    |
| BF290801000 | BF290801001 | ERIC_15372 | Lakeside Logistics I  | PLANT CITY         | HILLSBOROUGH | Southwest | 1/21/2021  | 6/21/2021 | C       | 67.52   |
| BF139801000 | BF139801020 | ERIC_14271 | Miami Parcel West Green Reuse Site                          | MIAMI              | MIAMI-DADE   | Southeast | 12/29/2020 |           |         | 2.19    |
| BF642001000 | BF642001001 | ERIC_15328 | Beresford Springs Redevelopment Brownfield Site             | DELAND             | VOLUSIA      | Central   | 12/29/2020 |           |         | 158.19  |
| BF132002000 | BF132002001 | ERIC_17855 | Shoppes at Cutler Bay Green Reuse Site                      | CUTLER BAY         | MIAMI-DADE   | Southeast | 12/29/2020 |           |         | 13.12   |
| BF139801000 | BF139801021 | ERIC_17856 | Miami Parcel East Green Reuse Site                          | MIAMI              | MIAMI-DADE   | Southeast | 12/29/2020 |           |         | 1.76    |
| BF132003000 | BF132003001 | ERIC_17857 | Milina at Ludlam Trail Green Reuse Site                     | MIAMI              | MIAMI-DADE   | Southeast | 12/29/2020 |           |         | 3.99    |
| BF139904000 | BF139904006 | ERIC_17858 | Northside Commons Brownfield Site                           | MIAMI              | MIAMI-DADE   | Southeast | 12/29/2020 |           |         | 0.95    |
| BF500901000 | BF500901001 | ERIC_15315 | Umdasch Real Estate GRS aka Former Boutwell Road Trash Dump | LAKE WORTH         | PALM BEACH   | Southeast | 12/28/2020 |           |         | 9.79    |
| BF412001000 | BF412001001 | ERIC_11601 | Jackson Crossings Phase II Green Reuse Site                 | PALMETTO           | MANATEE      | Southwest | 12/23/2020 |           |         | 31.78   |
| BF292003000 | BF292003001 | ERIC_15369 | Channel Club II   | TAMPA              | HILLSBOROUGH | Southwest | 12/22/2020 |           |         | 2.1     |
| BF592001000 | BF592001001 | ERIC_8875  | Village Grande Brownfield Site                              | ALTAMONTE SPRINGS  | SEMINOLE     | Central   | 12/22/2020 |           |         | 4.31    |
| BF582001000 | BF582001001 | ERIC_10096 | Sabal Trace Redevelopment Site                              | NORTH PORT         | SARASOTA     | South     | 12/21/2020 |           |         | 206.99  |
| BF491101000 | BF491101003 | ERIC_12941 | Weston 4 Hundred, LLC                                       | KISSIMMEE          | OSCEOLA      | Central   | 12/17/2020 |           |         | 10.11   |
| BF591001000 | BF591001003 | ERIC_15337 | Former Oviedo Discount Beverage                             | OVIEDO             | SEMINOLE     | Central   | 12/17/2020 | 9/21/2021 | U       | 0.41    |
| BF062003000 | BF062003001 | ERIC_17952 | 5000 Davie Green Reuse Site                                 | DAVIE              | BROWARD      | Southeast | 12/17/2020 |           |         | 3.83    |
| BF582002000 | BF582002001 | ERIC_10070 | Gracewater at SRQ Green Redevelopment Site                  | SARASOTA           | SARASOTA     | South     | 12/16/2020 |           |         | 138.74  |
| BF292002000 | BF292002001 | ERIC_15371 | Colonnade Crosstown, LLC Brownfield Site                    | TAMPA              | HILLSBOROUGH | Southwest | 12/16/2020 |           |         | 156.38  |
| BF641004000 | BF641004007 | ERIC_15330 | 833 ISB Site  | DAYTONA BEACH      | VOLUSIA      | Central   | 12/10/2020 |           |         | 2.85    |
| BF641004000 | BF641004006 | ERIC_15331 | 934 W. International Speedway Site                          | DAYTONA BEACH      | VOLUSIA      | Central   | 12/10/2020 |           |         | 0.51    |
| BF052001000 | BF052001001 | ERIC_15336 | Heritage Park at Crane Creek Green Reuse Site               | MELBOURNE          | BREVARD      | Central   | 12/10/2020 |           |         | 15.08   |
| BF552001000 | BF552001001 | ERIC_15313 | West San Sebastian Brownfield Site                          | ST AUGUSTINE       | ST. JOHNS    | Northeast | 11/24/2020 |           |         | 133.91  |
| BF160001000 | BF160001025 | ERIC_3869  | Former American Celcure                                     | JACKSONVILLE       | DUVAL        | Northeast | 11/23/2020 |           |         | 3.4     |
| BF139911000 | BF139911003 | ERIC_17951 | Cutler Bay Town Centre Brownfield Site                      | MIAMI              | MIAMI-DADE   | Southeast | 11/16/2020 |           |         | 1.26    |
| BF160001000 | BF160001024 | ERIC_15312 | Union Terminal Brownfield Site                              | JACKSONVILLE       | DUVAL        | Northeast | 11/12/2020 |           |         | 8.23    |

\* PRFBRSR chose to voluntarily terminate BSRA

\*\* Please note, BSRA BF00101004 superseded by BF500101005 and BF00101006

^ BSRA revoked for failure to comply.

^^ Property ownership change. BSRA terminated.

~ SRCO withdrawn

| Area ID     | Site ID     | ERIC ID    | Site Name                                  | City             | County       | District  | BSRA Date  | SRCO Date  | Closure | Acreage |
|-------------|-------------|------------|--|------------------|--------------|-----------|------------|------------|---------|---------|
| BF291904000 | BF291904001 | ERIC_13845 | Former Hartford Street Terminal            | TAMPA            | HILLSBOROUGH | Southwest | 10/30/2020 |            |         | 70      |
| BF292001000 | BF292001001 | ERIC_15370 | 5003 Dover Street Brownfield Site          | TAMPA            | HILLSBOROUGH | Southwest | 10/22/2020 |            |         | 11.47   |
| BF139912000 | BF139912006 | ERIC_17950 | Cannery Row Green Reuse Site               | PRINCETON        | MIAMI-DADE   | Southeast | 7/22/2020  | 2/26/2021  | U       | 2.78    |
| BF061904000 | BF061904001 | ERIC_17949 | Poinciana Crossing Green Reuse Site        | FORT LAUDERDALE  | BROWARD      | Southeast | 7/7/2020   | 3/2/2023   | C       | 2.31    |
| BF132001000 | BF132001001 | ERIC_17948 | Solimar Apartments Green Reuse Site        | FLORIDA CITY     | MIAMI-DADE   | Southeast | 7/2/2020   |            |         | 10.25   |
| BF160001000 | BF160001023 | ERIC_17853 | Riverside Lot 3 (FIS Headquarters)         | JACKSONVILLE     | DUVAL        | Northeast | 6/11/2020  | 7/24/2020  | U       | 4.5     |
| BF480401000 | BF480401012 | ERIC_12890 | 315 State Lane Proposed Apartment Building | ORLANDO          | ORANGE       | Central   | 3/11/2020  | 3/24/2022  | U       | 2.08    |
| BF411201000 | BF411201006 | ERIC_7531  | Reef at Riviera Brownfield Site            | PALMETTO         | MANATEE      | Southwest | 12/30/2019 |            |         | 6.28    |
| BF061906000 | BF061906001 | ERIC_10115 | 2700 Gateway Green Reuse Site              | POMPANO BEACH    | BROWARD      | Southeast | 12/27/2019 | 10/6/2023  | C       | 4.37    |
| BF501901000 | BF501901001 | ERIC_10928 | Residences at Boca Dunes Green Reuse Site  | BOCA RATON       | PALM BEACH   | Southeast | 12/27/2019 |            |         | 55.84   |
| BF061907000 | BF061907001 | ERIC_17944 | Public Works Campus Green Reuse Site       | OAKLAND PARK     | BROWARD      | Southeast | 12/27/2019 |            |         | 9.18    |
| BF061905000 | BF061905001 | ERIC_17945 | Gulfstream Point Green Reuse Site          | HALLANDALE BEACH | BROWARD      | Southeast | 12/27/2019 |            |         | 0.89    |
| BF060801000 | BF060801003 | ERIC_17946 | Saratoga Crossings II Green Reuse Site     | DANIA BEACH      | BROWARD      | Southeast | 12/27/2019 | 4/13/2022  | C       | 2.13    |
| BF060801000 | BF060801002 | ERIC_17947 | Saratoga Crossings I Green Reuse Site      | DANIA BEACH      | BROWARD      | Southeast | 12/27/2019 | 2/22/2022  | C       | 2.57    |
| BF061902000 | BF061902001 | ERIC_17943 | Pinnacle at Peacefield Brownfield Site     | HOLLYWOOD        | BROWARD      | Southeast | 12/26/2019 | 8/27/2020  | U       | 5.53    |
| BF139912000 | BF139912005 | ERIC_17937 | Modern Towers Green Reuse Site             |                  | MIAMI-DADE   | Southeast | 12/24/2019 |            |         | 11      |
| BF139912000 | BF139912004 | ERIC_17940 | Paradise Gardens Green Reuse Site          |                  | MIAMI-DADE   | Southeast | 12/24/2019 |            |         | 9.89    |
| BF139911000 | BF139911002 | ERIC_17941 | Grouper Park Green Reuse Site              |                  | MIAMI-DADE   | Southeast | 12/24/2019 |            |         | 1.96    |
| BF139801000 | BF139801019 | ERIC_17942 | 237-295 NW 20th Green Reuse Site           | MIAMI            | MIAMI-DADE   | Southeast | 12/24/2019 |            |         | 0.84    |
| BF529901000 | BF529901007 | ERIC_7519  | Central Ave. Redevelopment Site            | ST PETERSBURG    | PINELLAS     | Southwest | 12/23/2019 | 10/5/2022  | C       | 1.77    |
| BF480401000 | BF480401011 | ERIC_12869 | John Young and Princeton ROCC              | ORLANDO          | ORANGE       | Central   | 12/20/2019 | 11/4/2021  | U       | 65.39   |
| BF491101000 | BF491101002 | ERIC_12938 | Former Hansel Plant Site                   | KISSIMMEE        | OSCEOLA      | Central   | 12/20/2019 |            |         | 8.45    |
| BF531301000 | BF531301001 | ERIC_7518  | Downtown Development Site                  | LAKE ALFRED      | POLK         | Southwest | 12/20/2019 | 12/18/2020 | U       | 0.65    |
| BF590807000 | BF590807002 | ERIC_7528  | Nation Oak Ave. Brownfield Site            | SANFORD          | SEMINOLE     | Central   | 12/18/2019 |            |         | 1.17    |
| BF139913000 | BF139913001 | ERIC_17935 | Fair Oaks Green Reuse Site                 | HOMESTEAD        | MIAMI-DADE   | Southeast | 12/16/2019 | 11/24/2020 | U       | 3.43    |
| BF139801000 | BF139801018 | ERIC_17936 | 297 NE 67th Street Redevelopment Site      | MIAMI            | MIAMI-DADE   | Southeast | 12/16/2019 |            |         | 0.95    |
| BF160001000 | BF160001022 | ERIC_14722 | Lot J Brownfield Site                      | JACKSONVILLE     | DUVAL        | Northeast | 12/11/2019 |            |         | 10.16   |
| BF160001000 | BF160001021 | ERIC_14705 | Clark Pest Control                         | JACKSONVILLE     | DUVAL        | Northeast | 12/10/2019 |            |         | 1.42    |
| BF411201000 | BF411201005 | ERIC_7516  | Former Growers Hardware Site               | PALMETTO         | MANATEE      | Southwest | 12/9/2019  | 5/5/2020   | U       | 0.35    |
| BF529901000 | BF529901006 | ERIC_7468  | Tricera Nitneil Green Reuse Area           | ST PETERSBURG    | PINELLAS     | Southwest | 12/6/2019  | 7/14/2021  | U       | 2.95    |
| BF411201000 | BF411201004 | ERIC_7517  | Former Slicks Garage Site                  | PALMETTO         | MANATEE      | Southwest | 12/6/2019  |            |         | 1.95    |
| BF160001000 | BF160001020 | ERIC_14791 | Block 48, Jacksonville Harts Area          | JACKSONVILLE     | DUVAL        | Northeast | 11/25/2019 |            |         | 1.52    |
| BF061804000 | BF061804001 | ERIC_17934 | Atlantic Village Green Reuse Site          | HALLANDALE BEACH | BROWARD      | Southeast | 11/18/2019 |            |         | 2.52    |
| BF529901000 | BF529901005 | ERIC_7511  | 2221 5th Ave. South Green Reuse Area       | ST PETERSBURG    | PINELLAS     | Southwest | 11/14/2019 |            |         | 0.76    |
| BF529901000 | BF529901004 | ERIC_7513  | 300 23rd Street South Green Reuse Area     | ST PETERSBURG    | PINELLAS     | Southwest | 11/14/2019 | 9/20/2021  | U       | 1.75    |
| BF291002000 | BF291002005 | ERIC_14035 | Former Carlos Brake & Radiator, Inc.       | PLANT CITY       | HILLSBOROUGH | Southwest | 9/30/2019  |            |         | 0.34    |
| BF551901000 | BF551901001 | ERIC_5408  | Former Quality Cleaners                    | ST AUGUSTINE     | ST. JOHNS    | Northeast | 9/11/2019  |            |         | 0.8     |
| BF061801000 | BF061801001 | ERIC_17933 | Former Bennet Auto Supply Reuse Site       | OAKLAND PARK     | BROWARD      | Southeast | 7/25/2019  | 5/20/2021  | C       | 0.91    |
| BF061901000 | BF061901001 | ERIC_17932 | Sawgrass Storage Site                      | CORAL SPRINGS    | BROWARD      | Southeast | 6/12/2019  | 12/19/2019 | U       | 16.16   |
| BF291803000 | BF291803001 | ERIC_14034 | Former ICS East                            | TAMPA            | HILLSBOROUGH | Southwest | 5/31/2019  |            |         | 0.85    |

\* PRFBRSR chose to voluntarily terminate BSRA

\*\* Please note, BSRA BF00101004 superseded by BF500101005 and BF00101006

^ BSRA revoked for failure to comply.

^^ Property ownership change. BSRA terminated.

~ SRCO withdrawn

| Area ID     | Site ID     | ERIC ID    | Site Name  | City            | County       | District  | BSRA Date  | SRCO Date  | Closure | Acreage |
|-------------|-------------|------------|--|-----------------|--------------|-----------|------------|------------|---------|---------|
| BF291803000 | BF291803002 | ERIC_17973 | Former ICS West                                    | TAMPA           | HILLSBOROUGH | Southwest | 5/31/2019  |            |         | 0.47    |
| BF370002000 | BF370002009 | ERIC_11799 | Myers Commercial Park & Design Center              | TALLAHASSEE     | LEON         | Northwest | 3/21/2019  | 7/12/2023  | C       | 5.48    |
| BF139801000 | BF139801017 | ERIC_17931 | Wynwood Hotel Brownfield Site                      | MIAMI           | MIAMI-DADE   | Southeast | 3/20/2019  | 5/4/2023   | C       | 0.68    |
| BF051801000 | BF051801001 | ERIC_12410 | Former EZ Auto Sales                               | MERRITT ISLAND  | BREVARD      | Central   | 12/27/2018 |            |         | 0.98    |
| BF061803000 | BF061803001 | ERIC_10327 | Former Hillsboro Pines Golf Club Reuse Area        | DEERFIELD BEACH | BROWARD      | Southeast | 12/21/2018 | 12/22/2021 | C       | 82.99   |
| BF370002000 | BF370002008 | ERIC_11793 | Railroad Ave. and McDonnell Dr.                    | TALLAHASSEE     | LEON         | Northwest | 12/20/2018 | 8/9/2019   | U       | 1.5     |
| BF139905000 | BF139905001 | ERIC_17925 | Industrial Shipping Facility                       | MIAMI           | MIAMI-DADE   | Southeast | 12/19/2018 |            |         | 2.67    |
| BF139901000 | BF139901003 | ERIC_17926 | Castle Opa Brownfield Site                         | OPA-LOCKA       | MIAMI-DADE   | Southeast | 12/19/2018 |            |         | 7.41    |
| BF139801000 | BF139801016 | ERIC_17927 | Riverfront Brownfield Site                         | MIAMI           | MIAMI-DADE   | Southeast | 12/19/2018 |            |         | 1.69    |
| BF131805000 | BF131805001 | ERIC_17928 | Collins Park Garage Site                           | MIAMI BEACH     | MIAMI-DADE   | Southeast | 12/19/2018 |            |         | 1.47    |
| BF131104000 | BF131104003 | ERIC_17929 | Skilled Nursing Facility Brownfield Site           | MIAMI           | MIAMI-DADE   | Southeast | 12/19/2018 |            |         | 2.67    |
| BF130843000 | BF130843003 | ERIC_17930 | Dolphin Professional Centre Site                   | MIAMI           | MIAMI-DADE   | Southeast | 12/19/2018 |            |         | 3.78    |
| BF591001000 | BF591001002 | ERIC_11199 | Oviedo Regional Stormwater Pond Redevelopment Site | OVIEDO          | SEMINOLE     | Central   | 12/18/2018 | 6/15/2021  | U       | 6.73    |
| BF291802000 | BF291802001 | ERIC_14028 | Madison Street Park Brownfield Site                | TAMPA           | HILLSBOROUGH | Southwest | 12/18/2018 | 3/3/2022   | C       | 0.92    |
| BF171802000 | BF171802001 | ERIC_12278 | Former SPC Brownfield Site                         | PENSACOLA       | ESCAMBIA     | Northwest | 12/11/2018 |            |         | 29.39   |
| BF171802000 | BF171802002 | ERIC_12279 | Former Nursery Brownfield Site                     | PENSACOLA       | ESCAMBIA     | Northwest | 12/11/2018 |            |         | 6.44    |
| BF011801000 | BF011801001 | ERIC_17972 | BW University Green Reuse Area Brownfield Site     | GAINESVILLE     | ALACHUA      | Northeast | 12/11/2018 | 2/2/2021   | U       | 1.65    |
| BF160001000 | BF160001019 | ERIC_14816 | Lofts at Jefferson Station                         | JACKSONVILLE    | DUVAL        | Northeast | 12/7/2018  | 3/4/2021   | C       | 1.77    |
| BF160001000 | BF160001018 | ERIC_14817 | Bishopgate Brownfield Site                         | JACKSONVILLE    | DUVAL        | Northeast | 12/7/2018  |            |         | 1.71    |
| BF421801000 | BF421801001 | ERIC_8874  | BW Pine Green Reuse Area Brownfield Site           | OCALA           | MARION       | Central   | 12/7/2018  |            |         | 1.83    |
| BF161703000 | BF161703001 | ERIC_9419  | Bella Mara Road Brownfield Site                    | JACKSONVILLE    | DUVAL        | Northeast | 12/5/2018  | 2/12/2021  | U       | 9.85    |
| BF050401000 | BF050401005 | ERIC_12454 | Rosa L. Jones Property                             | COCOA           | BREVARD      | Central   | 12/4/2018  |            |         | 0.68    |
| BF131802000 | BF131802001 | ERIC_17924 | Fleet Management Site                              | MIAMI BEACH     | MIAMI-DADE   | Southeast | 11/7/2018  |            |         | 2.21    |
| BF131803000 | BF131803001 | ERIC_17922 | Maurice Gibb Memorial Park Site                    | MIAMI BEACH     | MIAMI-DADE   | Southeast | 10/1/2018  |            |         | 3.37    |
| BF131801000 | BF131801001 | ERIC_17923 | Convention Center Site                             | MIAMI BEACH     | MIAMI-DADE   | Southeast | 10/1/2018  |            |         | 70.82   |
| BF160001000 | BF160001017 | ERIC_14589 | Main Street MGP Brownfield Site                    | JACKSONVILLE    | DUVAL        | Northeast | 9/18/2018  |            |         | 10.38   |
| BF139801000 | BF139801015 | ERIC_17228 | Former Biscayne Chemical Site                      | MIAMI           | MIAMI-DADE   | Southeast | 6/27/2018  |            |         | 2.63    |
| BF291702000 | BF291702001 | ERIC_14027 | Jackson Street Parking Lot Brownfield Site         | TAMPA           | HILLSBOROUGH | Southwest | 12/29/2017 |            |         | 1.03    |
| BF501601000 | BF501601001 | ERIC_17029 | Former Cook Lumber                                 | LAKE WORTH      | PALM BEACH   | Southeast | 12/29/2017 |            |         | 9.65    |
| BF531703000 | BF531703001 | ERIC_5799  | Former Florida Tile Brownfield Site                | LAKELAND        | POLK         | Southwest | 12/22/2017 | 5/11/2021  | U       | 21.48   |
| BF291704000 | BF291704001 | ERIC_14036 | Former Tampa Jai Alai Property Brownfield Site     | TAMPA           | HILLSBOROUGH | Southwest | 12/21/2017 |            |         | 13.13   |
| BF160504000 | BF160504002 | ERIC_14672 | Former Webb Center                                 | JACKSONVILLE    | DUVAL        | Northeast | 12/19/2017 |            |         | 0.33    |
| BF161702000 | BF161702001 | ERIC_14836 | San Marco Crossing Site                            | JACKSONVILLE    | DUVAL        | Northeast | 12/19/2017 | 3/9/2023   | C       | 5.68    |
| BF529701000 | BF529701006 | ERIC_9717  | Clearwater Gas System                              | CLEARWATER      | PINELLAS     | Southwest | 12/19/2017 |            |         | 7.46    |
| BF590807000 | BF590807001 | ERIC_11204 | Sanford Waterfront Catalyst Brownfield Site        | SANFORD         | SEMINOLE     | Central   | 12/18/2017 | 11/5/2019  | U       | 1.28    |
| BF530101000 | BF530101001 | ERIC_13368 | Bonnet Springs Park Brownfield Site                | LAKELAND        | POLK         | Southwest | 12/18/2017 | 5/2/2023   | C       | 157.11  |
| BF139912000 | BF139912003 | ERIC_17921 | Coral Bay Cove Brownfield Site                     | MIAMI           | MIAMI-DADE   | Southeast | 12/13/2017 | 3/28/2022  | C       | 7.67    |
| BF160001000 | BF160001016 | ERIC_14838 | May Street Brownfield Site                         | JACKSONVILLE    | DUVAL        | Northeast | 12/12/2017 | 3/27/2020  | U       | 2.11    |
| BF291703000 | BF291703001 | ERIC_3871  | Former Pitch Pine Lumber Site                      | TAMPA           | HILLSBOROUGH | Southwest | 12/12/2017 |            |         | 2.61    |
| BF411701000 | BF411701001 | ERIC_11592 | The Addison Green Reuse Site                       | BRADENTON       | MANATEE      | Southwest | 12/8/2017  | 5/9/2018   | U       | 3.09    |

\* PRFBRSR chose to voluntarily terminate BSRA

\*\* Please note, BSRA BF00101004 superseded by BF500101005 and BF00101006

^ BSRA revoked for failure to comply.

^^ Property ownership change. BSRA terminated.

~ SRCO withdrawn

| Area ID     | Site ID     | ERIC ID    | Site Name  | City           | County       | District  | BSRA Date  | SRCO Date  | Closure | Acreage |
|-------------|-------------|------------|--|----------------|--------------|-----------|------------|------------|---------|---------|
| BF181701000 | BF181701001 | ERIC_12521 | Colbert Lane Brownfield Site                         | PALM COAST     | FLAGLER      | Northeast | 12/4/2017  |            |         | 182.86  |
| BF481704000 | BF481704001 | ERIC_12861 | 1101 South Orange Brownfield Site                    | ORLANDO        | ORANGE       | Central   | 12/4/2017  | 10/25/2018 | U       | 0.35    |
| BF641004000 | BF641004005 | ERIC_9601  | 645 N. Atlantic Ave. Brownfield Site                 | DAYTONA BEACH  | VOLUSIA      | Central   | 12/4/2017  |            |         | 0.77    |
| BF591001000 | BF591001001 | ERIC_11198 | Former Albertson's Shopping Center Site              | OVIEDO         | SEMINOLE     | Central   | 11/30/2017 | 9/27/2023  | C       | 20.73   |
| BF480401000 | BF480401010 | ERIC_12885 | Former WDBO Brownfield Site                          | ORLANDO        | ORANGE       | Central   | 11/27/2017 | 12/18/2017 | U       | 1.56    |
| BF060003000 | BF060003001 | ERIC_10125 | Uniweld Products Brownfield Site                     | DANIA BEACH    | BROWARD      | Southeast | 11/17/2017 |            |         | 7.71    |
| BF061702000 | BF061702001 | ERIC_6856  | Pompano Beach Sports Park Reuse Site                 | POMPANO BEACH  | BROWARD      | Southeast | 11/16/2017 |            |         | 11.76   |
| BF161701000 | BF161701001 | ERIC_14812 | BW Philips Bowden, LLC Site                          | JACKSONVILLE   | DUVAL        | Northeast | 11/14/2017 | 3/30/2022  | U       | 3.92    |
| BF480201000 | BF480201002 | ERIC_12882 | Old Fire Station Recreation Center                   | WINTER GARDEN  | ORANGE       | Central   | 8/4/2017   | 7/17/2019  | C       | 0.63    |
| BF411201000 | BF411201002 | ERIC_11599 | Former Riverside Shell Station Site                  | PALMETTO       | MANATEE      | Southwest | 7/24/2017  | 7/19/2019  | U       | 0.92    |
| BF411201000 | BF411201003 | ERIC_11602 | Riverside North Properties                           | PALMETTO       | MANATEE      | Southwest | 7/24/2017  | 11/26/2018 | U       | 2.62    |
| BF181001000 | BF181001001 | ERIC_12515 | Former Lees Impoundment Brownfield Site              | BUNNELL        | FLAGLER      | Northeast | 7/7/2017   | 6/3/2022   | C       | 4.56    |
| BF291701000 | BF291701001 | ERIC_14040 | Miroslav Mitusina Brownfield Site                    | RUSKIN         | HILLSBOROUGH | Southwest | 6/22/2017  | 4/7/2020   | U       | 49.11   |
| BF131104000 | BF131104002 | ERIC_14358 | Jackson West Hospital Brownfield Site                | DORAL          | MIAMI-DADE   | Southeast | 3/28/2017  | 7/25/2018  | U       | 26.44   |
| BF139801000 | BF139801014 | ERIC_17917 | T.M. Alexander Apartments Brownfield Site            | MIAMI          | MIAMI-DADE   | Southeast | 3/16/2017  | 1/2/2024   | C       | 1.12    |
| BF139801000 | BF139801013 | ERIC_17918 | Civic Towers Brownfield Site                         | MIAMI          | MIAMI-DADE   | Southeast | 3/16/2017  | 1/4/2024   | C       | 2.6     |
| BF139801000 | BF139801012 | ERIC_17920 | Hawkins Park Green Reuse Site 2                      | MIAMI          | MIAMI-DADE   | Southeast | 3/16/2017  | 1/9/2023   | C       | 0.31    |
| BF061604000 | BF061604001 | ERIC_17904 | Former Palm Aire Golf Course Brownfield Site         | POMPANO BEACH  | BROWARD      | Southeast | 12/30/2016 | 11/30/2022 | C       | 35.18   |
| BF641602000 | BF641602001 | ERIC_9599  | 5811 Williamson Blvd Brownfield Site                 | PORT ORANGE    | VOLUSIA      | Central   | 12/30/2016 | 9/10/2021  | C       | 7.14    |
| BF641603000 | BF641603001 | ERIC_9598  | 261 South State Road 415 Site                        | OSTEEN         | VOLUSIA      | Central   | 12/28/2016 |            |         | 1.18    |
| BF591601000 | BF591601001 | ERIC_11194 | 1775 East Lake Mary Blvd Brownfield Site             | SANFORD        | SEMINOLE     | Central   | 12/27/2016 | 11/7/2019  | U       | 4.05    |
| BF481603000 | BF481603001 | ERIC_12849 | UCPM Former Landfill 4 Site                          | ORLANDO        | ORANGE       | Central   | 12/23/2016 |            |         | 22.43   |
| BF481602000 | BF481602001 | ERIC_12850 | UCPM Former Landfill 5 Site                          | ORLANDO        | ORANGE       | Central   | 12/23/2016 |            |         | 12.15   |
| BF481604000 | BF481604001 | ERIC_12851 | UCPM Pershing Site                                   | ORLANDO        | ORANGE       | Central   | 12/23/2016 |            |         | 34.34   |
| BF060801000 | BF060801001 | ERIC_17915 | Dania Point  | DANIA BEACH    | BROWARD      | Southeast | 12/22/2016 |            |         | 100.42  |
| BF139801000 | BF139801011 | ERIC_9371  | Miami-Dade Cnty and Puerto Rican Chamber Office Bldg | MIAMI          | MIAMI-DADE   | Southeast | 12/22/2016 |            |         | 0.35    |
| BF139911000 | BF139911001 | ERIC_17911 | Centerra Apartments Green Reuse Site                 | MIAMI          | MIAMI-DADE   | Southeast | 12/21/2016 | 8/30/2021  | C       | 12.01   |
| BF139904000 | BF139904005 | ERIC_17912 | Liberty NW 79th Street Brownfields Site              | MIAMI          | MIAMI-DADE   | Southeast | 12/21/2016 |            |         | 2.12    |
| BF131604000 | BF131604001 | ERIC_17913 | Former Melting Pot Green Reuse Site                  | NORTH MIAMI    | MIAMI-DADE   | Southeast | 12/21/2016 |            |         | 0.62    |
| BF131603000 | BF131603001 | ERIC_17914 | Peoples Gas East Parcel Green Reuse Site             | NORTH MIAMI    | MIAMI-DADE   | Southeast | 12/21/2016 |            |         | 5.74    |
| BF501603000 | BF501603001 | ERIC_8842  | Commerce Park Green Reuse Site                       | LAKE PARK      | PALM BEACH   | Southeast | 12/19/2016 | 12/4/2023  | C       | 10.55   |
| BF291602000 | BF291602001 | ERIC_14012 | Liberty Tampa Site                                   | TAMPA          | HILLSBOROUGH | Southwest | 12/16/2016 | 1/16/2018  | U       | 0.95    |
| BF491101000 | BF491101001 | ERIC_12934 | TOHO Square  | KISSIMMEE      | OSCEOLA      | Central   | 12/15/2016 | 4/11/2017  | U       | 2.27    |
| BF501602000 | BF501602001 | ERIC_10877 | Former Rood Landscape Green Reuse Site               | TEQUESTA       | PALM BEACH   | Southeast | 12/14/2016 |            |         | 8.01    |
| BF061603000 | BF061603001 | ERIC_17910 | Oakland Park Green Reuse Site                        | OAKLAND PARK   | BROWARD      | Southeast | 12/14/2016 |            |         | 9.8     |
| BF160001000 | BF160001015 | ERIC_14707 | Former Duval Container Property                      | JACKSONVILLE   | DUVAL        | Northeast | 12/13/2016 | 3/13/2020  | C       | 14.52   |
| BF160001000 | BF160001014 | ERIC_14794 | Lofts at LaVilla Site                                | JACKSONVILLE   | DUVAL        | Northeast | 12/13/2016 | 4/5/2018   | C       | 1.78    |
| BF161601000 | BF161601001 | ERIC_14797 | Aquatic Townhomes Brownfields Site                   | ATLANTIC BEACH | DUVAL        | Northeast | 12/13/2016 | 7/26/2019  | U       | 1.67    |
| BF161602000 | BF161602001 | ERIC_14808 | St. Johns Village Brownfield Site                    | JACKSONVILLE   | DUVAL        | Northeast | 12/13/2016 |            |         | 5.86    |
| BF521202000 | BF521202002 | ERIC_7218  | Ulmerton & 66th Brownfield Site                      | LARGO          | PINELLAS     | Southwest | 12/13/2016 | 6/8/2017   | C       | 3.65    |

\* PRFBRSR chose to voluntarily terminate BSRA

\*\* Please note, BSRA BF00101004 superseded by BF500101005 and BF00101006

^ BSRA revoked for failure to comply.

^^ Property ownership change. BSRA terminated.

~ SRCO withdrawn

| Area ID     | Site ID     | ERIC ID    | Site Name                                   | City              | County       | District  | BSRA Date  | SRCO Date  | Closure | Acreage |
|-------------|-------------|------------|---|-------------------|--------------|-----------|------------|------------|---------|---------|
| BF521601000 | BF521601001 | ERIC_9830  | Former Zero Corporation Brownfield Site     | CLEARWATER        | PINELLAS     | Southwest | 12/13/2016 |            |         | 3.08    |
| BF050401000 | BF050401004 | ERIC_12438 | Forrest Avenue Site                         | COCOA             | BREVARD      | Central   | 12/12/2016 | 4/18/2018  | U       | 0.11    |
| BF050401000 | BF050401003 | ERIC_12439 | Brunson Ave. Site                           | COCOA             | BREVARD      | Central   | 12/12/2016 | 7/6/2017   | U       | 1.96    |
| BF291502000 | BF291502001 | ERIC_14011 | Hanna Ave                                   | TAMPA             | HILLSBOROUGH | Southwest | 12/2/2016  |            |         | 11.11   |
| BF160001000 | BF160001013 | ERIC_7432  | Mary Eaves Site                             | JACKSONVILLE      | DUVAL        | Northeast | 11/23/2016 | 6/29/2018  | C       | 2.12    |
| BF291002000 | BF291002004 | ERIC_14003 | Freddy's Automotive                         | PLANT CITY        | HILLSBOROUGH | Southwest | 10/26/2016 |            |         | 0.26    |
| BF480401000 | BF480401009 | ERIC_12841 | Proposed Fire Station No. 2                 | ORLANDO           | ORANGE       | Central   | 10/21/2016 | 10/19/2018 | U       | 2.47    |
| BF139801000 | BF139801010 | ERIC_17909 | Hawkins Park Green Reuse Site 1             | MIAMI             | MIAMI-DADE   | Southeast | 10/4/2016  | 2/9/2023   | U       | 2.1     |
| BF131602000 | BF131602001 | ERIC_17908 | Willow Lakes Apartments Green Reuse Site    | MIAMI GARDENS     | MIAMI-DADE   | Southeast | 10/3/2016  |            |         | 10.02   |
| BF370002000 | BF370002007 | ERIC_11784 | Inn at Tallahassee                          | TALLAHASSEE       | LEON         | Northwest | 8/24/2016  | 1/4/2017   | U       | 1.96    |
| BF139912000 | BF139912002 | ERIC_17903 | Redland Market Village Brownfield Site      | MIAMI             | MIAMI-DADE   | Southeast | 6/27/2016  |            |         | 23.68   |
| BF131601000 | BF131601001 | ERIC_17906 | NW 62nd St Passive Park Green Reuse Site    |                   | MIAMI-DADE   | Southeast | 6/27/2016  | 7/27/2018  | U       | 5.02    |
| BF061601000 | BF061601001 | ERIC_7336  | Former Palm Aire Golf Course Phase 2A Site  | POMPANO BEACH     | BROWARD      | Southeast | 5/31/2016  | 9/13/2018  | C       | 8.97    |
| BF061602000 | BF061602001 | ERIC_17902 | Wisdom Village Crossing Brownfield Site     | FORT LAUDERDALE   | BROWARD      | Southeast | 5/2/2016   | 11/26/2019 | C       | 0.8     |
| BF411201000 | BF411201001 | ERIC_11527 | Former Edenfield Property                   | PALMETTO          | MANATEE      | Southwest | 1/28/2016  |            |         | 1.55    |
| BF521202000 | BF521202001 | ERIC_6073  | 126th Ave. N. Dump                          | CLEARWATER        | PINELLAS     | Southwest | 12/28/2015 |            |         | 15.2    |
| BF591501000 | BF591501001 | ERIC_11196 | The Shoppes at Sterling Creek               | OVIEDO            | SEMINOLE     | Central   | 12/22/2015 | 6/19/2020  | C       | 10.01   |
| BF480801000 | BF480801001 | ERIC_12845 | Maitland City Center                        | MAITLAND          | ORANGE       | Central   | 12/22/2015 | 6/22/2017  | U       | 3.27    |
| BF501502000 | BF501502001 | ERIC_8846  | Brookstone Delray Associates                | DELRAY BEACH      | PALM BEACH   | Southeast | 12/22/2015 | 2/25/2019  | U       | 6.75    |
| BF370002000 | BF370002006 | ERIC_11789 | ZAC Brownfield (aka CSX Parcel 4)           | TALLAHASSEE       | LEON         | Northwest | 12/21/2015 |            |         | 9.56    |
| BF650801000 | BF650801001 | ERIC_12311 | Former St. Marks Refinery - West Parcel     | ST MARKS          | WAKULLA      | Northwest | 12/21/2015 |            |         | 46.2    |
| BF650801000 | BF650801002 | ERIC_12312 | St. Marks Refinery - East Parcel            | ST MARKS          | WAKULLA      | Northwest | 12/21/2015 |            |         | 9.54    |
| BF481502000 | BF481502001 | ERIC_12855 | Former Chevron Brownfield Site              | ORLANDO           | ORANGE       | Central   | 12/21/2015 | 1/23/2020  | U       | 0.57    |
| BF131502000 | BF131502001 | ERIC_14354 | Doral Legacy Park Green Reuse Site          |                   | MIAMI-DADE   | Southeast | 12/21/2015 | 12/10/2018 | U       | 19.55   |
| BF161501000 | BF161501001 | ERIC_14790 | KWM Brownfield Site                         | JACKSONVILLE      | DUVAL        | Northeast | 12/21/2015 | 11/29/2016 | U       | 4.9     |
| BF139912000 | BF139912001 | ERIC_17899 | Keys Crossing, Ltd.                         | HOMESTEAD         | MIAMI-DADE   | Southeast | 12/21/2015 | 4/2/2021   | C       | 4.23    |
| BF139904000 | BF139904004 | ERIC_17900 | Former Westview Golf Course (South)         |                   | MIAMI-DADE   | Southeast | 12/21/2015 |            |         | 94.67   |
| BF131503000 | BF131503001 | ERIC_17901 | NE 83rd St. Green Reuse Site                | EL PORTAL         | MIAMI-DADE   | Southeast | 12/21/2015 |            |         | 1.92    |
| BF291501000 | BF291501001 | ERIC_6946  | Former Amazon Hose Property Site            | TAMPA             | HILLSBOROUGH | Southwest | 12/21/2015 | 7/19/2018  | C       | 2.28    |
| BF160504000 | BF160504001 | ERIC_14788 | Broadstone River House                      | JACKSONVILLE      | DUVAL        | Northeast | 12/18/2015 | 7/9/2019   | C       | 3.6     |
| BF160001000 | BF160001012 | ERIC_14789 | 1737 Jessie Street Brownfield Site          | JACKSONVILLE      | DUVAL        | Northeast | 12/18/2015 | 1/29/2020  | C       | 6.65    |
| BF061503000 | BF061503001 | ERIC_17897 | West Atlantic Blvd Apartments Investors LLC | POMPANO BEACH     | BROWARD      | Southeast | 12/18/2015 | 11/30/2017 | C       | 26.84   |
| BF501501000 | BF501501001 | ERIC_10735 | Former Servico Landfill Brownfield Site     | WEST PALM BEACH   | PALM BEACH   | Southeast | 12/16/2015 | 1/26/2023  | C       | 8.94    |
| BF250701000 | BF250701001 | ERIC_14881 | 226 W. Main St.                             | WAUCHULA          | HARDEE       | Southwest | 12/16/2015 |            |         | 0.19    |
| BF131501000 | BF131501001 | ERIC_9217  | Taylor Park Green Reuse Site                | NORTH MIAMI BEACH | MIAMI-DADE   | Southeast | 12/16/2015 |            |         | 21.88   |
| BF481501000 | BF481501001 | ERIC_12822 | GENE Brownfield Site                        | ORLANDO           | ORANGE       | Central   | 12/15/2015 |            |         | 46.4    |
| BF061502000 | BF061502001 | ERIC_17898 | Northwest Gardens V Brownfield Site         | FORT LAUDERDALE   | BROWARD      | Southeast | 12/10/2015 | 2/14/2020  | C       | 5.87    |
| BF061501000 | BF061501001 | ERIC_15396 | Pan American Coral Springs Brownfield Site  | CORAL SPRINGS     | BROWARD      | Southeast | 12/9/2015  | 3/10/2021  | C       | 3.41    |
| BF521501000 | BF521501001 | ERIC_6932  | Former Arab Pest Control Brownfield Site    | ST PETERSBURG     | PINELLAS     | Southwest | 10/26/2015 | 10/23/2017 | C       | 0.43    |
| BF291404000 | BF291404001 | ERIC_13997 | Port Redwing Brownfield Site                | GIBSONTON         | HILLSBOROUGH | Southwest | 10/13/2015 |            |         | 31.24   |

\* PRFBRSR chose to voluntarily terminate BSRA

\*\* Please note, BSRA BF00101004 superseded by BF500101005 and BF00101006

^ BSRA revoked for failure to comply.

^^ Property ownership change. BSRA terminated.

~ SRCO withdrawn

| Area ID     | Site ID     | ERIC ID    | Site Name   | City              | County       | District  | BSRA Date  | SRCO Date  | Closure | Acreage |
|-------------|-------------|------------|---|-------------------|--------------|-----------|------------|------------|---------|---------|
| BF500301000 | BF500301001 | ERIC_10771 | Belle Glade Hospital Brownfield Site                      | BELLE GLADE       | PALM BEACH   | Southeast | 8/18/2015  |            |         | 14.64   |
| BF501401000 | BF501401001 | ERIC_10788 | 480 US Hwy 27 North                                       | SOUTH BAY         | PALM BEACH   | Southeast | 8/5/2015   |            |         | 0.29    |
| BF641004000 | BF641004004 | ERIC_9577  | Former Tire Kingdom Brownfield Site                       | DAYTONA BEACH     | VOLUSIA      | Central   | 12/31/2014 | 12/15/2015 | U       | 0.94    |
| BF291406000 | BF291406001 | ERIC_13703 | Peoples Gas System - North Channelside Drive              | TAMPA             | HILLSBOROUGH | Southwest | 12/30/2014 |            |         | 7.31    |
| BF291402000 | BF291402001 | ERIC_17036 | Delaney Creek Brownfield Redevelopment Area - Exide Tech. | TAMPA             | HILLSBOROUGH | Southwest | 12/29/2014 |            |         | 36.18   |
| BF481401000 | BF481401001 | ERIC_12541 | Orlando Drum Co.  | ORLANDO           | ORANGE       | Central   | 12/24/2014 |            |         | 8.21    |
| BF161402000 | BF161402001 | ERIC_14435 | Gerdau Ameristeel Site                                    | JACKSONVILLE      | DUVAL        | Northeast | 12/24/2014 |            |         | 149.28  |
| BF291405000 | BF291405001 | ERIC_6652  | Spruce Street Landfill #2 Site                            | TAMPA             | HILLSBOROUGH | Southwest | 12/24/2014 | 3/13/2018  | C       | 3.42    |
| BF521401000 | BF521401001 | ERIC_7148  | Former Countryside Executive Golf Course                  | CLEARWATER        | PINELLAS     | Southwest | 12/24/2014 | 11/29/2016 | C       | 44.28   |
| BF131403000 | BF131403001 | ERIC_17896 | Rucks Park Brownfield Site                                | NORTH MIAMI       | MIAMI-DADE   | Southeast | 12/23/2014 |            |         | 6.64    |
| BF161403000 | BF161403001 | ERIC_3900  | Bill Johns Waste Oil Site                                 | JACKSONVILLE      | DUVAL        | Northeast | 12/23/2014 | 5/21/2018  | C       | 3.52    |
| BF521304000 | BF521304001 | ERIC_9900  | Seminole Mall Site  | SEMINOLE          | PINELLAS     | Southwest | 12/22/2014 |            |         | 39.56   |
| BF480401000 | BF480401008 | ERIC_12551 | Soccer Stadium (National Electric Coil aka Magnetec)      | ORLANDO           | ORANGE       | Central   | 12/19/2014 |            |         | 14.85   |
| BF480703000 | BF480703002 | ERIC_12791 | Rio Grande Acquisition Company                            | ORLANDO           | ORANGE       | Central   | 12/19/2014 | 1/28/2015  | U       | 20.81   |
| BF480401000 | BF480401007 | ERIC_12793 | Creative Digital Village                                  | ORLANDO           | ORANGE       | Central   | 12/19/2014 |            |         | 67      |
| BF480401000 | BF480401008 | ERIC_12839 | Soccer Stadium (Petroleum Contamination Area)             | ORLANDO           | ORANGE       | Central   | 12/19/2014 | 4/27/2017  | U       | 14.85   |
| BF480401000 | BF480401008 | ERIC_12840 | Soccer Stadium (Pesticide and Metals Contamination Area)  | ORLANDO           | ORANGE       | Central   | 12/19/2014 | 6/19/2023  | C       | 14.85   |
| BF161401000 | BF161401001 | ERIC_14760 | Penman Plaza Ace Parcel Brownfield Site                   | NEPTUNE BEACH     | DUVAL        | Northeast | 12/19/2014 | 11/29/2016 | U       | 2.07    |
| BF139904000 | BF139904003 | ERIC_17895 | 1255 NW 103rd Street Brownfield Site                      | MIAMI             | MIAMI-DADE   | Southeast | 12/18/2014 |            |         | 0.86    |
| BF590802000 | BF590802002 | ERIC_11186 | Casselberry Former Shell Station Site                     | CASSELBERRY       | SEMINOLE     | Central   | 11/25/2014 | 5/21/2020  | U       | 0.65    |
| BF640401000 | BF640401003 | ERIC_9594  | ERAU Former Bus Depot                                     | DAYTONA BEACH     | VOLUSIA      | Central   | 10/28/2014 | 7/20/2015  | U       | 13.71   |
| BF139901000 | BF139901002 | ERIC_17894 | Opa-Locka CDC Brownfield Site                             | OPA-LOCKA         | MIAMI-DADE   | Southeast | 9/26/2014  |            |         | 0.2     |
| BF500402000 | BF500402001 | ERIC_10785 | West Palm Beach Intermodal Transfer Facility / The Wedge  |                   | PALM BEACH   | Southeast | 9/12/2014  |            |         | 4.28    |
| BF531205000 | BF531205001 | ERIC_13435 | Cigar Factory Site  | BARTOW            | POLK         | Southwest | 9/11/2014  | 12/9/2015  | U       | 2.06    |
| BF291306000 | BF291306001 | ERIC_6572  | Nebraska Avenue Site                                      | TAMPA             | HILLSBOROUGH | Southwest | 9/3/2014   | 11/18/2016 | C       | 1.54    |
| BF291403000 | BF291403001 | ERIC_7501  | Former Hudson Nursery Brownfield Site                     | TAMPA             | HILLSBOROUGH | Southwest | 8/19/2014  | 6/26/2019  | C       | 10.35   |
| BF139801000 | BF139801009 | ERIC_17893 | Wynwood N. Miami  | MIAMI             | MIAMI-DADE   | Southeast | 6/24/2014  | 10/29/2015 | U       | 1.34    |
| BF291303000 | BF291303001 | ERIC_13704 | Former Redwing Trucking                                   | TAMPA             | HILLSBOROUGH | Southwest | 5/16/2014  |            |         | 29.06   |
| BF139801000 | BF139801008 | ERIC_17892 | St. Martin's Place  | MIAMI             | MIAMI-DADE   | Southeast | 3/17/2014  | 12/19/2014 | C       | 0.65    |
| BF131203000 | BF131203001 | ERIC_14073 | Former Peoples Gas System                                 | NORTH MIAMI BEACH | MIAMI-DADE   | Southeast | 12/31/2013 |            |         | 17.69   |
| BF130843000 | BF130843002 | ERIC_17890 | Procacci 1400, LLC  |                   | MIAMI-DADE   | Southeast | 12/31/2013 |            |         | 8.14    |
| BF130843000 | BF130843001 | ERIC_17891 | Procacci Sweetwater, LLC                                  |                   | MIAMI-DADE   | Southeast | 12/31/2013 | 5/20/2022  | C       | 1.93    |
| BF139801000 | BF139801007 | ERIC_7254  | Mandy's Market  | MIAMI             | MIAMI-DADE   | Southeast | 12/31/2013 | 10/2/2017  | C       | 0.97    |
| BF171102000 | BF171102001 | ERIC_6758  | Mahogany Mill Road Boat Ramp                              | PENSACOLA         | ESCAMBIA     | Northwest | 12/27/2013 | 12/7/2015  | C       | 2.93    |
| BF481303000 | BF481303001 | ERIC_12792 | Southside Shoppes   | ORLANDO           | ORANGE       | Central   | 12/23/2013 |            |         | 3.14    |
| BF481304000 | BF481304001 | ERIC_12830 | Circle C Cars   | ORLANDO           | ORANGE       | Central   | 12/23/2013 |            |         | 0.72    |
| BF641004000 | BF641004002 | ERIC_9527  | Former Llyod Buick/Cadillac Site                          | DAYTONA BEACH     | VOLUSIA      | Central   | 12/23/2013 | 12/27/2021 | U       | 4.95    |
| BF641301000 | BF641301001 | ERIC_9579  | Country Club Crossing and The Greens at Country Club      | DELAND            | VOLUSIA      | Central   | 12/23/2013 | 11/6/2015  | C       | 103.38  |
| BF061302000 | BF061302001 | ERIC_6865  | Sunrise Wal-Mart Site                                     | SUNRISE           | BROWARD      | Southeast | 12/20/2013 | 4/12/2018  | C       | 16.64   |
| BF411301000 | BF411301001 | ERIC_6985  | BAV Bradenton Brownfield Site                             | BRADENTON         | MANATEE      | Southwest | 12/20/2013 | 5/18/2017  | C       | 0.96    |

\* PRFBRSR chose to voluntarily terminate BSRA

\*\* Please note, BSRA BF00101004 superseded by BF500101005 and BF00101006

^ BSRA revoked for failure to comply.

^^ Property ownership change. BSRA terminated.

~ SRCO withdrawn



| Area ID     | Site ID     | ERIC ID              | Site Name   | City              | County       | District  | BSRA Date  | SRCO Date  | Closure | Acreage |
|-------------|-------------|----------------------|---|-------------------|--------------|-----------|------------|------------|---------|---------|
| BF291305000 | BF291305001 | ERIC_13957           | Tampa Water Works Park Site                               | TAMPA             | HILLSBOROUGH | Southwest | 12/12/2013 |            |         | 4.39    |
| BF641004000 | BF641004001 | ERIC_9545, ERIC_9585 | Former Massey Motors                                      | DAYTONA BEACH     | VOLUSIA      | Central   | 12/12/2013 | 7/10/2018  | U       | 2.67    |
| BF061301000 | BF061301001 | ERIC_7373            | 5001 North Federal Highway Site                           | POMPANO BEACH     | BROWARD      | Southeast | 11/14/2013 | 10/8/2018  | C       | 8.41    |
| BF130502000 | BF130502001 | ERIC_17889           | Miami River Marina Site                                   | MIAMI             | MIAMI-DADE   | Southeast | 11/1/2013  | 4/23/2020  | C       | 6.72    |
| BF291302000 | BF291302001 | ERIC_13966           | Former Gulf Coast Metals Site                             | TAMPA             | HILLSBOROUGH | Southwest | 9/9/2013   | 3/23/2022  | C       | 3.24    |
| BF500101000 | BF500101007 | ERIC_10789           | Jefferson at West Palm Beach                              | WEST PALM BEACH   | PALM BEACH   | Southeast | 6/28/2013  |            |         | 11.14   |
| BF480401000 | BF480401006 | ERIC_12832           | 400 North Orange  | ORLANDO           | ORANGE       | Central   | 5/13/2013  | 2/12/2014  | U       | 5.66    |
| BF590802000 | BF590802001 | ERIC_11185           | Casselberry Police Department Site                        | CASSELBERRY       | SEMINOLE     | Central   | 5/9/2013   |            |         | 1.87    |
| BF131301000 | BF131301001 | ERIC_17888           | Land South Partners I Brownfield Site                     | NORTH MIAMI       | MIAMI-DADE   | Southeast | 3/13/2013  | 8/24/2016  | U       | 0.31    |
| BF139801000 | BF139801006 | ERIC_17886           | Resorts World Miami Brownfield Site                       | MIAMI             | MIAMI-DADE   | Southeast | 12/28/2012 |            |         | 13.95   |
| BF131201000 | BF131201001 | ERIC_17887           | Wal-Mart Neighborhood Market Site                         | HOMESTEAD         | MIAMI-DADE   | Southeast | 12/28/2012 | 5/8/2023   | U       | 5.8     |
| BF139901000 | BF139901001 | ERIC_9290            | TMR Cairo Lane Site                                       | OPA-LOCKA         | MIAMI-DADE   | Southeast | 12/28/2012 |            |         | 15.62   |
| BF531206000 | BF531206001 | ERIC_17005           | K.C. Industries Properties, LLC Site                      | MULBERRY          | POLK         | Southwest | 12/26/2012 |            |         | 198.02  |
| BF480703000 | BF480703001 | ERIC_12708           | Former Daniels Publishing Facility                        | ORLANDO           | ORANGE       | Central   | 12/21/2012 | 2/1/2022   | C       | 2.01    |
| BF480702000 | BF480702001 | ERIC_12783           | Mills Park  | ORLANDO           | ORANGE       | Central   | 12/21/2012 | 12/26/2012 | U       | 14      |
| BF050401000 | BF050401002 | ERIC_12421           | Former Steve's Cycles                                     | COCOA             | BREVARD      | Central   | 12/17/2012 | 12/10/2013 | U       | 0.97    |
| BF291202000 | BF291202001 | ERIC_5897            | Photoengraving Brownfield Site                            | TAMPA             | HILLSBOROUGH | Southwest | 12/3/2012  |            |         | 17.45   |
| BF561101000 | BF561101002 | ERIC_17884           | Parcel 2  | FORT PIERCE       | ST. LUCIE    | Southeast | 11/29/2012 | 7/16/2013  | U       | 0.69    |
| BF561101000 | BF561101003 | ERIC_17885           | Parcel 3  | FORT PIERCE       | ST. LUCIE    | Southeast | 11/29/2012 | 7/10/2013  | U       | 0.41    |
| BF561101000 | BF561101001 | ERIC_6906            | Parcel 1  | FORT PIERCE       | ST. LUCIE    | Southeast | 11/29/2012 | 8/4/2023   | U       | 3.75    |
| BF050401000 | BF050401001 | ERIC_12430           | Marc T, LLC Brownfield Site                               | COCOA             | BREVARD      | Central   | 11/19/2012 | 4/22/2013  | U       | 0.59    |
| BF461101000 | BF461101001 | ERIC_13235           | Former Happy Food Store #526                              | FORT WALTON BEACH | OKALOOSA     | Northwest | 9/7/2012   | 4/7/2016   | C       | 0.67    |
| BF291201000 | BF291201001 | ERIC_5948            | Brandon Toyota Site                                       | TAMPA             | HILLSBOROUGH | Southwest | 8/14/2012  |            |         | 17.99   |
| BF501201000 | BF501201001 | ERIC_10757           | Former Pike Utilities Brownfield Site                     | LAKE WORTH        | PALM BEACH   | Southeast | 8/9/2012   |            |         | 9.79    |
| BF591201000 | BF591201001 | ERIC_6273            | Former M&M Auto Parts & Salvage                           | SANFORD           | SEMINOLE     | Central   | 7/30/2012  |            |         | 6.6     |
| BF370002000 | BF370002002 | ERIC_11758           | Former Tallahassee Coca Cola Bottling Plant               | TALLAHASSEE       | LEON         | Northwest | 5/24/2012  |            |         | 1.19    |
| BF291102000 | BF291102001 | ERIC_13971           | Former Sun City BP  | SUN CITY CENTER   | HILLSBOROUGH | Southwest | 12/29/2011 | 6/17/2013  | U       | 0.63    |
| BF370002000 | BF370002005 | ERIC_11772           | Former Ro-Mac Lumber & Supply Co. of Tallahassee          | TALLAHASSEE       | LEON         | Northwest | 12/22/2011 | 10/2/2013  | C       | 2.81    |
| BF061103000 | BF061103001 | ERIC_6811            | ZF Brownfield Site  | MIRAMAR           | BROWARD      | Southeast | 12/22/2011 | 12/10/2012 | C       | 16      |
| BF291001000 | BF291001002 | ERIC_13968           | International Ship Repair                                 | TAMPA             | HILLSBOROUGH | Southwest | 12/19/2011 |            |         | 16.49   |
| BF481101000 | BF481101001 | ERIC_7290            | Former Woodbury Chemical Site                             | ORLANDO           | ORANGE       | Central   | 12/16/2011 |            |         | 2.33    |
| BF411101000 | BF411101001 | ERIC_7025            | Widewaters Bradenton, LLC - Manatee River Brownfield Site | BRADENTON         | MANATEE      | Southwest | 12/9/2011  | 1/23/2014  | C       | 0.85    |
| BF130601000 | BF130601001 | ERIC_7505            | Medley Development Site                                   | MEDLEY            | MIAMI-DADE   | Southeast | 10/13/2011 | 6/17/2019  | C       | 9.27    |
| BF480401000 | BF480401005 | ERIC_12767           | Steel House Brownfield Site                               | ORLANDO           | ORANGE       | Central   | 7/15/2011  | 6/15/2018  | U       | 5       |
| BF291002000 | BF291002001 | ERIC_13946           | Former Stock Building Supply/McGinnis Lumber Yard         | PLANT CITY        | HILLSBOROUGH | Southwest | 6/10/2011  | 12/21/2023 | C       | 5.42    |
| BF291002000 | BF291002002 | ERIC_13947           | Gro-Mor Fertilizer Plant                                  | PLANT CITY        | HILLSBOROUGH | Southwest | 6/10/2011  | 12/21/2023 | C       | 1.26    |
| BF291002000 | BF291002003 | ERIC_6668            | Hydraulic Hose Site                                       | PLANT CITY        | HILLSBOROUGH | Southwest | 6/10/2011  | 9/19/2016  | C       | 1.14    |
| BF529701000 | BF529701005 | ERIC_9876            | CarPro  | CLEARWATER        | PINELLAS     | Southwest | 4/21/2011  |            |         | 0.28    |
| BF440701000 | BF440701001 | ERIC_11627           | Old Baltuff Dump Site                                     | MIDDLE TORCH KEY  | MONROE       | South     | 12/29/2010 |            |         | 17.77   |
| BF370002000 | BF370002003 | ERIC_11769           | Salie Property  | TALLAHASSEE       | LEON         | Northwest | 12/29/2010 | 9/28/2012  | U       | 4.3     |

\* PRFBBSR chose to voluntarily terminate BSRA

\*\* Please note, BSRA BF00101004 superseded by BF500101005 and BF00101006

^ BSRA revoked for failure to comply.

^^ Property ownership change. BSRA terminated.

~ SRCO withdrawn

| Area ID     | Site ID     | ERIC ID    | Site Name  | City               | County       | District  | BSRA Date  | SRCO Date  | Closure | Acreage |
|-------------|-------------|------------|--|--------------------|--------------|-----------|------------|------------|---------|---------|
| BF370002000 | BF370002004 | ERIC_11770 | CSX Parcel 1   | TALLAHASSEE        | LEON         | Northwest | 12/29/2010 | 3/14/2014  | C       | 2.38    |
| BF291001000 | BF291001001 | ERIC_13731 | Detsco   | TAMPA              | HILLSBOROUGH | Southwest | 12/28/2010 |            |         | 7.71    |
| BF411001000 | BF411001001 | ERIC_11519 | Former Wellcraft Site  | SARASOTA           | MANATEE      | Southwest | 12/22/2010 | 10/18/2017 | C       | 22.33   |
| BF290101000 | BF290101004 | ERIC_13934 | Winner Metals  | TAMPA              | HILLSBOROUGH | Southwest | 12/9/2010  | 12/29/2021 | C       | 42      |
| BF069901000 | BF069901001 | ERIC_17875 | Pompano Beach Replacement Library and Civic Campus A         | POMPANO BEACH      | BROWARD      | Southeast | 12/6/2010  | 12/29/2010 | U       | 0.5     |
| BF069901000 | BF069901002 | ERIC_6864  | Pompano Beach Replacement Library and Civic Campus B         | POMPANO BEACH      | BROWARD      | Southeast | 12/6/2010  | 6/26/2012  | U       | 0.75    |
| BF160001000 | BF160001010 | ERIC_14801 | North Point Brownfield Site                                  | JACKSONVILLE       | DUVAL        | Northeast | 7/29/2010  |            |         | 10      |
| BF520801000 | BF520801003 | ERIC_7216  | Dansville South Historic Landfill Site                       | LARGO              | PINELLAS     | Southwest | 6/24/2010  | 4/1/2015   | C       | 0.95    |
| BF520801000 | BF520801001 | ERIC_7217  | Dansville North Historic Landfill Site                       | LARGO              | PINELLAS     | Southwest | 6/24/2010  | 1/13/2016  | C       | 0.91    |
| BF520801000 | BF520801002 | ERIC_7604  | Dansville Central Historic Landfill Site                     | LARGO              | PINELLAS     | Southwest | 6/24/2010  | 9/24/2015  | C       | 0.68    |
| BF500902000 | BF500902001 | ERIC_10740 | Pahokee Plaza  | PAHOKEE            | PALM BEACH   | Southeast | 4/2/2010   | 11/1/2011  | U       | 2.36    |
| BF290901000 | BF290901001 | ERIC_13925 | Lakewood Pointe  | SEFFNER            | HILLSBOROUGH | Southwest | 12/30/2009 | 4/5/2021   | C       | 15.01   |
| BF100501000 | BF100501004 | ERIC_6880  | Former U.S. Logistics/NexGen Environmental Facility          | GREEN COVE SPRINGS | CLAY         | Northeast | 12/30/2009 | 2/16/2016  | C       | 4.01    |
| BF050802000 | BF050802001 | ERIC_12419 | Mobility Scooter Center, Inc.                                | MELBOURNE          | BREVARD      | Central   | 12/22/2009 |            |         | 0.78    |
| BF480401000 | BF480401004 | ERIC_12729 | Future Dr. P. Phillips Orlando Performing Arts Center        | ORLANDO            | ORANGE       | Central   | 12/22/2009 | 1/13/2011  | U       | 3.51    |
| BF640401000 | BF640401002 | ERIC_9562  | Embry-Riddle Aeronautical University                         | DAYTONA BEACH      | VOLUSIA      | Central   | 12/22/2009 | 3/2/2010   | U       | 77      |
| BF160001000 | BF160001009 | ERIC_9444  | Riverside Avenue Brownfield                                  | JACKSONVILLE       | DUVAL        | Northeast | 12/21/2009 | 12/14/2020 | C       | 7.06    |
| BF110901000 | BF110901001 | ERIC_11945 | Hubert's Welding and Repair Site                             | NAPLES             | COLLIER      | South     | 12/18/2009 | 1/20/2011  | U       | 0.62    |
| BF480901000 | BF480901001 | ERIC_7311  | Bonita Fountains Phase 2: ROCC                               | ORLANDO            | ORANGE       | Central   | 12/18/2009 | 7/21/2016  | C       | 44.77   |
| BF420901000 | BF420901001 | ERIC_11039 | Fluid Routing Solutions, Inc.                                | OCALA              | MARION       | Central   | 12/17/2009 | 9/10/2020  | C       | 35      |
| BF160506000 | BF160506001 | ERIC_14671 | Hughes Electrical Supply Site                                | JACKSONVILLE       | DUVAL        | Northeast | 11/19/2009 |            |         | 1.2     |
| BF640901000 | BF640901001 | ERIC_9565  | RJS Investments of Central Florida, d/b/a Indian River Glass | NEW SMYRNA BEACH   | VOLUSIA      | Central   | 11/3/2009  | 10/13/2010 | U       | 0.85    |
| BF500302000 | BF500302001 | ERIC_10726 | Northwood Anchor Site  | WEST PALM BEACH    | PALM BEACH   | Southeast | 9/2/2009   | 7/15/2020  | U       | 3.02    |
| BF290401000 | BF290401001 | ERIC_6637  | The Place at Channelside                                     | TAMPA              | HILLSBOROUGH | Southwest | 8/7/2009   | 10/9/2017  | U       | 2.15    |
| BF580801000 | BF580801001 | ERIC_10054 | Eager Beaver Car Wash & John's Auto Care                     | VENICE             | SARASOTA     | South     | 12/30/2008 |            |         | 0.5     |
| BF590806000 | BF590806001 | ERIC_11151 | Sandefur Site  | SANFORD            | SEMINOLE     | Central   | 12/30/2008 | 4/24/2009  | U       | 69.95   |
| BF480805000 | BF480805001 | ERIC_12572 | Orlando Commerce Park ROCC Site                              | ORLANDO            | ORANGE       | Central   | 12/30/2008 |            |         | 60.73   |
| BF529901000 | BF529901003 | ERIC_6933  | Wal-Mart St. Pete (C) Brownfields Site                       | SAINT PETERSBURG   | PINELLAS     | Southwest | 12/29/2008 | 3/21/2014  | C       | 10.18   |
| BF290804000 | BF290804001 | ERIC_6654  | Crosland-Varela Site   | TAMPA              | HILLSBOROUGH | Southwest | 12/24/2008 | 10/14/2015 | C       | 6.85    |
| BF280601000 | BF280601001 | ERIC_13296 | Ridgewood Auto Spa   | SEBRING            | HIGHLANDS    | South     | 12/23/2008 |            |         | 0.36    |
| BF290803000 | BF290803001 | ERIC_13979 | EnviroFocus Technologies                                     | TAMPA              | HILLSBOROUGH | Southwest | 12/22/2008 |            |         | 21.18   |
| BF160803000 | BF160803001 | ERIC_6832  | Jacksonville Raceway   | JACKSONVILLE       | DUVAL        | Northeast | 12/18/2008 | 9/3/2010   | C       | 117.03  |
| BF160804000 | BF160804001 | ERIC_6775  | CLH-Jacksonville   | NEPTUNE BEACH      | DUVAL        | Northeast | 12/8/2008  | 9/7/2017   | C       | 1.27    |
| BF640401000 | BF640401001 | ERIC_9551  | Clyde Morris Former Landfill                                 | DAYTONA BEACH      | VOLUSIA      | Central   | 12/8/2008  |            |         | 3.63    |
| BF050801000 | BF050801001 | ERIC_12414 | Casbah Properties, LLC Site                                  | MELBOURNE          | BREVARD      | Central   | 10/23/2008 | 12/18/2008 | U       | 0.32    |
| BF290802000 | BF290802002 | ERIC_13922 | SSC Tampa Kracker Road, LLC, Parcel B                        | GIBSONTON          | HILLSBOROUGH | Southwest | 9/2/2008   |            |         | 8.49    |
| BF290802000 | BF290802003 | ERIC_13923 | SSC 115 Tampa Kracker Road, Parcel C                         | GIBSONTON          | HILLSBOROUGH | Southwest | 9/2/2008   |            |         | 74.08   |
| BF290702000 | BF290702001 | ERIC_13678 | TECO Hookers Point   |                    | HILLSBOROUGH | Southwest | 8/8/2008   | 10/7/2022  | C       | 31.88   |
| BF290802000 | BF290802001 | ERIC_13920 | Kracker Road aka Tampa Livestock                             | GIBSONTON          | HILLSBOROUGH | Southwest | 8/6/2008   |            |         | 29.73   |
| BF500701000 | BF500701001 | ERIC_10717 | Delray Beach CRA Brownfield Site                             | DELRAY BEACH       | PALM BEACH   | Southeast | 2/1/2008   | 11/17/2014 | U       | 2.42    |

\* PRFBSR chose to voluntarily terminate BSRA

\*\* Please note, BSRA BF00101004 superseded by BF500101005 and BF00101006

^ BSRA revoked for failure to comply.

^^ Property ownership change. BSRA terminated.

~ SRCO withdrawn

| Area ID     | Site ID     | ERIC ID               | Site Name   | City               | County       | District  | BSRA Date  | SRCO Date  | Closure | Acreage |
|-------------|-------------|-----------------------|---|--------------------|--------------|-----------|------------|------------|---------|---------|
| BF560702000 | BF560702001 | ERIC_12104            | 1150 S. Federal Highway                           | FORT PIERCE        | ST. LUCIE    | Southeast | 12/28/2007 | ~          |         | 2.33    |
| BF590702000 | BF590702001 | ERIC_11104            | Former Central Florida Drum Facility              | WINTER SPRINGS     | SEMINOLE     | Central   | 12/27/2007 | 5/3/2019   | C       | 6.45    |
| BF590703000 | BF590703001 | ERIC_11144            | Lowe's Store Fern Park                            | FERN PARK          | SEMINOLE     | Central   | 12/27/2007 | 3/31/2009  | U       | 9.45    |
| BF480401000 | BF480401002 | ERIC_12537            | Former Spellman Engineering                       | ORLANDO            | ORANGE       | Central   | 12/27/2007 |            |         | 19.2    |
| BF480401000 | BF480401003 | ERIC_12732            | Former OUC Power Plant                            | ORLANDO            | ORANGE       | Central   | 12/27/2007 |            |         | 9.8     |
| BF290704000 | BF290704001 | ERIC_13921            | Tampa Tank and Welding Property                   | TAMPA              | HILLSBOROUGH | Southwest | 12/27/2007 | 9/14/2011  | U       | 4.31    |
| BF560601000 | BF560601001 | ERIC_12070            | Center Road Brownfield                            | FORT PIERCE        | ST. LUCIE    | Southeast | 12/26/2007 |            |         | 56.59   |
| BF170701000 | BF170701001 | ERIC_6737             | Former Runyan Shipyard, Bayou Chico               | PENSACOLA          | ESCAMBIA     | Northwest | 12/26/2007 | 7/27/2017  | C       | 13.8    |
| BF100501000 | BF100501002 | ERIC_12489            | GCS Downtown Phase I, Parcel B                    | GREEN COVE SPRINGS | CLAY         | Northeast | 12/24/2007 | 7/19/2012  | U       | 1.74    |
| BF100501000 | BF100501001 | ERIC_12493            | GCS Downtown Phase I, Parcel A                    | GREEN COVE SPRINGS | CLAY         | Northeast | 12/24/2007 | 2/15/2010  | C       | 2.15    |
| BF100501000 | BF100501003 | ERIC_12494            | GCS Downtown Phase I, Parcel C                    | GREEN COVE SPRINGS | CLAY         | Northeast | 12/24/2007 | 6/21/2013  | U       | 1.75    |
| BF290703000 | BF290703001 | ERIC_6574             | Tampa International Center Brownfield Site        | TAMPA              | HILLSBOROUGH | Southwest | 12/20/2007 | 6/12/2009  | C       | 29.36   |
| BF170504000 | BF170504001 | ERIC_6761             | Century Florida Site                              | CENTURY            | ESCAMBIA     | Northwest | 12/20/2007 | 6/26/2009  | C       | 37      |
| BF050701000 | BF050701001 | ERIC_12415            | Manatee Point                                     | MELBOURNE          | BREVARD      | Central   | 12/19/2007 | 11/1/2012  | U       | 0.48    |
| BF480704000 | BF480704001 | ERIC_12706            | Baratta ROCC Site                                 | APOPKA             | ORANGE       | Central   | 12/19/2007 | 5/30/2008  | U       | 3.05    |
| BF640701000 | BF640701001 | ERIC_9558             | William Lofts                                     | DAYTONA BEACH      | VOLUSIA      | Central   | 11/21/2007 | 5/5/2014   | U       | 3.7     |
| BF480401000 | BF480401001 | ERIC_12689            | Orlando Events Center                             | ORLANDO            | ORANGE       | Central   | 9/5/2007   |            |         | 8.91    |
| BF590701000 | BF590701001 | ERIC_11121            | Former Microvia Facility                          | CASSELBERRY        | SEMINOLE     | Central   | 8/6/2007   |            |         | 8.39    |
| BF160001000 | BF160001008 | ERIC_14785            | Keystone/Wigmore Street                           | JACKSONVILLE       | DUVAL        | Northeast | 7/11/2007  |            |         | 70      |
| BF160001000 | BF160001006 | ERIC_14621            | Hogan's Creek Site, Parcel 1A                     | JACKSONVILLE       | DUVAL        | Northeast | 6/19/2007  |            |         | 3.18    |
| BF160001000 | BF160001007 | ERIC_17978            | Hogan's Creek Site, Parcel 1B                     | JACKSONVILLE       | DUVAL        | Northeast | 6/19/2007  |            |         | 2.27    |
| BF360501000 | BF360501001 | ERIC_11278            | Garden Street Iron & Metal, Inc.                  | FORT MYERS         | LEE          | South     | 5/29/2007  |            |         | 9.86    |
| BF290604000 | BF290604001 | ERIC_13943            | Waters Center Brownfield Site                     | TAMPA              | HILLSBOROUGH | Southwest | 12/27/2006 | 5/27/2010  | C       | 18.88   |
| BF540501000 | BF540501001 | ERIC_14737            | Bill Ding Avenue Brownfield Site                  | PALATKA            | PUTNAM       | Northeast | 12/27/2006 | 1/29/2014  | C       | 8.34    |
| BF160001000 | BF160001005 | ERIC_15251, ERIC_6816 | JM Family Enterprises                             | JACKSONVILLE       | DUVAL        | Northeast | 12/27/2006 | 11/26/2007 | U       | 3.94    |
| BF180601000 | BF180601001 | ERIC_12503            | Bunnell Industrial/Former Rayonier Plant Site     | BUNNELL            | FLAGLER      | Northeast | 12/21/2006 |            |         | 43.69   |
| BF290606000 | BF290606001 | ERIC_13895            | Former Tampa Armature Works Site                  | TAMPA              | HILLSBOROUGH | Southwest | 12/20/2006 |            |         | 4.27    |
| BF290607000 | BF290607001 | ERIC_13910            | Avion Park at Westshore Site                      | TAMPA              | HILLSBOROUGH | Southwest | 12/20/2006 | 10/13/2010 | U       | 18.89   |
| BF360301000 | BF360301001 | ERIC_11279            | Eastwood Village Brownfield Site                  | FORT MYERS         | LEE          | South     | 12/19/2006 |            |         | 44.27   |
| BF370601000 | BF370601001 | ERIC_17965            | Sunland Hospital Parcel I                         | TALLAHASSEE        | LEON         | Northwest | 12/12/2006 | 12/22/2006 | U       | 5.18    |
| BF550601000 | BF550601001 | ERIC_13653            | Former Ponce de Leon Golf Course                  | ST AUGUSTINE       | ST. JOHNS    | Northeast | 12/11/2006 |            |         | 284     |
| BF529901000 | BF529901002 | ERIC_6974             | City of St. Petersburg/Former Atherton Oil        | ST PETERSBURG      | PINELLAS     | Southwest | 10/10/2006 | 2/2/2017   | C       | 0.83    |
| BF290603000 | BF290603001 | ERIC_6576             | Circle Tampa Venture I                            | TAMPA              | HILLSBOROUGH | Southwest | 9/20/2006  | 5/31/2007  | C       | 28      |
| BF360302000 | BF360302001 | ERIC_11268            | 2780 South Street                                 | FORT MYERS         | LEE          | South     | 6/20/2006  | 4/23/2008  | U       | 1.68    |
| BF290602000 | BF290602001 | ERIC_5997             | Former 43rd Street Bay Drum Site                  | TAMPA              | HILLSBOROUGH | Southwest | 5/3/2006   |            |         | 4.3     |
| BF290302000 | BF290302001 | ERIC_13692            | Gerdau Ameristeel Brownfield Site                 | TAMPA              | HILLSBOROUGH | Southwest | 4/10/2006  |            |         | 30      |
| BF580302000 | BF580302002 | ERIC_7061             | Lowes Crofut Parcel and Outparcel A Site          | SARASOTA           | SARASOTA     | South     | 2/27/2006  | 6/14/2017  | C       | 4       |
| BF160501000 | BF160501001 | ERIC_7606             | Wal-Mart Phillips Highway Brownfields Site        | JACKSONVILLE       | DUVAL        | Northeast | 12/21/2005 | 12/23/2013 | C       | 21.23   |
| BF290503000 | BF290503001 | ERIC_13690            | Channelside Holdings Site                         | TAMPA              | HILLSBOROUGH | Southwest | 12/20/2005 |            |         | 8       |
| BF500101000 | BF500101006 | ERIC_10668            | DR Palm Beach Residential Complex Brownfield Site | WEST PALM BEACH    | PALM BEACH   | Southeast | 12/1/2005  |            |         | 14.11   |

\* PRFBRSR chose to voluntarily terminate BSRA

\*\* Please note, BSRA BF00101004 superseded by BF500101005 and BF00101006

^ BSRA revoked for failure to comply.

^^ Property ownership change. BSRA terminated.

~ SRCO withdrawn

| Area ID     | Site ID     | ERIC ID    | Site Name  | City             | County       | District  | BSRA Date  | SRCO Date  | Closure | Acreage |
|-------------|-------------|------------|--|------------------|--------------|-----------|------------|------------|---------|---------|
| BF290501000 | BF290501001 | ERIC_9188  | W.T. Edwards Brownfields Site                                  | TAMPA            | HILLSBOROUGH | Southwest | 11/29/2005 | 5/7/2008   | U       | 26      |
| BF580302000 | BF580302001 | ERIC_7059  | Lowes DMB Parcel and Outparcels B&C Site                       | SARASOTA         | SARASOTA     | South     | 11/15/2005 | 4/5/2013   | C       | 19      |
| BF050301000 | BF050301001 | ERIC_12377 | KIP I, L.L.C. Brownfield Site                                  | PALM BAY         | BREVARD      | Central   | 10/20/2005 |            |         | 33      |
| BF500101000 | BF500101005 | ERIC_7179  | DR Palm Beach Hotel Complex Brownfield Site                    | WEST PALM BEACH  | PALM BEACH   | Southeast | 10/20/2005 |            |         | 1.5     |
| BF139801000 | BF139801005 | ERIC_14262 | McArthur Dairy 7th Avenue                                      | MIAMI            | MIAMI-DADE   | Southeast | 10/7/2005  |            |         | 5.2     |
| BF529701000 | BF529701004 | ERIC_9859  | Clearwater Automotive Site                                     | CLEARWATER       | PINELLAS     | Southwest | 9/26/2005  | 7/1/2009   | U       | 3       |
| BF290204000 | BF290204001 | ERIC_13709 | Former Southern Mill Creek Products Site                       | TAMPA            | HILLSBOROUGH | Southwest | 7/25/2005  |            |         | 8.38    |
| BF370002000 | BF370002001 | ERIC_6968  | Tallahassee Residence Inn Brownfield Site                      | TALLAHASSEE      | LEON         | Northwest | 7/14/2005  | 3/19/2007  | C       | 2.26    |
| BF520501000 | BF520501001 | ERIC_6931  | Community Waterfront Park                                      | ST PETERSBURG    | PINELLAS     | Southwest | 5/19/2005  | 9/23/2010  | C       | 1.93    |
| BF139801000 | BF139801004 | ERIC_7549  | Los Suenos Multifamily Apartments (Dreamers, LLC)              | MIAMI            | MIAMI-DADE   | Southeast | 12/20/2004 | 1/16/2020  | C       | 1.46    |
| BF139904000 | BF139904002 | ERIC_14260 | Corinthian Multifamily Apartments (Liberty City Holdings, LLC) | MIAMI            | MIAMI-DADE   | Southeast | 12/17/2004 | 10/26/2020 | C       | 5.74    |
| BF060401000 | BF060401001 | ERIC_6725  | Harbour Cove Associates  | HALLANDALE BEACH | BROWARD      | Southeast | 12/17/2004 | 5/6/2009   | C       | 7.06    |
| BF290304000 | BF290304001 | ERIC_6570  | 12th Street Operations Yard                                    | TAMPA            | HILLSBOROUGH | Southwest | 12/9/2004  | 11/3/2011  | C       | 9.66    |
| BF139801000 | BF139801003 | ERIC_14258 | Wagner Square (Former Civic Center)                            | MIAMI            | MIAMI-DADE   | Southeast | 8/13/2004  | 10/7/2005  | U       | 3       |
| BF480201000 | BF480201001 | ERIC_6319  | Former Gray Truck Line Property                                | WINTER GARDEN    | ORANGE       | Central   | 4/19/2004  | 7/17/2017  | C       | 5       |
| BF060301000 | BF060301001 | ERIC_6621  | Dania Motocross  | DANIA BEACH      | BROWARD      | Southeast | 4/12/2004  | 8/1/2006   | C       | 12      |
| BF170302000 | BF170302001 | ERIC_12219 | Sunray Enterprises, Inc. (Keck)                                | PENSACOLA        | ESCAMBIA     | Northwest | 3/18/2004  | 3/2/2006   | U       | 1       |
| BF290303000 | BF290303001 | ERIC_13837 | Centro Asturiano Place   | TAMPA            | HILLSBOROUGH | Southwest | 3/10/2004  | 9/1/2006   | U       | 7       |
| BF139904000 | BF139904001 | ERIC_17872 | Siegel Gas and Oil Corp  | MIAMI            | MIAMI-DADE   | Southeast | 2/11/2004  | 5/17/2011  | U       | 2.22    |
| BF139801000 | BF139801002 | ERIC_17874 | FEC Buena Vista  | MIAMI            | MIAMI-DADE   | Southeast | 12/18/2003 |            |         | 51      |
| BF529901000 | BF529901001 | ERIC_9843  | Peoples Gas System (Former TECO Complex)                       | ST PETERSBURG    | PINELLAS     | Southwest | 12/16/2003 | 7/10/2019  | U       | 5       |
| BF130301000 | BF130301001 | ERIC_14240 | Beacon Lakes (AMB Codina)                                      | MIAMI            | MIAMI-DADE   | Southeast | 11/24/2003 | 5/9/2012   | U       | 156     |
| BF170201000 | BF170201001 | ERIC_6752  | Pensacola Mainstreet, Inc.                                     | PENSACOLA        | ESCAMBIA     | Northwest | 10/3/2003  | 10/1/2010  | C       | 3       |
| BF290301000 | BF290301001 | ERIC_13826 | Riverfront (Tampa Heights) Complex                             | TAMPA            | HILLSBOROUGH | Southwest | 10/1/2003  | 11/23/2005 | U       | 12      |
| BF529701000 | BF529701003 | ERIC_7195  | Former Clearwater Sun Property                                 | CLEARWATER       | PINELLAS     | Southwest | 9/17/2003  | 1/18/2007  | C       | 1       |
| BF160001000 | BF160001004 | ERIC_8535  | Ford Assembly Redevelopment                                    | JACKSONVILLE     | DUVAL        | Northeast | 9/17/2003  |            |         | 23      |
| BF179901000 | BF179901002 | ERIC_6082  | 2500 North Palafox Street                                      | PENSACOLA        | ESCAMBIA     | Northwest | 7/25/2003  | 2/29/2012  | C       | 0.75    |
| BF060201000 | BF060201001 | ERIC_17871 | McArthur Dairy Brownfield Site                                 | LAUDERHILL       | BROWARD      | Southeast | 6/11/2003  | 7/28/2016  | U       | 10.35   |
| BF290101000 | BF290101003 | ERIC_13821 | Tampa Bay Scrap Processors Site                                | TAMPA            | HILLSBOROUGH | Southwest | 5/9/2003   |            |         | 16      |
| BF160001000 | BF160001003 | ERIC_14520 | 2100 Dennis Street Remediation Trust                           | JACKSONVILLE     | DUVAL        | Northeast | 5/1/2003   |            |         | 1       |
| BF130201000 | BF130201001 | ERIC_17873 | Biscayne Commons Brownfields Site                              | NORTH MIAMI      | MIAMI-DADE   | Southeast | 4/7/2003   |            |         | 12      |
| BF160205000 | BF160205001 | ERIC_17964 | 4502 Sunbeam Road  | JACKSONVILLE     | DUVAL        | Northeast | 3/13/2003  |            |         | 225     |
| BF230201000 | BF230201001 | ERIC_6712  | Former-St. Joe Site Surface Impoundment                        | PORT ST JOE      | GULF         | Northwest | 1/28/2003  | 7/9/2010   | C       | 11      |
| BF230201000 | BF230201002 | ERIC_6713  | Former-Port St. Joe Kraft Papermill                            | PORT ST JOE      | GULF         | Northwest | 1/27/2003  | 5/15/2013  | C       | 125     |
| BF160001000 | BF160001002 | ERIC_14472 | The Shipyards  | JACKSONVILLE     | DUVAL        | Northeast | 12/31/2002 |            |         | 40.55   |
| BF160201000 | BF160201001 | ERIC_14602 | St. Johns Center Site  | JACKSONVILLE     | DUVAL        | Northeast | 12/31/2002 |            |         | 4       |
| BF090201000 | BF090201001 | ERIC_6876  | Inverness Wal-Mart Site  | INVERNESS        | CITRUS       | Southwest | 12/23/2002 | 10/21/2015 | C       | 40      |
| BF010001000 | BF010001002 | ERIC_8537  | Former-CSX Property  | GAINESVILLE      | ALACHUA      | Northeast | 11/14/2002 |            |         | 25      |
| BF290202000 | BF290202001 | ERIC_13808 | Wal-Mart Gunn Highway Site                                     | TAMPA            | HILLSBOROUGH | Southwest | 11/7/2002  | 6/12/2009  | U       | 28      |
| BF530001000 | BF530001001 | ERIC_6996  | Auburndale Wal-Mart  | AUBURNDALE       | POLK         | Southwest | 11/7/2002  | 11/12/2013 | C       | 10      |

\* PRFBRSR chose to voluntarily terminate BSRA

\*\* Please note, BSRA BF00101004 superseded by BF500101005 and BF00101006

^ BSRA revoked for failure to comply.

^^ Property ownership change. BSRA terminated.

~ SRCO withdrawn

| Area ID     | Site ID      | ERIC ID    | Site Name   | City            | County       | District  | BSRA Date  | SRCO Date  | Closure | Acreage |
|-------------|--------------|------------|---|-----------------|--------------|-----------|------------|------------|---------|---------|
| BF290101000 | BF290101002  | ERIC_13802 | Tampa Bay Shipbuilding and Repair Company         | TAMPA           | HILLSBOROUGH | Southwest | 7/31/2002  |            |         | 53      |
| BF429903000 | BF429903001  | ERIC_11055 | Former White's Meats Packing Facility             | OCALA           | MARION       | Central   | 7/26/2002  | 10/23/2006 | U       | 6       |
| BF290002000 | BF290002002  | ERIC_7380  | CSX Spur at Old Hopewell Road                     | TAMPA           | HILLSBOROUGH | Southwest | 7/22/2002  | 3/18/2019  | C       | 1       |
| BF500101000 | BF500101003  | ERIC_10691 | CFC Multifamily Northwest                         | WEST PALM BEACH | PALM BEACH   | Southeast | 7/8/2002   |            |         | 45      |
| BF500101000 | BF500101002  | ERIC_7178  | DR Lakes Multifamily Northside                    | WEST PALM BEACH | PALM BEACH   | Southeast | 7/8/2002   | 6/29/2015  | C       | 13      |
| BF160001000 | BF160001001  | ERIC_17851 | Ware Family Realty, LLC                           | JACKSONVILLE    | DUVAL        | Northeast | 6/3/2002   | 12/8/2003  | U       | 1       |
| BF290202000 | BF290202001A | ERIC_13831 | Wal-Mart Buckley-Shuler Parcel A                  | TAMPA           | HILLSBOROUGH | Southwest | 4/22/2002  | 5/15/2002  | U       | 1       |
| BF290202000 | BF290202001B | ERIC_13832 | Wal-Mart Buckley-Shuler Parcel B                  | TAMPA           | HILLSBOROUGH | Southwest | 4/22/2002  | 6/4/2002   | U       | 1       |
| BF290202000 | BF290202001C | ERIC_13833 | Wal-Mart Buckley-Shuler Parcel C                  | TAMPA           | HILLSBOROUGH | Southwest | 4/22/2002  | 11/23/2004 | U       | 2       |
| BF290202000 | BF290202001D | ERIC_13834 | Wal-Mart Buckley-Shuler Parcel D                  | TAMPA           | HILLSBOROUGH | Southwest | 4/22/2002  | 12/16/2002 | U       | 2       |
| BF290202000 | BF290202001E | ERIC_13835 | Wal-Mart Buckley-Shuler Parcel E                  | TAMPA           | HILLSBOROUGH | Southwest | 4/22/2002  | 7/22/2002  | U       | 2       |
| BF500101000 | BF500101001  | ERIC_7177  | BrandsMart  | WEST PALM BEACH | PALM BEACH   | Southeast | 12/27/2001 | 3/1/2016   | C       | 17      |
| BF290101000 | BF290101001  | ERIC_13783 | Port Ybor   | TAMPA           | HILLSBOROUGH | Southwest | 10/29/2001 | 10/10/2022 | C       | 59      |
| BF179901000 | BF179901001  | ERIC_6751  | Weatherford McIntyre Property                     | PENSACOLA       | ESCAMBIA     | Northwest | 10/3/2001  | 7/1/2002   | C       | 3       |
| BF160101000 | BF160101001  | ERIC_6769  | Southside Generating Station (SGS) Area           | JACKSONVILLE    | DUVAL        | Northeast | 8/1/2001   | 8/17/2017  | C       | 42      |
| BF529701000 | BF529701002  | ERIC_7207  | Dimmit Parcel B                                   | CLEARWATER      | PINELLAS     | Southwest | 7/31/2001  | 12/18/2009 | U       | 3       |
| BF170101000 | BF170101001  | ERIC_6753  | Strategic Crossing Corp. CSX Property             | PENSACOLA       | ESCAMBIA     | Northwest | 6/7/2001   | 12/15/2006 | C       | 1       |
| BF369901000 | BF369901001  | ERIC_6890  | City of Ft Myers Coal Gasification Site           | FORT MYERS      | LEE          | South     | 3/9/2001   | 1/3/2011   | C       | 7       |
| BF010001000 | BF010001001  | ERIC_10975 | Gainesville Regional Utilities/Poole Roofing Site | GAINESVILLE     | ALACHUA      | Northeast | 1/29/2001  |            |         | 2       |
| BF130001000 | BF130001001  | ERIC_7258  | Potamkin Properties                               | MIAMI BEACH     | MIAMI-DADE   | Southeast | 12/29/2000 | 3/14/2012  | C       | 7       |
| BF290002000 | BF290002001  | ERIC_13812 | WRB @ Old Hopewell Road                           | TAMPA           | HILLSBOROUGH | Southwest | 12/28/2000 |            |         | 10      |
| BF050001000 | BF050001001  | ERIC_12362 | Village Green Shopping Center                     | ROCKLEDGE       | BREVARD      | Central   | 12/22/2000 | 2/24/2021  | C       | 10      |
| BF290001000 | BF290001001  | ERIC_14022 | Robbins Manufacturing                             | TAMPA           | HILLSBOROUGH | Southwest | 8/28/2000  | 8/14/2002  | C       | 40      |
| BF529701000 | BF529701001  | ERIC_9914  | Community Health Center                           | CLEARWATER      | PINELLAS     | Southwest | 1/18/2000  | 7/28/2000  | U       | 1       |
| BF489901000 | BF489901001  | ERIC_12655 | Sunterra Site                                     | ORLANDO         | ORANGE       | Central   | 6/29/1999  | 11/5/1999  | U       | 14      |

\* PRFBRSR chose to voluntarily terminate BSRA

\*\* Please note, BSRA BF00101004 superseded by BF500101005 and BF00101006

^ BSRA revoked for failure to comply.

^^ Property ownership change. BSRA terminated.

~ SRCO withdrawn

**APPENDIX C  
Brownfields Redevelopment Success Stories**

## **Florida Brownfields Success Stories**

### **Brownfield Success Stories**

The success of the Florida Brownfields Redevelopment Program can be demonstrated by the completed projects – those that have gone through cleanup and reuse of previously underutilized properties and/or those that have achieved NFA status. The projects highlighted below have achieved NFA status and have been issued SRCOs between the period of July 1, 2023, through June 30, 2024. Cleanup was completed in accordance with DEP’s Contaminated Site Cleanup Criteria rule (Chapter 62-780, F.A.C.). Full summaries of historical success stories can be found on the [DEP website](#).

### **Closure Success - Completed Projects**

#### **Myers Commercial Park and Design Center**

**Location:** Tallahassee, Leon County  
**Historical Use:** Industrial Warehouses  
**Contaminants:** Arsenic, TPH, PCBs  
**Reuse:** Hotel or commercial



The property is in a commercial area bordered by a railroad and its right-of-way to the north, FAMU Way to the south, City of Tallahassee electrical transformer station to the east, and a vacant lot and Railroad Avenue to the west. The Site is mostly paved over and there are few remaining open green areas.

The contamination, which resulted from a discharge discovered on December 1, 1997, consisted of Arsenic, Total Petroleum Hydrocarbons (TPH), and Polychlorinated Biphenyls (PCBs). The discharge resulted from operations and maintenance of industrial warehouses on site. A Brownfields Site Rehabilitation Agreement (BF 370002009) was executed by the Department on March 21, 2019 (Amended Nov. 30, 2022), to address the contamination.

In January 2023, source removal was conducted on site to address the PCB contamination in two areas. In total, 15.86 tons of PCB-impacted soils were removed and disposed of from the site and clean soil was backfilled in. Engineering and Institutional controls were placed on the site, including six inches of asphalt, 6 inches to a foot of concrete on top of a soil sub-base, and building slabs as well as groundwater use restrictions, land use restrictions including soil and excavation restrictions, and stormwater subsurface construction restrictions. A conditional SRCO was issued July 12, 2023.



### HD King Power Plant Site

|                        |   |
|------------------------|---|
| <b>Location:</b>       | Fort Pierce, St. Lucie County   |
| <b>Historical Use:</b> | Power Generating Plant  |
| <b>Contaminants:</b>   | Semi-volatile organic compounds, PCBs, TRPH, aluminum, arsenic, barium, cadmium, chromium, cobalt, copper, iron, lead, manganese, mercury, nickel, thallium, silver, vanadium, and zinc |
| <b>Reuse:</b>          | Residential and Commercial  |

Before demolition and decommissioning of the H.D. King Power Plant was completed in October of 2009, the plant had been in operation from the 1930s until 2008, using a combination of petroleum and natural gas to generate electricity. Prior to the 1930s the site had also been home to a wood fired power plant since 1912. These activities left a lasting environmental impact on the property. Groundwater sampling and testing completed in December 2007 discovered the presence of semi-volatile organic compounds, PCBs, total recoverable petroleum hydrocarbons (TRPH), aluminum, arsenic, barium, cadmium, chromium, cobalt, copper, iron, lead, manganese, mercury, nickel, thallium, silver, vanadium and zinc. This has meant that since demolition of the power plant, the site has remained mostly vacant/undeveloped.

After being taken over by the Fort Pierce Redevelopment Agency (a dependent special district of the City of Fort Pierce), the site entered into a BSRA on Nov. 29, 2012. Between February 2010 and June 2016, a considerable amount of contaminated soil was removed and replaced with clean fill. Upon completion of soil removal activities in 2016, a groundwater use restriction was placed on a portion of the property to address remaining groundwater impacts and a Conditional SRCO was issued on May 22, 2018. In 2019, the city awarded Audubon Development a request for proposal for the old H.D. King Power Plant site in downtown Fort Pierce. The project was set to include a hotel, more than 100 condominium units, 10 luxury villas, several restaurants and shops. Plans for a potential high-speed passenger rail train station were also included.

Following Natural Attenuation Monitoring activities completed in July 2023, a SRCO was issued on August 4, 2023, certifying that site rehabilitation requirements had been satisfied by the Fort Pierce Redevelopment Agency and groundwater impacts no longer remained on the site. Despite delays, anticipated developments for the site are expected to positively transform the downtown Fort Pierce area, providing much needed housing and commercial opportunities.



### Sawyer's Landing Mixed Use Project

**Location:** Miami, Miami-Dade County  
**Historical Use:** Dry cleaner, funeral home  
**Contaminants:** Methylene chloride  
**Reuse:** Residential and retail



Block 55 Residential, LP entered into a BSRA on Dec. 28, 2021, for the rehabilitation and redevelopment of a vacant lot (Folio 01-0105-050-1120). The site historically included a dry cleaner, funeral home, pressing and dyeing shop, printing and photography shop, and hat shop. A source removal was completed in 2020 to remove methylene chloride soil contamination. The site is being redeveloped for retail and residential use, including 578 affordable housing units. A SRCO was issued on Aug. 8, 2023.



### Former Albertson's Shopping Center

**Location:** Oviedo, Seminole County  
**Historical Use:** Commercial  
**Contaminants:** VOCs and VOHs  
**Reuse:** Commercial

The site is a commercial shopping center with 3, 1-story buildings, paved and landscaped areas, a stormwater pond, and an undeveloped wooded area to the west.

The contamination was related to one of the former tenants, 1<sup>st</sup> Class Cleaners, where a 1996 Phase II assessment identified chlorinated solvents in groundwater. In March and April of 2015, a second Phase II was conducted confirming the presence of volatile organic compounds (VOCs) in groundwater with the main contaminants of concern of PCE and TCE.

Delineation of groundwater was completed in 2019 and a Supplemental Site Assessment Report submitted in March of 2020 confirmed that groundwater contamination had been defined and remained onsite. A year of groundwater monitoring indicated that the plume was stable/shrinking. After additional soil delineation a Conditional SRCO was issued in September 2023 restricting groundwater use and engineering controls.

### 2700 Gateway Green Reuse Site

**Location:** Pompano Beach, Broward County  
**Historical Use:** Chemical manufacturing  
**Contaminants:** VOCs, Chlorinated solvents  
**Reuse:** Office building or industrial



The BSRA for the 2700 Gateway Green Reuse Site, located at 2700 Gateway Drive in Pompano Beach, was executed on Dec. 27, 2019, with Belmont Porten Properties, LLC, and later amended June 2, 2022, to include Alliance SW 27th Avenue, LLC, and Alliance 2700 Gateway, LLC. The site was historically used for chemical manufacturing from approximately the 1970s until the 1990s, which resulted in extensive soil and groundwater contamination. In coordination with Belmont Porten Properties, the new owners will complete cleanup and redevelopment of the property with possibilities including high-tech office or industrial use.

Contamination at the site historically included soil and groundwater contamination by VOCs and chlorinated solvents related to the chemical manufacturing process. Site rehabilitation thus far has been carried out pursuant to a consent order between the Department and the property owner as well as a Remedial Action Plan approved by the Department on Dec. 28, 2018. Much of the contaminated soil on the property has been removed and disposed of off-site with the only remaining contaminated soils located beneath the existing building footprint. Groundwater remediation included a hydraulic control and treatment system that successfully treated over 80 million gallons of groundwater and removed over 3,500 pounds of contaminants. Groundwater remediation continued via in-situ bioremediation and monitoring efforts which were being reported on a semi-annual basis until recently. On Oct. 6, 2023, a Conditional SRCO was issued. The closure conditions include a mixture of institutional and engineering controls using a layered approach of local ordinances and a Declaration of Restrictive Covenant. Through the VCTC Program, over \$330,443 in corporate income tax credits were awarded for site rehabilitation work conducted to date.



### Commerce Park Green Reuse

**Location:** Lake Park, Palm Beach County  
**Historical Use:** Dump  
**Contaminants:** PAHs and metals  
**Reuse:** Commercial

The former Lake Park Dump began operating at the site in the early 1960s, handling municipal trash, construction debris and vegetative waste. Trash was placed into pits below the land surface and burned, leaving a lasting environmental impact. After closure of the dump in the early 1970s, a final earth cover was applied. Later, the Town of Lake Park used a portion of the site for equipment/vehicle staging and repair. The legacy of the former dump meant the site lay mostly

vacant/undeveloped since then, becoming overgrown with scattered shrubs and piles of debris., Environmental testing in 2006 and 2016 discovered polycyclic aromatic hydrocarbons (PAHs) and metals had impacted soil and groundwater at the site.

A BSRA was executed for the site on Dec. 19th, 2016, before being subsequently assigned in 2019 and 2021. Further assessment and remedial activities included the delineation of soil and groundwater impacts, as well as the excavation of approximately 14,000 cubic feet of material from the trash-filled area, which was then sorted and redeposited in future paved areas of the site as part of a department-approved Soil Management Plan. Institutional and Engineering Controls were proposed to limit exposure to the soil and groundwater impacts remaining on site and in December 2023, a Conditional SRCO was issued. This has allowed for the redevelopment and use of the site as an industrial facility, providing increased opportunity for commerce and development in the area.

### Former Gro-Mor Fertilizer Plant and Former Stock Building Supply

**Location:** Plant City, Hillsborough County  
**Historical Use:** Chemical manufacturing  
**Contaminants:** ammonia, cadmium, iron, manganese, nitrate, sulfate, benzo(a)pyrenes, and arsenic  
**Reuse:** Residential and mixed use



There are five Brownfield sites in this Brownfield Area, and three have now closed with Conditional SRCOs. Groundwater impacts from the Gro-Mor fertilizer plant merged with groundwater impacts from the Stock Building Supply/McGinnis Lumber Yard. The groundwater was monitored for ammonia, cadmium, iron, manganese, nitrate and sulfate until the area of groundwater impacts was determined to be stable and shrinking. A groundwater use restriction is in place for these sites. Soils impacted by benzo(a)pyrenes and arsenic were removed from each site; these impacts were attributed to adjacent road usage. The City of Plant City is in negotiations with a developer to create residences and mixed business/commercial use. Site structures have been demolished in preparation for redevelopment.





### Civic Towers

**Location:** Miami, Miami-Dade County  
**Historical Use:** Commercial  
**Contaminants:** PAHs, arsenic, barium, dioxins, lead, iron, and aluminum  
**Reuse:** Affordable residential

Civic Towers LLLP entered into a BSRA on March 16, 2017, for the Civic Towers Brownfield Site. The site use is affordable multi-family (196 units) residential with renovations to include a new roof system, upgraded windows, upgraded outdoor and indoor amenities and new Wi-Fi. Buried debris and soil contamination were identified during site investigation related to a

property transaction. Soil impacts with mainly arsenic, barium, dioxins, lead, and PAHs and groundwater impacts with primarily arsenic, barium, lead, iron and aluminum were identified at the site. An engineering control was installed and approved, and the site completed groundwater monitoring to support No Further Action with Conditions site closure. A Conditional SRCO was issued on Dec. 29, 2023.

### T.M. Alexander Apartments

**Location:** Miami, Miami-Dade County  
**Historical Use:** Commercial  
**Contaminants:** arsenic, barium, dioxins, lead, PAHs, iron, aluminum  
**Reuse:** Affordable senior residential

Civic Towers Senior LLLP entered into a BSRA on March 16, 2017, for the T.M. Alexander Apartments. The site is currently affordable senior residential housing and site renovations, including a new roof system, upgraded windows, upgraded outdoor and indoor amenities, and new Wi-Fi, were completed. Buried debris was identified during a site investigation related to a property transaction. Soil contaminants include arsenic, barium, dioxins, lead, and PAHs and the groundwater is primarily impacted with iron and aluminum. An engineering control was installed and approved, and the site completed groundwater monitoring to support No Further Action with Conditions site closure. A Conditional SRCO was issued on Dec. 29, 2023.





### South Florida Baptist Hospital

**Location:** Plant City, Hillsborough County  
**Historical Use:** Chicken farm  
**Contaminants:** Arsenic  
**Reuse:** Healthcare facility

The South Florida Baptist hospital is expected to open Summer 2024, replacing the 70-year-old Plant City hospital in another location. This Brownfield site had arsenic impacts to soil and groundwater from the previous use as a chicken farm. Chicken feed included an arsenic compound to kill internal parasites, and arsenic was excreted onto site soils and became concentrated adjacent to the coops and downhill toward a stormwater feature. Soil removal and groundwater treatment for arsenic have been conducted, and a Conditional SRCO was issued Jan. 2, 2024.

### Hogan Settlement Road

**Location:** Jacksonville, Duval County  
**Historical Use:** Auto salvage  
**Contaminants:** Petroleum, pesticides, metals  
**Reuse:** Residential



The Hogan Settlement Road Brownfield Site is located on a 15.55-acre parcel near the intersection of Normandy Boulevard and I-295 in northwest Jacksonville. NOVU Normandy Residences (NOVU) acquired the Site on Oct. 18, 2023. The City of Jacksonville approved a brownfield area designation on Nov. 16, 2023, and a BSRA was subsequently executed on Dec. 5, 2023.

Based on aerial photos, the property appears to have historically been an automobile salvage operation and a location for promiscuous dumping. Site assessment across the property revealed petroleum, pesticide and metals contamination in the soil along with buried concrete, wood, and other construction and demolition (solid waste) debris. NOVU Normandy Residences submitted a Combined Document, dated Aug. 15, 2023, and the Department issued a Remedial Action Plan Approval Order (RAP Order) on Sept. 18, 2023.

Between Nov. 27, 2023, and Feb. 15, 2024, NOVU oversaw the excavation and power screening of a total of 56,700.05 tons of material resulting in the separation of 35,840.94 tons of

contaminated soil and 20,859.11 tons of solid waste/debris (not inclusive of waste tires disposed separately) as well as confirmatory soil sampling, and pre- and post-excavation groundwater sampling. The separation of solid waste and contaminated soil was conducted to allow separate manifesting of both wastes and establish a clear basis for both site rehabilitation and solid waste VCTC recovery. No contaminated soil was reused at the Site, and no groundwater contamination was documented at the Site. On June 3, 2024, NOVU submitted a Site Rehabilitation Completion Report and No Further Action Proposal, which requested closure without conditions. The Department issued a SRCO for the site on June 17, 2024.

The proposed redevelopment will be a multi-story, 308-unit multifamily development, which will include one, two and three-bedroom units, co-working spaces, a pool, clubhouse and outdoor recreational areas. The multifamily redevelopment is currently under construction. NOVU anticipates that the construction will be complete in mid-2025. The redevelopment is expected to create seven permanent full-time jobs.

### Redevelopment Success



#### Edenfield Property aka Connor Park

**Location:** Palmetto, Manatee County  
**Historical Use:** Railroad spur/depot  
**Contaminants:** Arsenic, barium, chromium, PAHs, and lead  
**Reuse:** Recreational Park

This Brownfield Site consists of an approximately 1.7-acre parcel located in City of Palmetto in Manatee County, Florida. The property was originally owned by Tampa Southern Railroad Company and then purchased by the Edenfield family. Currently, the site is owned by the City of Palmetto. The City changed the name to Connor Park to honor the local historical figure, Frank M. Connor.

Contamination at Connor Park was discovered during a Phase I Site Assessment in October 1997. The contamination consisted of arsenic, barium, chromium, PAHs, and lead in soil and in groundwater. Connor Park entered into a BSRA with the Department on Jan. 28, 2016. The construction of the park relied on the idea/design to build a 500,000-gallon stormwater pond to filter and treat industrial waste from the 51-acre land north to the park. The Park has been designed with indigenous plants to filter the water. Additionally, Connor Park was constructed with a surrounding parking area. This acts as a layer of filtration to avoid contaminating Manatee River. Connor Park serves as a solar farm with solar trees that produces an average of 3,500 watts per hour. The Park has been designed to create a sanctuary that attracts the native fauna while also helping to reduce the mosquito population in the area.

Through the incredible design of Connor Park, the City of Palmetto has demonstrated their commitment to preserving their wildlife. The construction was completed in April 2023,

providing a recreational park to the community. The site rehabilitation has been completed. The No Further Action Proposal for closure with Risk Management Options Level III has been accepted by the Department on Feb. 6, 2024. The arsenic contamination remaining has been properly delineated and the plume is stable and shrinking. The site will be closing with conditions and institutional controls will be applied by restricting the land to recreational park use only and by restricting the use of groundwater. Connor Park is now open to the public and it is a fabulous place to visit.