

2014 Statewide Emergency Shelter Plan

January 31, 2014



Rick Scott
Governor



Bryan W. Koon
Director

Table of Contents		Page
Table of Contents		
List of Tables and List of Appendices		
Executive Summary		i
1.0	INTRODUCTION	1-1
1.1	Purpose of Statewide Emergency Shelter Plan	1-1
1.2	Background and Chronology	1-1
1.3	Statutory Considerations	1-3
2.0	EDUCATIONAL FACILITIES AS EMERGENCY SHELTERS	2-1
2.1	Public Shelter Design Criteria	2-1
2.2	Exemption Criteria	2-2
2.3	Exemption Process	2-10
2.4	Estimate of School District Compliance with EHPA Code (2010-2012)	2-11
3.0	REGIONAL HURRICANE EVACUATION SHELTER REQUIREMENTS	3-1
3.1	Methodology for Calculating Regional and County Hurricane Evacuation Shelter Status	3-2
3.2	Location and Square Footage of Existing and Needed Shelters	3-4
3.3	Pet-Friendly Shelter Availability	3-4
4.0	TYPES OF PUBLIC FACILITIES THAT SHOULD COMPLY WITH PUBLIC SHELTER DESIGN CRITERIA	4-1
4.1	Public Schools and Community Colleges	4-1
4.2	Charter Schools	4-2
4.3	State Universities	4-2
4.4	State and Local Public Facilities	4-3
5.0	RECOMMENDED SOURCES OF FUNDING	5-1
5.1	Public Schools, Community Colleges and University Facilities	5-1
6.0	STATEWIDE PROGRESS TOWARD ELIMINATING THE PUBLIC HURRICANE EVACUATION SHELTER SPACE DEFICIT	6-1
7.0	CONCLUSIONS	7-1
APPENDICES		

List of Appendices

- Appendix A: List of Hurricane Evacuation Shelters by County, Location and Capacity
- Appendix B: 2010 FBC—Building, Section 423.25 Public Shelter Design Criteria
- Appendix C: ARC 4496 - Standards for Hurricane Evacuation Shelter Selection
- Appendix D: Acronyms
- Appendix E: Glossary
- Appendix F: Mass Care Standards and Indicators, Version 011-072209
- Appendix G: Guidance for Implementation of Public Shelter Design Criteria
- Appendix H: Hurricane Evacuation Shelter Net Usability Multiplication Factor Estimates for Department of Education Facilities
- Appendix I: Department of Education Memorandum on Hurricane Shelters in New Educational Facilities, dated October 31, 2001
- Appendix J: Hurricane Shelter Demand Study Table
- Appendix K: Guidance for Selection of Impact Resistant Constructed Wall and Roof Assemblies
- Appendix L: The ADA and Emergency Shelters: Access for All in Emergencies and Disasters

List of Tables

	Page
Table EX-1: Regional Summaries of Hurricane Shelter Demand, Capacities, and Deficits/Surpluses	ii
Table 2-1: Estimate of Local Compliance with EHPA Requirements	2-13
Table 3-1: Shelter Demand/Capacity In People	3-6
Table 3-2: Shelter Demand/Capacity In Square Feet	3-9
Table 5-1: Estimate of PECO Funds Distributed to School Districts 1997-2012 Comparison to EHPA Spaces Created	5-2
Table 6-1: Hurricane Shelter Deficit Reduction Cumulative Progress (1995-2013)	6-3

List of Tables (Cont'd)	Page
Table G-1: Wind Design Factor Comparisons for ICC 500, 2004 EHPA and 2010 EHPA	G-4
Table G-2: Equivalent Basic Wind Speed Conversions	G-5
Table G-3: Florida Shelter Occupant Space Calculation Recommendations with FNSS for Dormitory Area	G-18
Table G-4: Estimate of Minimum Daily Drinking Water Needs in Unconditioned Shelters	G-19
Table G-5: Comparison of Florida's EHPA to the International Code Council's ICC 500	G-24
Table K-1: Windborne Debris Impact Criteria Comparisons for Vertical Surfaces	K-6
Table K-2: Windborne Debris Impact Criteria Comparisons for Horizontal Surfaces	K-7
Table K-3: Windborne Debris Impact Resistant Wall Assemblies	K-8
Table K-3: Windborne Debris Impact Resistant Roof Assemblies	K-14

List of Figures

Figure 2-1: Regional Hurricane Evacuation Shelter Space Surplus/Deficit Status of General Population Shelters	2-8
Figure 2-2: Regional Hurricane Evacuation Shelter Space Surplus/Deficit Status of Special Needs Shelters	2-9
Figure 3-1: Regional Planning Council (RPC) Regions of Florida	3-1
Figure 3-2: Florida Counties with Designated Pet-Friendly Shelters	3-5
Figure 6-1: Projected Hurricane Shelter Deficit Reduction	6-7
Figure G-1: ASCE 7-2010 and 2010 Florida Building Code—Building, Risk Category II Design Wind Speed Map	G-6
Figure G-2: ASCE 7-2010 and 2010 Florida Building Code—Building, Risk Category IV Design Wind Speed Map	G-7

List of Figures (Cont'd)

Page

Figure G-3: ICC 500 Hurricane Design Wind Speed Map

G-8

Figure G-4: 10,000-year High Wind Recurrence Map for Florida

G-8

EXECUTIVE SUMMARY

Pursuant to §1013.372(2) and §252.385(2)(b), Florida Statutes, (Fla. Stat.) the Division of Emergency Management (Division) is responsible for preparing a *Statewide Emergency Shelter Plan* (the Plan). The Plan is a guide for local emergency planning. It also provides advisory assistance to school districts contemplating construction of educational facilities and the need to provide public shelter space within those facilities. The Plan is submitted to the Governor and Cabinet for approval by January 31 of each even-numbered year. The Plan identifies the general location and square footage of existing general population (GP) and special needs shelters (SpNS) space, by Regional Planning Council (RPC) region, and needed space during the next five (5) years. The Plan also includes information on the availability of shelters that accept pets. The Department of Health assisted the Division in determining the estimated need for hurricane evacuation shelter space. In accordance with the statute, the Plan must:

- Identify the general location and square footage of existing shelters by RPC regions;
- Identify the general location and square footage of needed shelters by RPC regions for the next five years;
- Identify the types of facilities which should be constructed to comply with the public shelter design criteria; and
- Recommend an appropriate and available source of funding for the additional cost of constructing emergency shelters within those public facilities.

With publication of the 2006 Plan, the Division began monitoring the status of the statewide inventory of SpNS. Historically, SpNS have been included in total population hurricane evacuation shelter demand estimates, hurricane evacuation shelter capacities and surplus/deficit results. Given the findings from the 2004 hurricane season where about half of the designated SpNS were located in facilities that did not meet the same minimum hurricane safety criteria as GP shelters, the Division was asked to separate the two shelters and monitor progress towards improving SpNS hurricane safety, client capacity and provision of standby electric power supported air-conditioning.

Table EX-1 provides a regional summary of the projected regional hurricane evacuation shelter space demands for 2014 and 2019, indicates the quantity of recognized hurricane evacuation shelter spaces per region, and if there is a surplus or deficit of spaces per region. At this time, eight (8) RPC regions have a surplus of GP hurricane evacuation shelter space in 2014 (West Florida/Region 1, Apalachee/Region 2, North Central Florida/Region 3, East Central Florida/Region 6, Central Florida/Region 7, Tampa Bay/ Region 8, Treasure Coast/Region 10 and South Florida/Region 11). Only four (4) regions have a surplus of SpNS space in 2014 (Regions 1, 5, 6 and 11).

Table EX-1.
Regional Summaries of Hurricane Shelter Demands, Capabilities, and Deficits/Surpluses for 2014 though 2019
General Population and Special Needs Shelters

RPC Region	RPC Region Name	General Population Shelter Demand and Capacities					Special Needs Shelter Demand and Capacities				
		2014 Category 5 Shelter Demand, persons	2019 Category 5 Shelter Demand, persons	2014 Risk Shelter Capacity, persons	2014 Shelter Surplus/ Deficit, persons	2019 Shelter Surplus/ Deficit, persons	2014 Category 5 Shelter Demand, clients	2019 Category 5 Shelter Demand, clients	2014 Risk Shelter Capacity, clients	2014 Shelter Surplus/ Deficit, clients	2019 Shelter Surplus/ Deficit, clients
1	West Florida (WF)	36,896	38,942	77,565	40,669	38,623	1,010	1,013	1,914	904	901
2	Apalachee (APAL)	12,099	12,380	33,680	21,581	21,300	3,025	3,095	814	(2,211)	(2,281)
3	North Central Florida (NCF)	28,747	29,274	33,536	4,789	4,262	2,290	2,307	1,062	(1,228)	(1,245)
4	Northeast Florida (NEF)	99,420	102,995	76,311	(23,109)	(26,684)	3,898	3,920	3,717	(181)	(203)
5	Withlacoochee (WITH)	67,248	73,404	28,864	(38,384)	(44,541)	934	938	2,530	1,596	1,592
6	East Central Florida (ECF)	139,786	163,780	156,704	16,918	(7,076)	4,080	4,098	7,915	3,835	3,817
7	Central Florida (CF)	45,295	48,415	61,076	15,781	12,661	4,275	4,358	1,459	(2,816)	(2,899)
8	Tampa Bay (TB)	139,892	145,616	182,293	42,401	36,677	10,256	10,339	6,854	(3,402)	(3,485)
9	Southwest Florida (SWF)	134,364	137,298	26,074	(108,290)	(111,224)	10,581	10,646	1,726	(8,855)	(8,920)
10	Treasure Coast (TC)	44,500	45,980	115,881	71,381	69,901	5,796	5,907	3,251	(2,545)	(2,656)
11	South Florida (SF)	87,855	91,516	132,719	44,864	41,203	4,294	4,305	4,979	685	674
	TOTALS:	836,102	889,601	924,703	88,601	35,102	50,439	50,925	36,221	(14,218)	(14,704)

ii:

Based upon currently available information, surpluses of GP space will continue in RPC regions 1, 2, 3, 7, 8, 10 and 11 through 2019. Region 6 may return to a deficit situation if an inadequate quantity of hurricane evacuation shelter space is added to the regional inventory over the next two (2) to five (5) years. The SpNS regional hurricane evacuation shelter space deficit situation is projected to remain the same through 2019 with seven (7) regions in deficit. It should be noted that these projections do not assume addition of new space to regional inventories through 2019. Addition of new space could significantly reduce or eliminate the projected deficits.

A comparison of both GP and SpNS indicates that only two (2) regions have a hurricane evacuation shelter space surplus for both shelter types through 2019: RPC regions 1 and 11. All other regions and their respective district school boards, Community Colleges and universities are required to construct new educational facilities in compliance with public shelter design criteria.

The types of public facilities that should be constructed to comply with the public shelter design criteria include all facilities that are subject to be used as public hurricane evacuation shelters under the authority of §252.385(4)(a), Fla. Stat.; that is, public schools Community Colleges, universities, and other facilities owned by state and local governments. When appropriately located, designed and constructed, the following types of facilities are normally considered suitable for use as public hurricane evacuation shelters:

Community and civic centers, meeting halls, gymnasiums, auditoriums, cafeterias and open floor multipurpose facilities, exhibition halls, sports arenas, field houses, conference and training centers, certain classroom buildings, and other public assembly facilities.

The types of facilities that are not appropriate for use as public shelters are due to the following elements:

- location (facilities within Category 1, 2 or 3 hurricane evacuation zones, and possibly Category 4 and 5, flooding isolation, presence of certain hazardous materials, low evacuation demand, etc.),
- size (e.g., less than 2,000 square feet of usable floor area), or
- other characteristics (e.g., incompatibility of facility's normal use or availability with mass care function, long-range planning considerations, etc.).

During preparation of this Plan, the Division conducted a survey to estimate the compliance rate of school districts adhering to the statutory and code requirements of the public shelter design criteria for new school facilities construction. The Division wanted to determine if compliance with the existing law had improved since 2001. In 2001, the State Auditor General had a finding that, of the new schools reviewed, only 65 percent appeared to comply with the public shelter design criteria. Between 2001 and 2009 the Division observed a similar compliance rate of 65 percent. However, a more recent survey indicated improved compliance.

According to the Florida Inventory of School Houses (FISH) data, there were 112 new school buildings constructed between 2010 and 2012, with an estimated total net floor area of 1,673,498 square feet. The Division recognizes 26 of those facilities (383,542 square feet) as

meeting the public shelter design criteria, and another 59 buildings (972,144 square feet) were lawfully exempt for statutory and code provided causes. Therefore, the applicable school districts had a compliance rate of better than 80 percent.

District school boards have generally been reporting that the construction cost premium for incorporating the criteria is about four (4) percent. This is not necessarily an insignificant cost that must be borne by state and local agencies. Therefore, §1013.372(2), Fla. Stat. requires that the Division recommend an appropriate and available source of funding for the additional cost of constructing emergency shelters. The Division recommends the use of existing capital outlay funds as they are an appropriate and available source of state funding.

The Division has statutory duty and authority to administer a statewide program to eliminate the deficit of “safe” hurricane evacuation shelter space. To ensure consistency with state and national standards, guidelines and “best practices,” the Division has recognized *Standards for Hurricane Evacuation Shelter Selection* (ARC 4496) as the minimum hurricane evacuation shelter survey criteria. Therefore, at a minimum, meeting ARC 4496 criteria is a required condition for a public facility to be described as “safe,” “suitable” or “appropriate” during preparation of this Plan.

To accomplish this duty, the Division has implemented a multifaceted program. This program includes: 1) survey of existing buildings, both public and private, to identify suitable shelter capacity; 2) where cost effective (and practical), support mitigation and retrofitting of existing facilities to increase shelter capacity; 3) construction of new facilities to meet the public shelter design criteria; 4) shelter demand reduction through improved hurricane hazard models and behavioral studies; and 5) improve public information/education to reduce unnecessary “shadow” evacuations.

While regional deficits do remain, Florida’s deficit of general population hurricane evacuation shelter space on a statewide aggregate basis has now been eliminated. However, a deficit of special needs hurricane evacuation shelter space persists. The Division’s hurricane evacuation shelter survey and retrofit program identified, created or otherwise documented 462,216 hurricane evacuation shelter spaces that meet ARC 4496 guidelines. Public school new construction programs have created an additional 499,604 hurricane evacuation shelter spaces. Therefore, by the 2014 hurricane season, Florida will have a total of 960,924 shelter spaces that meet ARC 4496 guidelines. The perceived public shelter demand resulting from hurricane evacuation has been significantly reduced over the past 11 years due to improvements in public education and information, and more accurate storm surge/evacuation zone modeling with the use of the LiDAR (Light Detection and Ranging). The 2010 Statewide Regional Evacuation Studies (SRES) resulted in a statewide aggregate hurricane evacuation shelter space demand reduction of 604,792 spaces. Florida’s hurricane evacuation shelter space demand for 2014 is 886,541.

With publication of this Plan, Florida now has 41 counties with demonstrable surpluses of General Population (GP) hurricane evacuation shelter space. The counties with surpluses of GP space include: Bay, Bradford, Brevard, Broward, Columbia, Escambia, Gadsden, Gilchrist, Hamilton, Hardee, Hendry, Highlands, Hillsborough, Holmes, Indian River, Jackson, Jefferson, Lafayette, Lake, Leon, Liberty, Madison, Manatee, Martin, Miami-Dade, Nassau, Okaloosa,

Orange, Osceola, Palm Beach, Pasco, Polk, Saint Johns, Saint Lucie, Santa Rosa, Seminole, Suwannee, Taylor, Union, Walton, and Washington.

There are fewer counties, 25, with a demonstrable surplus of SpNS hurricane evacuation shelter space. The counties with surpluses of SpNS space include: Bradford, Brevard, Broward, Citrus, Desoto, Duval, Gilchrist, Glades, Hernando, Hillsborough, Indian River, Lafayette, Levy, Marion, Martin, Miami-Dade, Okaloosa, Orange, Osceola, Putnam, Saint Johns, Santa Rosa, Volusia, Walton, and Washington.

As Florida's hurricane vulnerable population continues to grow, it is vitally important that construction of hurricane evacuation shelters and retrofitting of existing buildings be considered a priority. If Florida is to meet its goal of eliminating the hurricane evacuation shelter space deficit in every region of the state, the incorporation of the public shelter design criteria into new construction, retrofitting of suitable existing buildings, and continued use of improved hurricane evacuation studies and new technologies must continue to be accomplished. The overall result of full implementation of the Division's hurricane evacuation shelter deficit reduction strategy is a greater level of emergency preparedness, a more efficient capability for responding to incidents and a greater ability to meet the needs of disaster survivors.

1.0 INTRODUCTION

1.1 Purpose of Statewide Emergency Shelter Plan

Pursuant to §1013.372(2), and §252.385(2)(b), Florida Statutes (Fla. Stat.), the *Statewide Emergency Shelter Plan* (Plan) is prepared and submitted to the Governor and Cabinet for approval. The Plan provides information on existing and needed hurricane evacuation shelter space requirements. This information is then used by district school boards, Community College boards of trustees, university boards of trustees and emergency management agencies in planning for the construction of new educational facilities to comply with the public shelter design criteria. "Board," unless otherwise specified, means a district school board, a Community College board of trustees, and a university board of trustees.

This Plan, once approved, will determine which regions and counties are required to construct new educational facilities to comply with the public shelter design criteria. The Plan includes: the general location and square footage of existing general population and special needs shelters (SpNS) by region and county; the general location and square footage of needed general population and SpNS by region and county for the next five years; the types of facilities that should comply with the public shelter design criteria; and recommends an appropriate and available source of funding for the additional cost of constructing public hurricane evacuation shelters in those public facilities.

Since promulgation of the public shelter design criteria in 1997, the Division has routinely received requests for guidance on certain aspects of the criteria. Therefore, this Plan also includes advisory guidance by the Division on subjects relating to implementation of the criteria; such as, minimum mass care/human needs requirements not specified in the code, explanation of exemption criteria, etc. The guidance is not intended to be a comprehensive commentary of the criteria, but is limited to subjects pertinent to the most frequently asked questions. This Plan also includes a brief progress summary of statewide hurricane evacuation shelter space deficit elimination.

1.2 Background and Chronology

On August 24, 1992, Hurricane Andrew made landfall in South Florida as a Category 5 hurricane. Winds in excess of 155 miles per hour spread inland, causing catastrophic damage in Miami-Dade County and other south Florida areas. It has been estimated that 750,000 persons were ordered to evacuate coastal areas, inland flood prone areas and manufactured homes. In some cases, spontaneous (or "shadow") evacuation of persons outside of areas ordered to evacuate also occurred. Though many evacuees sought shelter in motels or the homes of family and friends, many also sought safety in public shelter facilities in the affected area, and in communities along evacuation routes throughout the state. This unprecedented relocation of Florida's residents and visitors in the face of an impending natural disaster stretched the resources of State, local, and private agencies to provide public shelter.

Post-disaster evaluations of evacuation and sheltering operations by the *Governor's Disaster Planning and Response Review Committee*, also known as the "Lewis Commission," identified the lack of adequate and appropriate public shelter space as a critical planning issue. The Lewis Commission Report served as the driving force behind the adoption of Chapter 93-211, Laws of Florida, and subsequent revisions to Chapters 235, 240 and 252, Florida Statutes. The educational facilities sections of Chapters 235 and 240 have been superseded by Chapter 1013. Based on those revisions, the Legislature stated its intent that Florida eliminate its deficit of safe public hurricane evacuation shelter space in every region of the State.

In consultation with county Boards, county emergency management offices and the Division of Emergency Management, the statute directed the Department of Education to develop standards for a public shelter design criteria. The new criteria were to be designed to ensure that appropriate new educational facilities can serve as public shelters for emergency management purposes. After promulgation of the criteria, all new educational facilities, or appropriate areas within facilities, for which a design contract was entered into after the effective date of inclusion in State Requirements for Educational Facilities (SREF), must be built in compliance with the criteria, unless the facility is exempted with concurrence of the applicable local emergency management agency or the Division.

The Department of Education entered into a contract with the University of Florida, School of Building Construction, to prepare the public shelter design criteria. The university assembled an advisory committee consisting of members from federal, state and local emergency management agencies, architects, engineers, academia, district school boards and the American Red Cross (ARC). The task before the advisory committee was to develop criteria that balanced the need to provide a relatively safe and self-sufficient facility, with the need for cost-effective designs and construction methods.

The advisory committee incorporated not only its collective knowledge, experience and existing national codes and standards, but also consulted with Texas Tech and Clemson Universities for severe storm research findings, and with relevant publications, such as the American Red Cross' *Mass Care—Preparedness and Operations* (ARC 3031, superseded by ARC 3041), *Guidelines for Hurricane Evacuation Shelter Selection* (ARC 4496), and the Department of Energy's (DOE) *Standard Natural Phenomena Hazards Design and Evaluation Criteria* (DOE-STD-1020).

The product of this process is a set of comprehensive design criteria that includes structural enhancements, potable water and sanitary requirements, provisions for emergency power, and other considerations that improve survivability and shelter management operations. The promulgation process began in 1994, and was adopted into SREF on April 28, 1997. Subsequently, along with other sections of SREF, the criteria were incorporated in Chapter 423 of the Florida Building Code, which became effective March 1, 2002. This provided a seamless continuation of the criteria for new school construction projects. The public shelter design criteria code provisions in effect at the time of publication of this Plan can be seen in Appendix B.

The public shelter program lessons learned from Hurricane Andrew were further reiterated during the 2004 and 2005 hurricane seasons. During these two seasons alone, approximately 15 million people in Florida were under evacuation orders due to eight (8) hurricanes and two (2) tropical storms. During 2004 and 2005, nearly every county in Florida was under hurricane or inland high wind warnings at some time, prompting mandatory evacuation orders for their coastal storm surge, inland flood vulnerable and manufactured home residents. More than 1,200 shelters were opened, which safely protected about 300,000 evacuees.

In a large-scale emergency, the availability of shelter space is a statewide challenge. Even if some individual counties have surplus shelter space, deficits in other counties will have statewide implications that will have to be addressed. Evacuees that cannot find shelter space within their own county or region will leave those areas in search of viable shelter alternatives elsewhere. Thus, implementation of the public shelter design criteria in new educational facilities is a critical component of Florida's hurricane evacuation shelter space deficit elimination program.

1.3 Statutory Considerations

There are several statutory authorities that are applicable for implementation of the public shelter design criteria. The following statutes have been selected to provide context for decisions relating to planning and exemption of educational facilities.

252.38 Emergency management powers of political subdivisions.--Safeguarding the life and property of its citizens is an innate responsibility of the governing body of each political subdivision of the state.

(1) COUNTIES.--

(d) During a declared state or local emergency and upon the request of the director of a local emergency management agency, the district school board or school boards in the affected area shall participate in emergency management by providing facilities and necessary personnel to staff such facilities. Each school board providing transportation assistance in an emergency evacuation shall coordinate the use of its vehicles and personnel with the local emergency management agency.

§252.38, Fla. Stat. provides that "Safeguarding the life and property of its citizens is an innate responsibility of the governing body of each political subdivision of the state." This places the burden for evacuating and sheltering at-risk citizens during an emergency or disaster upon county governing boards (i.e., Board of County Commissioners). To expand and expedite locally available resources to meet an emergency need, the Legislature directed that during a declared state or local emergency, district boards will upon request participate in emergency management by providing facilities, personnel, equipment and vehicles.

District public schools are the primary source of public shelter during tropical weather related emergencies, currently accounting for about 97 percent of statewide hurricane evacuation shelter space. Therefore, it can be presumed that public schools will be used as hurricane evacuation shelters, and often staffed by district personnel. It can also be presumed that public schools will be opened as shelters regardless of the storm's forecasted intensity and track.

Therefore, it is critical that new school facilities be appropriately designed and located to serve the required emergency function.

252.385 Public shelter space.--

(1) It is the intent of the Legislature that this state not have a deficit of safe public hurricane evacuation shelter space in any region of the state by 1998 and thereafter.

(2)(a) The division shall administer a program to survey existing schools, universities, Community Colleges, and other state-owned, municipally owned, and county-owned public buildings and any private facility that the owner, in writing, agrees to provide for use as a public hurricane evacuation shelter to identify those that are appropriately designed and located to serve as such shelters. The owners of the facilities must be given the opportunity to participate in the surveys. The state university board of trustees, district school boards, Community College boards of trustees, and the Department of Education are responsible for coordinating and implementing the survey of public schools, universities, and Community Colleges with the division or the local emergency management agency.

(b) By January 31 of each even-numbered year, the division shall prepare and submit a statewide emergency shelter plan to the Governor and Cabinet for approval, subject to the requirements for approval in s. 1013.37(2). The plan shall identify the general location and square footage of special needs shelters, by regional planning council region, during the next 5 years. The plan shall also include information on the availability of shelters that accept pets. The Department of Health shall assist the division in determining the estimated need for special needs shelter space and the adequacy of facilities to meet the needs of persons with special needs based on information from the registries of persons with special needs and other information.

(4)(a) Public facilities, including schools, postsecondary education facilities, and other facilities owned or leased by the state or local governments, but excluding hospitals, hospice care facilities, assisted living facilities, and nursing homes, which are suitable for use as public hurricane evacuation shelters shall be made available at the request of the local emergency management agencies. The local emergency management agency shall coordinate with these entities to ensure that designated facilities are ready to activate prior to a specific hurricane or disaster. Such agencies shall coordinate with the appropriate school board, university, Florida College, state agency, or local governing board when requesting the use of such facilities as public hurricane evacuation shelters.

§252.385, Fla. Stat. states the intent of the Legislature to eliminate the deficit of “safe” public hurricane evacuation shelter space. The Division was given both the duty and authority to administer a statewide program to survey public facilities and identify those that are appropriately designed and located to serve as public shelters. To ensure consistency with State and national standards, codes, guidelines and “best practices,” the Division has recognized ARC 4496 as the minimum hurricane evacuation shelter safety criteria. Therefore, at a minimum, meeting the intent of ARC 4496 is a required condition for a public facility to be described as “safe,” “suitable” or “appropriate” for recognition as a public hurricane evacuation shelter in this Plan. The public hurricane evacuation shelter capacities listed as “suitable” in this Plan are recognized by the Division as meeting ARC 4496 hurricane safety criteria.

Appendix A identifies the statewide inventory of facilities recognized as meeting the intent of ARC 4496 in their existing condition (i.e., “as-is”), facilities that have been retrofitted to meet ARC 4496, and facilities that have been constructed to meet ARC 4496. New school facilities that are reported by district school boards and local emergency management agencies as having been constructed to the public shelter design criteria are generally recognized by the Division to meet ARC 4496, though storm surge flooding hazards may limit recognition in some cases to exiting storms only.

The Division does not certify, approve or designate hurricane evacuation shelters. Through its survey program, the Division provides data and assistance to local emergency managers, who then use the ARC 4496 criteria as one factor in the selection of public shelters. In addition to the ARC 4496 ranking, local emergency managers consider other factors in the selection process, such as, type of event requiring sheltering (known or perceived hazards and risks); location; available staffing, equipment and material resources; internal/external movement circulation; availability of adequate toilets and sanitation; feeding capabilities; standby or emergency electric power capability; types of spaces available and their configuration and contents; and type and condition of roof covering; etc. When anticipated demand exceeds available ARC 4496 shelter space capacity, local emergency managers may select other facilities that afford the best available protection and features.

With the amendment of §252.385(2)(b), Fla. Stat. in 2006, the Plan is required to include information on the availability of pet-friendly public shelters as well as capacity of SpNS. The Department of Health is required to assist in determining need for SpNS.

§252.385(4)(a), Fla. Stat. makes available all suitable public facilities owned or leased by state or local government agencies upon request of the applicable local emergency management agency. This broadens the types of facilities that can be used by emergency management officials in a declared emergency, and is consistent with the Division’s authority to survey all appropriate public facilities for use as public hurricane evacuation shelters.

1013.372 Education facilities as emergency shelters.—

(1) The Department of Education shall, in consultation with boards and county and state emergency management offices, include within the standards to be developed under this subsection public shelter design criteria to be incorporated into the Florida Building Code. The new criteria must be designed to ensure that appropriate new educational facilities can serve as public shelters for emergency management purposes. A facility, or an appropriate area within a facility, for which a design contract is entered into after the effective date of the inclusion of the public shelter criteria in the code must be built in compliance with the amended code unless the facility or a part of it is exempted from using the new shelter criteria due to its location, size, or other characteristics by the applicable board with the concurrence of the applicable local emergency management agency or the Division of Emergency Management. Any educational facility located or proposed to be located in an identified category 1, 2, or 3 evacuation zone is not subject to the requirements of this subsection. If the regional planning council region in which the county is located does not have a hurricane evacuation shelter deficit, as determined by the Division of Emergency Management, educational facilities within the planning council region are not required to incorporate the public shelter criteria.

As directed by law, the Department of Education was required to develop criteria, in consultation with district boards and state and local emergency management offices, to ensure that appropriate new educational facilities can serve as public shelters for emergency management purposes. The criteria are required to be incorporated into the Florida Building Code (i.e., s. 423.25, *Florida Building Code--Building*), and all new facilities for which a design contract is entered into after incorporation of the criteria into the code must be built in compliance with the criteria. The public shelter design criteria are applicable to both district school board and Community College facilities, and became effective on April 28, 1997. These criteria were also codified into the *Florida Building Code--Building* on March 1, 2002.

§1013.372(1), Fla. Stat. allows a board to exempt a facility from the criteria if the location, size or other characteristics is inappropriate for use as a public shelter. A facility that is located, or proposed to be located, in a Regional Planning Council region that is determined by the Division to have a hurricane evacuation shelter surplus may also be exempted. **It is unlawful and a violation of the Florida Building Code for a board to exempt a new educational facility from the criteria without the written concurrence of the applicable local emergency management agency or the Division.**

1013.74 University authorization for fixed capital outlay projects.—

(4) The university board of trustees shall, in consultation with local and state emergency management agencies, assess existing facilities to identify the extent to which each campus has public hurricane evacuation shelter space. The board shall submit to the Governor and the Legislature by August 1 of each year a 5-year capital improvements program that identifies new or retrofitted facilities that will incorporate enhanced hurricane resistance standards and that can be used as public hurricane evacuation shelters. Enhanced hurricane resistance standards include fixed passive protection for window and door applications to provide mitigation protection, security protection with egress, and energy efficiencies that meet standards required in the 130-mile-per-hour wind zone areas. The board must also submit proposed facility retrofit projects to the Division of Emergency Management for assessment and inclusion in the annual report prepared in accordance with s. 252.385(3). Until a regional planning council region in which a campus is located has sufficient public hurricane evacuation shelter space, any campus building for which a design contract is entered into subsequent to July 1, 2001, and which has been identified by the board, with the concurrence of the local emergency management agency or the Division of Emergency Management, to be appropriate for use as a public hurricane evacuation shelter, must be constructed in accordance with public shelter standards.

§1013.74(4), Fla. Stat., provide state university boards of trustees statutory duties similar as those of district public schools and Community Colleges. State universities, in consultation with state and local emergency management agencies, are directed to assess existing facilities to identify the extent to which each campus has public hurricane evacuation shelter space.

Each campus is then responsible for developing a five-year capital improvements program that identifies potential new and retrofitted facilities that can be used as public hurricane evacuation shelters. The statute indicates that the facilities will incorporate “enhanced hurricane resistance standards” and must be constructed in accordance with “public shelter standards,” but does not specify the Florida Building Code’s public shelter design criteria. The Division recommends use of the Florida Building Code’s public shelter design criteria for university

facilities that are appropriate for use as public shelters. All campus buildings for which a design contract is entered into after July 1, 2001 are required to be constructed to the standard.

The statute indicates that a university board of trustees may exempt a facility from the criteria with the concurrence of the applicable local emergency management agency or the Division. A facility that is proposed to be located in a Regional Planning Council region that is determined by the Division to have a hurricane evacuation shelter surplus may also be exempted. As with district school boards and Community Colleges, **it is unlawful for a university board of trustees to exempt a new campus facility from the criteria without the written concurrence of the applicable local emergency management agency or the Division.**

381.0303 Special Needs Shelters. --

(2)(d) Local emergency management agencies shall be responsible for the designation and operation of special needs shelters during times of emergency or disaster and the closure of the facilities following an emergency or disaster. The local health department and emergency management agency shall coordinate these efforts to ensure the appropriate designation and operation of special needs shelters. County health departments shall assist the local emergency management agency with regard to the management of medical services in special needs shelters.

§381.0303(2)(d), Fla. Stat. requires local emergency management agencies to designate public SpNS. The Department of Health (through County Health Departments) is assigned the duty to assist with managing the medical service needs of the clients.

The Division strongly recommends that as with general population public hurricane evacuation shelters, public SpNS hurricane evacuation shelters designated by local emergency management agencies should meet the ARC 4496 hurricane safety criteria, and preferably designed and constructed to the public shelter design criteria.

2.0 EDUCATIONAL FACILITIES AS EMERGENCY SHELTERS

The public shelter design criteria, which are also known as Enhanced Hurricane Protection Area (EHPA) criteria, were designed to ensure that appropriate new educational facilities can serve as public shelters for emergency management purposes. The EHPA criteria can be found in Section 423.25, *Florida Building Code—Building*. Public educational facilities primarily serve an educational purpose. During a declared state of emergency these facilities may function as public shelters. The public shelter function is a lawfully authorized function, and during a declared state or local emergency can preempt normal educational functions. Therefore, consideration of the emergency management purpose is a critical component of the design of a new educational facility. The following sections will provide consultative (or advisory) guidance for implementing the criteria.

2.1 Public Shelter Design Criteria

The EHPA criteria ensure that new educational facilities meet or exceed applicable national design and construction standards, guidelines and “best practices.” The EHPA criteria have been designed to significantly enhance occupant safety and building integrity. One of the main objectives of the EHPA is to ensure that these facilities continue to serve the public after exposure to a major hurricane.

It is highly recommended that prior to design that the facility owners, planners and designers incorporate the American Red Cross’ ARC 4496 in the planning process for an EHPA. See Appendix C. ARC 4496 is the minimum hurricane evacuation shelter safety guideline used by the Division, American Red Cross and local emergency management officials for surveying and ranking public hurricane evacuation shelters. ARC 4496 can also be viewed at the following web address:

<http://www.floridadisaster.org/Response/engineers/documents/newarc4496.pdf>

ARC 4496 requires that public hurricane evacuation shelters be designed, constructed and capable of withstanding wind loads according to the American Society of Civil Engineers Standard 7 (ASCE 7). The EHPA code provisions recommend increasing the design map wind speed by 40 miles per hour. The Division endorses this recommendation.

Please review Appendix G for additional advisory guidance on design criteria, including wind and debris impact resistance, foundation and floor slab elevation, location and site requirements, shelter occupant capacity, plumbing and sanitation, electrical standby and emergency power systems, and emergency management considerations. There are other useful resources to be considered in the EHPA design process, such as: 1) International Code Council’s *Standard on the Design and Construction of Storm Shelters* (ICC 500), 2) the Department of Energy’s (DOE) *Standard Natural Phenomena Hazards Design and Evaluation Criteria* (DOE-STD-1020), and 3) the Federal Emergency Management Agency’s (FEMA) publication *Design and Construction Guidance for Community Safe Rooms* (FEMA 361).

SpNS should meet the same hurricane safety criteria as general population shelters (ARC 4496 and other state and national public shelter criteria). Following the 2004 hurricane season,

the Division and Department of Health, in consultation with the Executive Office of the Governor, issued a memorandum stating an expectation that SpNS be located in facilities that at a minimum meet the ARC 4496 hurricane safety criteria, that SpNS client occupied areas have standby power supported air-conditioning, and that client shelter spaces be based on 60 square feet per client (20 square feet is used for general population shelter spaces). The 60 square feet of space includes an allowance for care-givers and medical equipment. For further guidance, please see the following memorandum dated June 6, 2005:

<http://www.floridadisaster.org/documents/Agwunobi-Fugate%20SpNS%206-7-2005.pdf>

2.2 Exemption Criteria

All new educational facilities must be designed and constructed to comply with the EHPA criteria unless specifically exempted by the board with written concurrence of the applicable local emergency management agency or the Division. See §1013.372, Fla. Stat.

It is unlawful and a violation of the Florida Building Code for a board to exempt a new educational facility from the criteria without the written concurrence of the applicable local emergency management agency or the Division.

The fact that the EHPA criteria may increase the cost of construction of a facility, by itself, is not a factor that will be considered for an exemption by the Division. Cost of construction may only be considered as one of a number of factors when selecting which new facilities are to be designed and constructed to meet the EHPA criteria. Selection may be based upon cost-effectiveness, greatest provision of shelter space, and other factors that enhance shelter usefulness.

The EHPA requirement applies to any building construction project that is “new construction,” as defined in §1013.01(14), Fla. Stat. and s. 423.5.8, *Florida Building Code—Building*. That is, any construction of a building or unit of a building in which the entire work is new, or an entirely new addition connected to an existing building. This includes replacement buildings and new buildings and additions constructed on existing campuses. The EHPA requirement also applies to reuse and prototype plans, since they are required to be code updated with each new project.

The EHPA requirement is not limited to rooms or spaces defined as “core facilities” in §1013.01(5), Fla. Stat. The statutory definition is intended for educational facilities purposes, and defines “core facilities” to be media centers, cafeterias, toilet facilities and circulation space (e.g., corridors, lobbies, etc.) §1013.372(1), Fla. Stat. states that “A facility, or an appropriate area within a facility...must be built in compliance with the (EHPA criteria) unless the facility or a part of it is exempted...” The statute does not limit EHPA’s to “core facilities,” but permits use of an entire facility, or appropriate areas within a facility.

Both the Florida Statutes and the Florida Building Code provide factors to consider in exempting an educational facility from complying with the criteria. ARC 4496 may also provide supplemental guidance to consider in the exemption process. The following subsections provide advisory guidance when considering an exemption request.

2.2.1 Location.

In general, there are five factors to be considered when making an exemption request due to location: 1) location of the proposed EHPA site within an identified Category 1, 2 or 3 (or A, B or C) hurricane evacuation zone; 2) location subject to hurricane-related rainfall or storm surge flooding or isolation; 3) location on a coastal barrier island; 4) location within the evacuation zone of facilities that manufacture, use or store certain types and quantities of hazardous materials; and 5) low evacuation demand.

Category 1, 2 or 3 Evacuation Zone. New educational facilities located or proposed to be located in an identified Category 1, 2 or 3 hurricane evacuation zone are exempt from the EHPA criteria. "Hurricane Evacuation Zones" are areas designated to be evacuated for particular hurricane scenarios to protect an at-risk population from flooding. Evacuation zones are developed taking into consideration all populated areas having a significant risk of flooding, areas not subject to flooding but may be cut-off or completely surrounded or isolated by flooded areas, and the need to be easily communicated to the public.

Hurricane evacuation zones are applicable to coastal counties, and possibly counties adjacent to Lake Okeechobee. Hurricane evacuation zones include areas that are subject to storm surge inundation, as predicted by the National Weather Service's Sea, Lake and Overland Surges from Hurricanes (SLOSH) model. Category 1, 2 and 3 evacuation zones are subject to evacuation during land-falling major hurricanes, as well as paralleling and exiting major hurricanes.

Category 4 and 5 hurricanes are relatively uncommon events, and based upon the storm track heading with respect to coastline (i.e., land-falling, paralleling or exiting), Category 4/5 hurricane evacuation zones may not be inundated by storm surge. Therefore, new educational facilities proposed to be located in Category 4/5 evacuation zones are not statutorily exempt from the EHPA criteria.

Also, to facilitate communication of evacuation orders to the public during an emergency, hurricane evacuation zones are typically established using geographic, jurisdictional or transportation/utility boundaries and landmarks that are known and readily identified by the local population. Therefore, hurricane evacuation zone boundaries may extend further inland than the SLOSH model predicted inundation areas. New educational facilities proposed to be located in a Category 4 or 5 evacuation zone may in fact be outside of the SLOSH predicted inundation areas. EHPA's located in Category 4 or 5 evacuation zone may provide emergency managers with additional sheltering options.

The 2010 Statewide Regional Evacuation Studies (SRES) introduce alphabetic Evacuation Zones (A-E) across the State. For planning purposes, the reference to areas to be evacuated from a Category 1 hurricane is Evacuation Zone A, reference to areas to be evacuated in advance of a Category 2 hurricane is Evacuation Zone B, and reference to areas to be evacuated from a Category 3 hurricane is Evacuation Zone C. Similarly, references to evacuation areas from Category 4 or 5 hurricanes are Evacuation Zones D or E respectively.

Category 4/5-related exemption decisions will be dependent upon the magnitude of the county and regional hurricane evacuation shelter space deficit, local logistical support capabilities and the availability of suitable alternatives (either in-place, or within the framework of a five-year plan.)

Rainfall or storm surge flooding or isolation. New educational facilities proposed to be located in areas subject to flooding or isolation due to rainfall or storm surge related flooding may be inappropriate for use as public hurricane evacuation shelters. Rainfall flooding includes closed-basin ponding, riverine and containment failure of dams and reservoirs. Extended-periods of isolation of a shelter population presents logistical challenges for emergency managers and mass care support agencies, which normally prefer equally suitable buildings not subject to flooding or isolation. The challenges include staff rotation, resupply of food, water and other consumables, emergency medical assistance, sanitation, security concerns, communication, etc. Flooding and isolation-related exemption decisions will be dependent upon the magnitude of the county and regional hurricane evacuation shelter space deficit, design and construction standards of the facility, shelter floor elevation, local logistical support capabilities and the availability of appropriate alternatives (either in-place, or within the framework of a five-year plan.)

Coastal Barrier Island. Coastal barrier islands are often less than two (2) miles wide with very low ground elevations above mean sea level (AMSL). As such, they are exceptionally at-risk to storm surge inundation, isolation, and exposure to the full force of hurricane winds. Also, ARC 4496 states that hurricane evacuation shelters must not to be located on barrier islands. Therefore, facilities on coastal barrier islands are often subject to an exemption from the EHPA criteria. Coastal barrier island exemption decisions will be dependent upon the magnitude of the county and regional hurricane evacuation shelter space deficit, shelter floor elevation, local logistical support capabilities and the availability of appropriate alternatives (either in-place, or within the framework of a five-year plan.) The Division uses §161.54(2), Fla. Stat., to provide a definition for coastal barrier islands.

Hazardous Materials. Location of a proposed new educational facility within the Vulnerability Zone (VZ) of facilities that manufacture, use or store certain types and quantities of hazardous materials may make it unsuitable for use as public hurricane evacuation shelter. Just as with flooding isolation concerns, the possible impact of a hazardous materials spill or release presents public safety and logistical challenges to emergency managers and mass care support agencies. In addition to the challenges listed for flooding isolation, hazardous materials emergencies include detecting and warning of presence of a hazard, and implementing shelter-in-place or evacuation actions. However, most facilities with reportable quantities of hazardous materials are considered a low risk of hurricane-related spill or release due to presence of mitigation measures (e.g., limited quantities of materials, hardening of containment structures, etc.)

Hazardous materials-related exemption decisions will be dependent upon the potential for and probable impact of a hurricane-related spill or release, potential hurricane evacuation shelter's distance from hazardous materials facility, guidance from Local Emergency Planning Committee (LEPC) and local fire department, magnitude of the county and regional hurricane

evacuation shelter space deficit, detection and warning capabilities, local logistical support capabilities and the availability of appropriate alternatives (either in-place, or within the framework of a five-year plan.)

It should be noted that many educational facilities use or store hazardous materials that are used for janitorial services and maintenance, vocational or laboratory uses, refrigeration, water treatment, etc. Such materials are normally very limited in quantity, and suitably stored or protected, and therefore rarely a significant consideration for an exemption. The Division recommends consultation with the applicable LEPC and local fire department to determine appropriate precautionary measures.

Low Evacuation Demand. New educational facilities proposed to be located in areas with low evacuation demand may be considered for an EHPA exemption. Emergency managers and other mass care providers prefer to locate hurricane evacuation shelters in close proximity to the evacuees they will serve. Therefore, the emergency management agency may reduce the EHPA floor area square footage requirement to meet local evacuation demand needs, or possibly exempt the entire facility if a suitable alternative is available. Low evacuation demand exemption decisions will be dependent upon the magnitude of the county and regional hurricane evacuation shelter space deficit, local shelter demand needs and the availability of appropriate alternatives (either in-place, or within the framework of a five-year plan.)

2.2.2 Size.

The required size of a hurricane evacuation shelter is very dependent upon local circumstances. To effectively utilize available resources and operational plans (e.g., staffing, feeding, security, etc.), a hurricane evacuation shelter located in an area with low evacuation demand can be significantly smaller than a facility located near a highly populated hurricane evacuation zone. Public hurricane evacuation shelters can range from as small as about 50 spaces to mega-shelters as large as several thousand spaces.

§252.385(4)(b), Fla. Stat. can serve as a guide when establishing a minimum size criterion for public hurricane evacuation shelters. This statute applies to suitable Department of Management Services owned or leased facilities, and requires that the facility have a minimum of 2,000 square feet of net floor area. The required minimum net floor area can be in a single room, or a combination of rooms each having a minimum of 400 square feet of net floor area. At 20 square feet per shelter space, this translates into a minimum capacity of about 100 spaces.

Therefore, to be consistent with §252.385(4)(b), Fla. Stat., the Division generally considers new educational facilities with less than 2,000 square feet of net usable floor area to be small enough for an exemption.

2.2.3 Other Considerations.

“Other Considerations” is interpreted to mean any factor that is determined to make the facility inappropriate for use as a public hurricane evacuation shelter. This will generally be related to incompatibility of a facility’s normal function or availability with public shelter operations.

As examples, the following types of spaces are normally excluded during calculation of net usable occupant capacity of a hurricane evacuation shelter, and are therefore often avoided by emergency managers when selecting shelters:

Mechanical, plumbing, electrical, telephone and communication equipment rooms, storage rooms and closets, exterior/outside circulation and corridors, restrooms and shower areas, kitchen and food preparation rooms, science labs, computer and information technology labs, vocational and industrial technology labs and shops, library and media rooms, exercise rooms with fixed equipment, administrative office and support areas, data and word processing rooms and areas, record vaults, mail rooms, custodial rooms and work areas, medical clinic and first aid rooms, residential and dormitory rooms, radio or television broadcast facilities, attics and crawl spaces, etc.

New educational facilities that are designed exclusively to serve these functions may be exempted from complying with the EHPA criteria.

Other considerations may also include local strategies and long-range plans. As an example, to reduce costs and maximize hurricane evacuation shelter usefulness, a board and local emergency management agency may agree (in writing) that 100 percent of the floor area of new high schools will be constructed to the EHPA criteria, instead of the minimum of 50 percent, in exchange for reducing or eliminating EHPA requirements for middle and elementary schools. The proposed plan eliminates the county hurricane evacuation shelter space deficit, plus creates additional space toward reducing the regional deficit, within about five years. Thus the long-range plan achieves statutory intent, and exemptions for applicable middle and elementary schools are appropriate.

2.2.4 Alterations, Maintenance or Repair of Existing Buildings.

Florida Statutes and the Florida Building Code both state that the EHPA criteria apply to “new educational facilities.” Therefore, renovations, remodeling, maintenance and repair of existing buildings, as defined in §1013.01, Fla. Stat. and s. 423.5, *Florida Building Code-- Building*, are exempt from compliance with the EHPA criteria.

2.2.5 Regional Surplus of “Safe” Hurricane Evacuation Shelter Space.

§1013.372, Fla. Stat. states that new educational facilities proposed to be located in a Regional Planning Council (RPC) region that does not have a hurricane evacuation shelter space deficit are not required to incorporate the EHPA criteria. The hurricane evacuation shelter surplus/deficit determination is established by biennial publication and approval of this Plan, which guides exemption decisions over a five year planning period.

As can be seen in Figure 2-1, eight (8) RPC regions have a surplus of general population hurricane evacuation shelter space in 2014, which includes RPC regions 1, 2, 3, 6, 7, 8, 10, and 11. Based upon currently available information, surpluses will continue in RPC regions 1, 2, 3, 7, 8, 10, and 11 through 2019. RPC region 6 could return to a deficit if no additional hurricane evacuation shelter spaces are added to the inventory. However, as can be seen in Figure 2-2 there is a surplus of SpNS spaces in only four (4) regions, to include regions 1, 5, 6 and 11. The SpNS space deficits are projected to continue into 2019 if no new space is added to the inventory.

With the exception of two (2) regions (regions 1 and 11), all other regions have hurricane evacuation shelter space deficits in either general population, SpNS or both shelter types. Therefore, per §1013.372(1) and §1013.74(4), Fla. Stat. their respective district school boards, Community Colleges and universities are required to construct new educational facilities in compliance with the public shelter design criteria.

Figure 2-1. Regional Hurricane Evacuation Shelter Space Surplus/Deficit Status of General Population Shelters

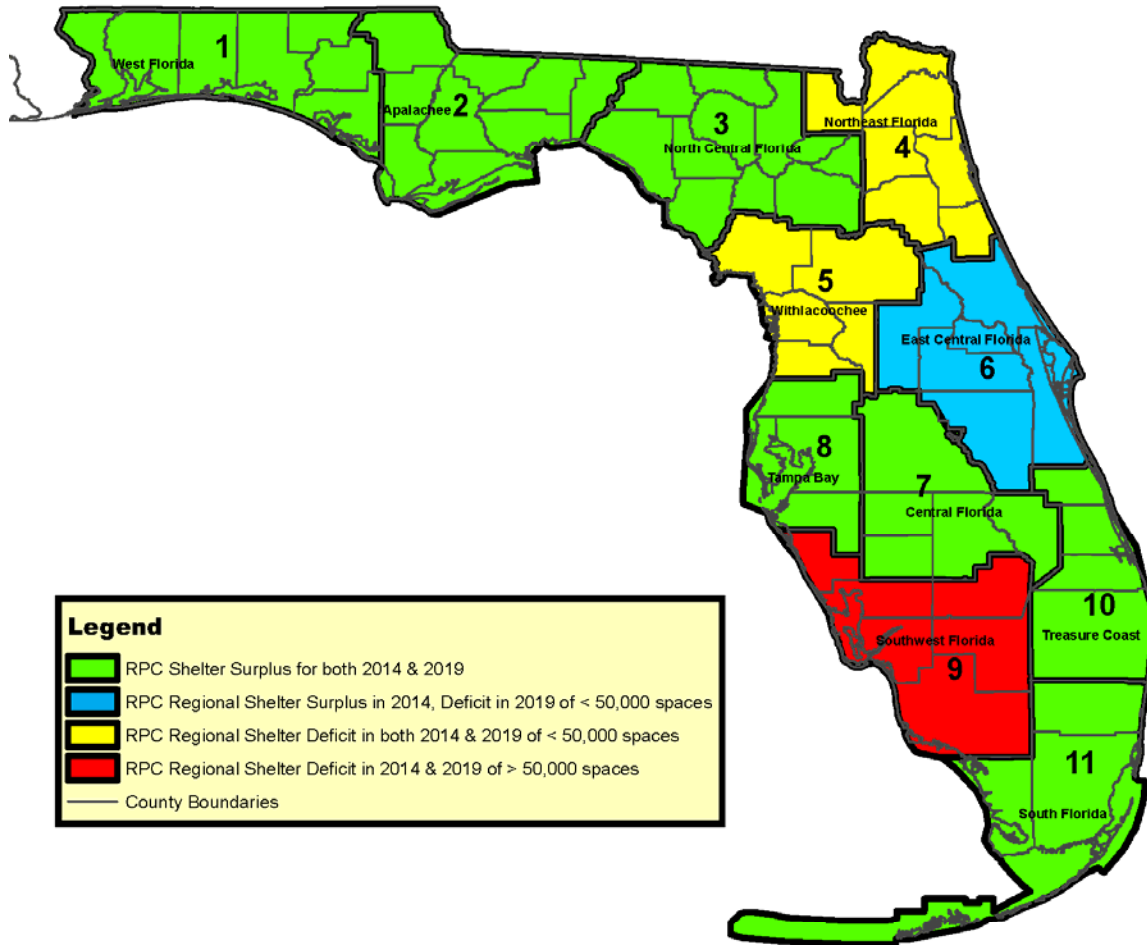
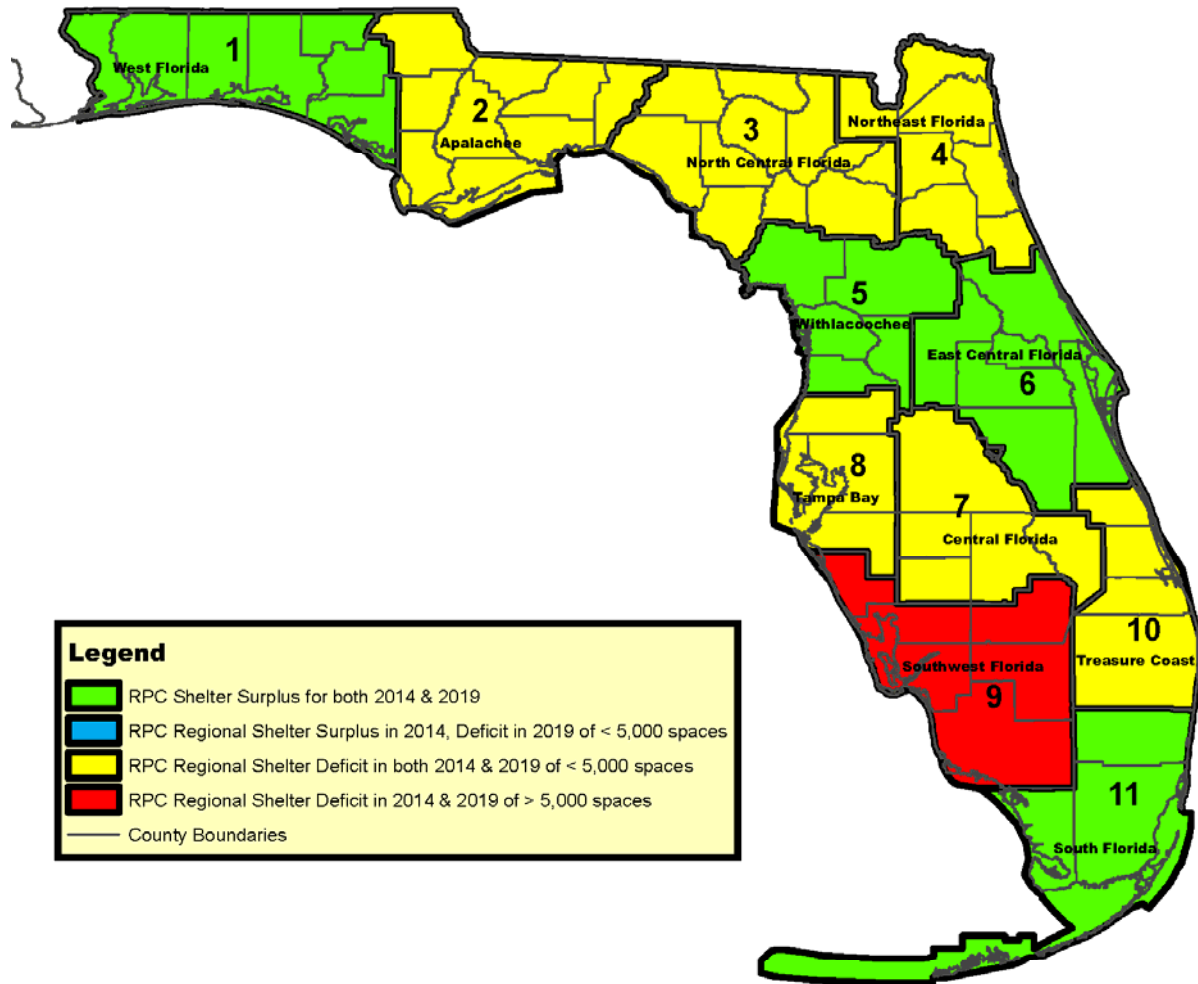


Figure 2-2. Regional Hurricane Evacuation Shelter Space Surplus/Deficit Status of Special Needs Shelters



Exemption Process

In accordance with §1013.372, Fla. Stat. and s. 423.25, *Florida Building Code--Building*, the following procedure is recommended by the Division when requesting exemptions from the public shelter design criteria/EHPA requirement:

1. The board must notify the local emergency management agency of all educational facility construction projects that meet the definition of new construction.
2. The board must evaluate each new educational facility construction project to determine if a statutory or code specified exemption to the criteria is applicable.
3. If an exemption is not requested, the board should consult with the local emergency management agency to identify those areas of the new facilities that will maximize public shelter capacity, and meet the needs of both the educational and emergency management purpose.
4. If the board requests an exemption, the request must be prepared and submitted in writing to either the local emergency management agency or the Division. The request must identify the specific statutory or code factor(s) to be considered for the exemption, and provide appropriate supporting documentation.
5. If the local emergency management agency or the Division concurs with the exemption request, a written response stating the concurrence will exempt the new educational facility from the criteria.
6. If the local emergency management agency or the Division does not concur in writing with the exemption request, then the board must comply with the criteria.

2.3 Estimate of School District Compliance with EHPA Requirements (2010-2012)

In 2001, staff from the Auditor General's Office performed a hurricane shelter and grant management operational audit of the Department of Community Affairs. See Auditor General Report No. 02-055, dated October, 2001. In Finding No. 2 of the report, the Auditor General found that a significant number of new educational facilities, constructed by district school boards and Community Colleges, had not complied with the public shelter design criteria, and had not received an exemption (written) by local emergency management agencies or the Division. Given the projected deficits of public hurricane shelter space in this state, the Auditor General indicated that steps must be taken to remedy the situation.

The Auditor General recommended that the Division, in consultation with the State Legislature, Florida Department of Education and local emergency management officials, continue its efforts to ensure compliance with the provisions of the law. Subsequently, the Department of Education distributed memorandum number DPBM No. 02-42 (from Wayne V. Pierson, dated October 31, 2001) that reiterated the necessity for compliance with the statute. A copy of memorandum DPBM No. 02-42 is included in Appendix I.

Since distribution of the Auditor General's report and the Department of Education's memorandum in 2001, the Division has taken additional steps to encourage compliance with the EHPA criteria through the emergency management community. In 2003, with the assistance of the Department of Education, the Division compiled a list of new school facilities from the Florida Inventory of School Houses (FISH) with construction years between 2000 and 2003. Unless exempted, these school facilities were lawfully required to incorporate the EHPA criteria. The lists were forwarded to local emergency managers to assist them in determining local compliance, as well as assist in identifying additional unreported shelter capacity.

The Division also annually requests hurricane shelter capacity data from local emergency management agencies that is sorted to differentiate new school EHPA's, retrofit, and "as-is" (i.e., ARC 4496 hurricane shelter facilities that are not classified as a retrofit or EHPA) shelter space. This data is used to monitor progress toward eliminating county-level, regional and statewide hurricane shelter space deficits. The data also provides a means of tracking EHPA productivity on an annual basis.

The Division substantially revised the 2004 Plan to incorporate guidance to assist local school boards and emergency managers with implementing the criteria. The Division and Department of Education also participated in presentations and workshops at conferences that included the topic of EHPA construction requirements, code compliance and implementation strategies. The conferences were attended by emergency managers and their shelter program partners, school board officials, code enforcement officials, architects and engineers (e.g., National Hurricane Conference, Governor's Hurricane Conference, Florida Emergency Preparedness Association Meetings, etc.)

From 2000 through 2009 the Division observed similar results to those of Auditor General staff in 2000. Therefore, the 2004 through 2010 Plans reported a cumulative average of about 65 percent compliance.

In preparation for the 2014 Plan, the Division again collaborated with the Department of Education to compile a list of new school buildings from the FISH data. However, for the 2014 Plan, the list of new buildings was limited to those constructed in years 2010 thru 2012 with at least 4,000 net square feet. Universities and Community Colleges were not included primarily due to the fact that they only account for about two (2) percent of the statewide shelter space inventory. The data was then used in coordination with local emergency managers to estimate compliance by school boards with the EHPA requirement for years 2010 thru 2012.

The FISH data was analyzed to determine which facilities were located in Category 1, 2 or 3 storm surge evacuation zones, and those that had relatively little usable floor area (i.e., less than 2,000 square feet of net usable space). These characteristics provide a cause for an exemption. The Division also incorporated data from the facilities that were previously recognized as meeting EHPA criteria. The data was then tabulated and distributed to local emergency managers. The Division requested that local emergency managers verify which facilities are recognized as EHPA's, and which facilities (if any) received exemptions from their office. The Division has not granted an exemption, so any exemptions would have been local. Table 2-1 provides a summary of the findings.

According to FISH data, there were 112 new school buildings (based on at least 4,000 net square feet of area per room types listed in Appendix H) constructed between 2010 thru 2012, with an estimated total net floor area of 1,673,498 square feet. The Division recognizes 26 facilities (383,542 net square feet) as meeting the EHPA requirements of the law, and another 59 buildings (972,144 square feet) were lawfully exempt for statutory and code provided causes. Therefore, 85 of 112 new buildings complied with statutory and code EHPA requirements.

Since the EHPA code requirements are based on achieving a minimum quantity of floor area square footage, the square footage is the most reliable means of estimating compliance. The combined floor area square footage of the non-compliant buildings is 317,812 square feet, or a non-compliance rate of (19) percent. The result of the survey indicates that compliance rate, statewide, has improved. The Division will continue to coordinate with the Department of Education and local emergency managers to monitor and improve compliance.

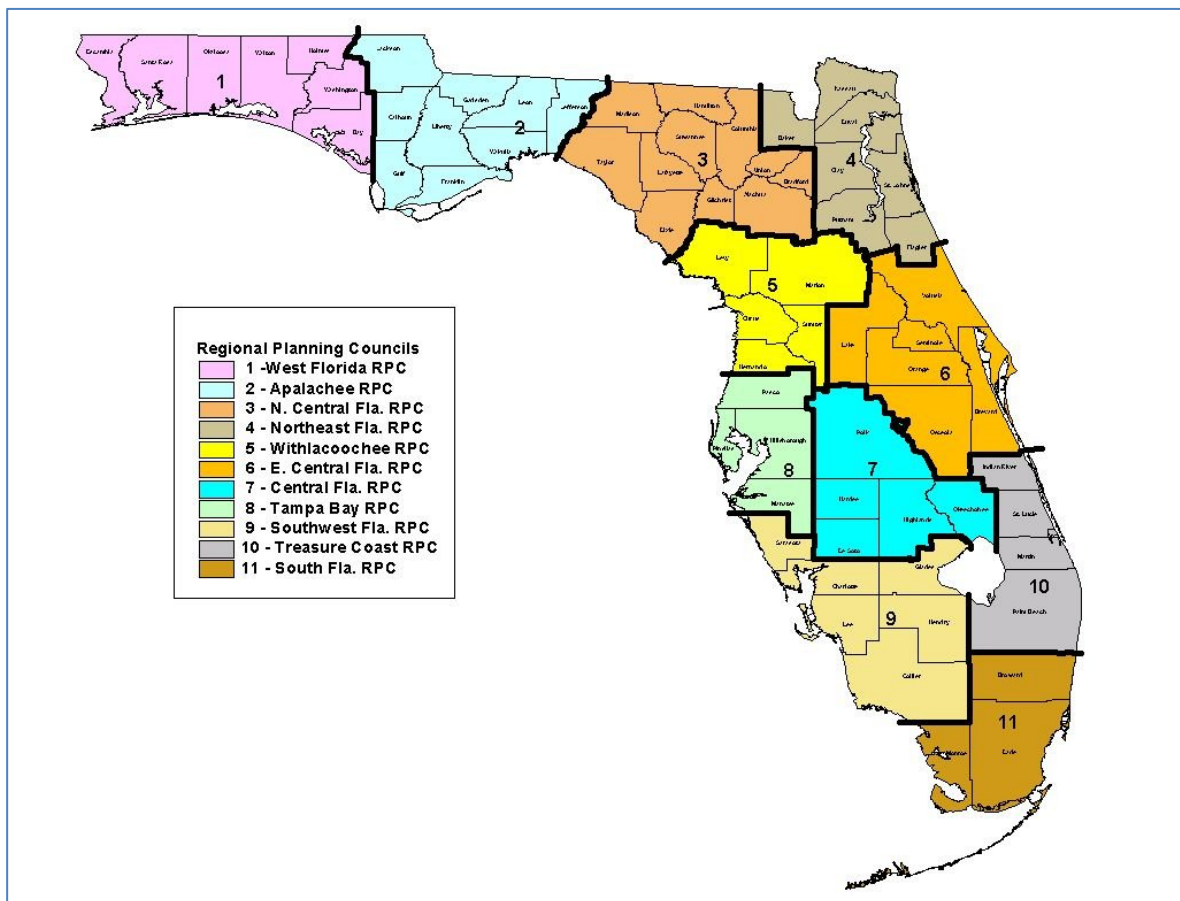
Table 2-1. Estimate of Local Compliance with EHPA Requirements Years 2010 thru 2012		
Description	Number of Buildings	Net Square Feet
Total Number of New Buildings	112	1,673,498
Division Recognized EHPA Buildings	26	383,542
Total Number of New Buildings exempted per Code	59	972,144
Total Number of New Buildings that met Lawful Requirements	85	1,355,686
Total Number of New Buildings that did not meet Lawful Requirements	27	317,812
Potential EHPA Space Lost (50% required by Code)	---	317,812
Potential EHPA Net Square Feet Lost (usable NSF after application of usability factors)	---	158,906
Potential EHPA Spaces Lost (at Code required 20 square feet each)	---	7,945
Description	Percent of Buildings	Percent of Net Square Feet
Percentage of New Buildings that Complied with the Law	76%	81%
Percentage of New Buildings that did not Comply with the Law	24%	19%

3.0 REGIONAL HURRICANE EVACUATION SHELTER REQUIREMENTS

The State of Florida underwent a comprehensive Statewide Regional Evacuation Study (SRES) which was completed in late 2010. This study includes an update of SLOSH modeling and storm surge zones for all of Florida’s basins; to include Light Detection and Ranging (LiDAR) data of the state’s entire coastline; a statewide evacuation Behavioral Study; and development of a statewide Shelter Analysis and Transportation modeling tool. The data from the 2010 SRES was utilized for the projected 2014 and 2019 data used for the 2014 Plan. The overall projected population in the 2012 Plan was 19,979,199 (Source: 2010 SRES). The University of Florida’s Bureau of Economic and Business Research (BEBR) projected the total population for 2014 to be 19,490,068. Since the 2012 Plan projections are slightly higher (+489,131) than the 2014 BEBR Projections, the 2012 Plan Demand has been reused for the 2014 Plan shelter demand. One change in the methodology from the 2012 Plan is a comment period was created for County Emergency Managements to provide input on their Shelter Demand Projections. County Emergency Managements are seeking similar trends for planning purposes but they have the advantage of being more familiar with the variables in their jurisdiction. Counties which provided input during the comment period are marked with (*) in Appendix J.

The SRES regional boundaries are identical with the RPC regional boundaries. The RPC regions and their respective counties are shown in Figure 3-1 for illustration purposes.

Figure 3-1. Regional Planning Council (RPC) Regions of Florida



3.1 **Methodology for Calculating Regional and County Hurricane Evacuation Shelter Status**

Location and Square Footage of Existing Shelters. The location and square footage of existing shelters can be found in Appendix A, which provides a detailed inventory of hurricane evacuation shelter locations and capacities within each region and county. The tables in Appendix A use the term “risk” shelters (or “risk evacuation shelter”). Risk evacuation shelters include those recognized by the Division as meeting the intent of ARC 4496 hurricane safety criteria and identified as appropriate for use during a hurricane impact. The term “risk” evacuation shelter is further defined in Appendix E.

Location and Square Footage of Needed Shelters. Region/County estimates for Shelter Capacity, Shelter Demands, and Shelter Surpluses/Deficits are provided in Table 3-1 and are based on Saffir-Simpson Hurricane Intensity Category 5 (Category 5) evacuation worst case scenario. Results contained in Table 3-1 for 2014 and 2019 are displayed in number of persons. Region/County square feet estimates for 2014 and 2019, using the same Category 5 worst case scenario, are provided in Table 3-2.

Shelter Demand Sources/Results by County. The 2014 through 2019 county shelter demand estimates for vulnerable populations are provided for Category 5. Vulnerable populations are defined as populations located in storm surge vulnerable areas (coastal and inland lake or river), rainfall flood prone areas and those living in mobile or manufactured housing. Source data for these estimates, including demographics, estimated percent vulnerable populations, estimated percent of vulnerable populations expected to seek public shelter, and other sources are shown in Appendix J.

The 2014 through 2019 population estimates are based on the information contained in the 2012 Plan which utilized information from the 2010 SRES. The vulnerable populations and the percentage expected to seek shelter were also derived from 2012 Plan. The Statewide Regional Evacuation Studies used the following guiding principles for the demographic analysis:

1. The best available data should be used for creating housing unit counts and population estimates, housing unit and population projections, and demographic profiles.
2. All regional studies use the April 1, 2006 of University of Florida’s BEBR baseline for housing unit and population estimates, with April 1, 2010 (2014 Plan) and April 1, 2015 (2019 Plan) projections for comparison with adjustments directed by County Emergency Managements.
3. Demographics estimates for both counties and small areas for the baseline and the projections for 2010 (2014 Plan) and 2015 (2019 Plan) should be consistent with “official” county-level totals (current state estimates and projections from the University of Florida’s BEBR or adopted comprehensive plans with methodology approved by the Florida Department of Economic Opportunity).

Determining County Shelter Capacities. County shelter capacity data for all 67 counties were updated by local emergency management agencies through 2011. Since 1995, Florida has been implementing ARC 4496 hurricane evacuation shelter criteria and Florida’s *Model Hurricane Evacuation Shelter Selection Guidelines*. Therefore, based upon subsequent results of regional and county hurricane evacuation shelter surveys, local emergency management agencies were requested to provide shelter inventory capacities based on those facilities that met the required ARC 4496 criteria, and separately those facilities that did not.

Those facilities that have not yet been surveyed, and therefore have not yet been documented to meet the above standards, were designated as facilities not meeting the ARC 4496 criteria. The Division has standardized a consistent methodology of calculating shelter capacities across the state for the purpose of this Plan. For each shelter, a net square footage for the building was derived from the Florida Department of Education's FISH database, including only those room types listed in Appendix H of this Plan. See Appendix H. Then, each room's square footage was multiplied by a usability factor based on room type. This generated a "dormitory" or square footage area that is usable as clear shelter space. This figure was then divided by 20 square feet per person for general population risk shelters and 60 square feet per client for special needs risk shelters. These are the square footages and capacities used to calculate the Hurricane evacuation shelter deficit reduction in this Plan.

The Division recognizes that many counties have local preferences and practices that may further limit usage of buildings. For example, one county may choose to utilize only hallways, gyms or cafeterias, even though the rest of the building (i.e. classrooms) also meets ARC 4496 criteria. In some cases, the limiting factor is the number of available staff, i.e., they can staff for only 500 people in a given location, even though they have space for many more. Also the local shelter capacity at a specific building may exceed local need. In recognition of these and other variances, the Division has included a column titled "Local Planned Usage" in the individual county tables in Appendix A. However, it should be noted that the capacities calculated per the method in the paragraph above, still exist and could, in an emergency, be utilized and therefore are counted toward elimination of the regional and county hurricane evacuation shelter space deficit.

Determining County Shelter Demand. The hurricane evacuation shelter demand percentage for each county reflects the percentage of a county's vulnerable population that is projected to seek public shelter. These percentages are based on the conclusions of the behavioral analyses conducted for each of the regional evacuation studies. The analyses utilize survey and statistical methodologies to estimate behavioral responses to various hurricane scenarios. It is important to note that results obtained by a survey do NOT always correlate to actual behavior. What people say they will do during a "blue sky" survey often differs from actual behavior, which is influenced by a number of factors. Strength of storm/perception of risk, time since most recent significant disaster, and previous experience (or lack of) with tropical weather are just a few factors that influence a person's decision to evacuate or seek shelter. Hence, shelter demand may fluctuate over time. All estimates are based on a worst case storm scenario and optimal compliance with local evacuation orders.

Most of the behavioral analyses in the state have been prepared on a regional basis by Hazards Management Group (HMG) and are therefore a consistent benchmark relative to the survey methodologies and statistical applications. The public shelter use percentages in the behavioral section of the SRES are combined with local income characteristics in the hurricane risk area (two important variables in determining public shelter use) to calculate shelter demand numbers.

For this Plan, these data served as the basis for estimating the shelter demand for coastal and inland counties between 2014 and 2019. The same methodology for projecting the vulnerable population during this period was used to calculate the estimated shelter demand figures for those years. The Shelter Demand for the Persons with Special Needs (PSN) is also from the 2012 SESP/2010 SRES with adjustments recommended by county emergency managements.

3.2 Location and Square Footage of Existing and Needed Shelters

Tables 3-1 and 3-2 below provide information regarding location and shelter occupant capacity of both existing and needed hurricane evacuation shelters (i.e., risk shelters) for each of the 67 Florida counties. The tables also show which regions of the state have a deficit of hurricane evacuation shelter space.

3.3 Pet-Friendly Shelter Availability

A recurrent concern noted during past hurricanes is the need to provide shelters for domestic companion animals (pets). In many cases, pet-owners are unwilling to go to shelters during hurricanes due to the lack of facilities to keep their pets. Most shelters will only allow service animals. In some counties provisions have been made at local Agricultural Centers for horses and large animals. In a few cases, rooms (e.g., locker rooms) were set aside in hurricane evacuation shelters for pets that were brought anyway. Pursuant to §252.385(2)(b), Fla. Stat., this Plan includes information on the availability of shelters that accept pets.

Statewide, 38 counties provide a limited number of pet-friendly hurricane evacuation shelters that meet minimum hurricane safety criteria (i.e., ARC 4496). The pet-friendly shelters have a total human occupant capacity of 71,765 spaces. These pet-friendly shelters are designated with an “A” under the column titled: “General (G), PSN (P), Pet-Friendly (A)” in Appendix A: “List of Hurricane Evacuation Shelters by County, Location and Capacity.” It should be noted that more than 16,000 of the statewide total of 71,765 spaces are located in Bay County. Another 9 counties indicate they have designated pet-friendly hurricane evacuation shelters, but they do not meet minimum hurricane safety criteria.

There are 29 counties with no plan to designate pet-friendly shelters.

Figure 3-2 provides a summary of the counties with designated pet-friendly shelters.

NOTE: For clarification, the Division defines “Pet-Friendly Shelters” as public shelters that have made arrangements to accept pets. Normally this includes setting aside separate areas within the public shelter or adjacent facilities with cages to control pets and isolate them from the sheltering public. Those shelters that are only for pets (not accompanied by owners) are classified as “Pet Storage Facilities” and not included as Pet Friendly Shelters.

Figure 3-2. Florida Counties with Designated Pet-Friendly Shelters

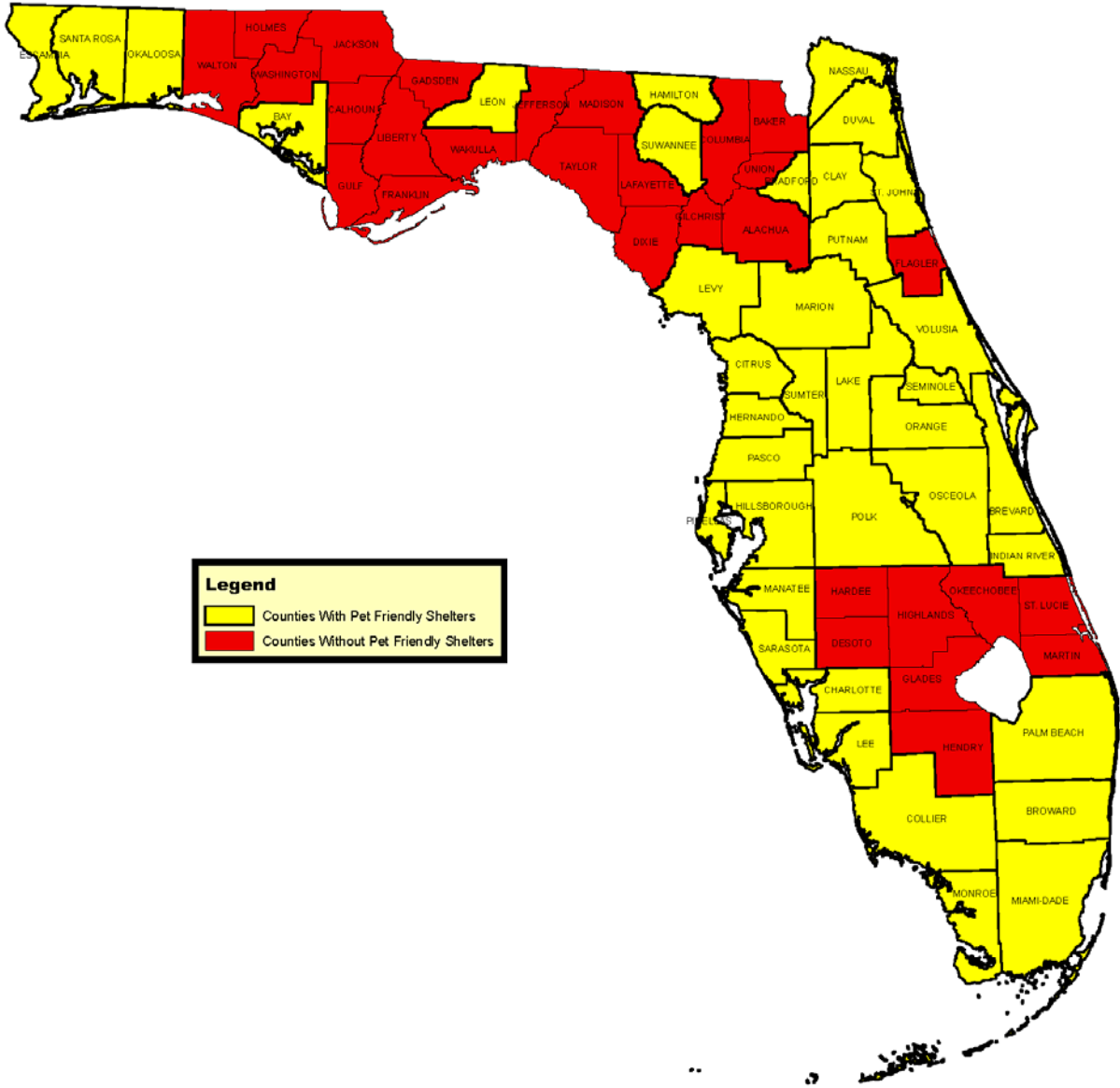


Table 3-1 (1)

RPC Region #	County	General Population Shelter Demand/Capacity					Special Needs Shelter Demand/Capacity				
		2014 Category 5 Shelter Demand In People	2019 Category 5 Shelter Demand In People	2014 Risk Shelter Capacity In People	2014 Shelter Surplus/Deficit in People	2019 Shelter Surplus/Deficit in People	2014 Category 5 Shelter Demand In Clients	2019 Category 5 Shelter Demand In Clients	2014 Risk Shelter Capacity In Clients	2014 Shelter Surplus/Deficit in Clients	2019 Shelter Surplus/Deficit in Clients
1	Bay	7,328	7,822	15,805	8,477	7,983	337	338	301	(36)	(37)
1	Escambia	12,724	12,401	24,018	11,294	11,617	322	323	317	(5)	(6)
1	Holmes	1,026	1,057	1,332	306	275	62	62	38	(24)	(24)
1	Okaloosa	5,622	5,639	12,627	7,005	6,988	82	82	82	0	(0)
1	Santa Rosa	6,685	7,638	9,942	3,257	2,304	51	51	940	889	889
1	Walton	2,035	2,836	9,205	7,170	6,369	56	56	92	36	36
1	Washington	1,476	1,549	4,636	3,160	3,087	100	101	144	44	43
Region 1 Subtotals		36,896	38,942	77,565	40,669	38,623	1,010	1,013	1,914	904	901
2	Calhoun	1,060	1,053	172	(888)	(881)	100	101	0	(100)	(101)
2	Franklin	413	417	0	(413)	(417)	263	268	0	(263)	(268)
2	Gadsden	2,437	2,560	4,059	1,622	1,499	462	474	0	(462)	(474)
2	Gulf	506	561	460	(46)	(101)	214	218	0	(214)	(218)
2	Jackson	3,530	3,555	3,831	301	276	194	195	33	(161)	(162)
2	Jefferson	283	272	809	526	537	137	142	0	(137)	(142)
2	Leon	2,713	2,767	22,398	19,685	19,631	1,425	1,453	705	(720)	(748)
2	Liberty	214	206	1,151	937	945	130	138	76	(54)	(62)
2	Wakulla	943	990	800	(143)	(190)	100	105	0	(100)	(105)
Region 2 Subtotals		12,099	12,380	33,680	21,581	21,300	3,025	3,095	814	(2,211)	(2,281)
3	Alachua	13,137	13,203	9,088	(4,049)	(4,115)	1,070	1,075	500	(570)	(575)
3	Bradford	1,282	1,316	1,481	199	165	194	197	214	20	17
3	Columbia	3,844	3,968	4,337	493	369	426	431	0	(426)	(431)
3	Dixie	1,502	1,581	826	(676)	(755)	148	149	0	(148)	(149)
3	Gilchrist	936	979	3,027	2,091	2,048	70	70	102	32	32
3	Hamilton	921	936	1,621	700	685	82	83	75	(7)	(8)
3	Lafayette	560	578	587	27	9	14	14	60	46	46
3	Madison	1,239	1,260	4,208	2,969	2,948	75	76	28	(47)	(48)
3	Suwannee	2,852	2,939	3,484	632	545	78	78	50	(28)	(28)
3	Taylor	1,523	1,558	3,626	2,103	2,068	72	72	0	(72)	(72)
3	Union	951	957	1,251	300	294	61	61	33	(28)	(28)
Region 3 Subtotals		28,747	29,274	33,536	4,789	4,262	2,290	2,307	1,062	(1,228)	(1,245)

RPC Region #	County	General Population Shelter Demand/Capacity					Special Needs Shelter Demand/Capacity				
		2014 Category 5 Shelter Demand In People	2019 Category 5 Shelter Demand In People	2014 Risk Shelter Capacity In People	2014 Shelter Surplus/Deficit in People	2019 Shelter Surplus/Deficit in People	2014 Category 5 Shelter Demand In Clients	2019 Category 5 Shelter Demand In Clients	2014 Risk Shelter Capacity In Clients	2014 Shelter Surplus/Deficit in Clients	2019 Shelter Surplus/Deficit in Clients
4	Baker	2,698	2,698	2,663	(35)	(35)	75	75	0	(75)	(75)
4	Clay	10,739	10,782	6,949	(3,790)	(3,833)	500	502	152	(348)	(350)
4	Duval	59,275	59,690	44,248	(15,027)	(15,442)	2,193	2,208	2,377	184	169
4	Flagler	6,493	8,054	5,731	(762)	(2,323)	354	356	122	(232)	(234)
4	Nassau	4,018	4,306	4,251	233	(55)	185	186	156	(29)	(30)
4	Putnam	6,695	6,696	1,876	(4,819)	(4,820)	81	81	144	63	63
4	Saint Johns	9,502	10,769	10,593	1,091	(176)	510	512	766	256	254
Region 4 Subtotals		99,420	102,995	76,311	(23,109)	(26,684)	3,898	3,920	3,717	(181)	(203)
5	Citrus	12,467	13,660	3,647	(8,820)	(10,013)	56	56	128	72	72
5	Hernando	16,632	16,695	9,973	(6,659)	(6,723)	710	713	1,414	704	701
5	Levy	4,308	4,721	2,473	(1,835)	(2,248)	19	19	136	117	117
5	Marion	21,235	23,544	12,227	(9,008)	(11,317)	107	108	852	745	744
5	Sumter	12,606	14,784	544	(12,062)	(14,240)	42	42	0	(42)	(42)
Region 5 Subtotals		67,248	73,404	28,864	(38,384)	(44,541)	934	938	2,530	1,596	1,592
6	Brevard	32,586	32,684	40,114	7,528	7,430	2,098	2,104	2,330	232	226
6	Lake	25,231	29,504	26,103	872	(3,401)	384	390	314	(70)	(76)
6	Orange	26,320	29,102	29,806	3,486	704	220	222	1,402	1,182	1,180
6	Osceola	7,309	8,501	24,652	17,343	16,151	37	37	1,331	1,294	1,294
6	Seminole	10,332	10,351	15,593	5,261	5,242	1,100	1,102	300	(800)	(802)
6	Volusia	38,008	53,638	20,436	(17,572)	(33,202)	241	243	2,238	1,997	1,995
Region 6 Subtotals		139,786	163,780	156,704	16,918	(7,076)	4,080	4,098	7,915	3,835	3,817
7	Desoto	3,159	3,245	2,542	(617)	(703)	120	123	211	91	88
7	Hardee	2,167	2,474	9,326	7,159	6,852	284	290	110	(174)	(180)
7	Highlands	8,104	8,573	8,513	409	(60)	262	264	75	(187)	(189)
7	Okeechobee	5,295	5,470	1,822	(3,473)	(3,648)	1,271	1,313	0	(1,271)	(1,313)
7	Polk	26,570	28,653	38,873	12,303	10,220	2,338	2,368	1,063	(1,275)	(1,305)
Region 7 Subtotals		45,295	48,415	61,076	15,781	12,661	4,275	4,358	1,459	(2,816)	(2,899)

RPC Region #	County	General Population Shelter Demand/Capacity					Special Needs Shelter Demand/Capacity				
		2014 Category 5 Shelter Demand In People	2019 Category 5 Shelter Demand In People	2014 Risk Shelter Capacity In People	2014 Shelter Surplus/Deficit in People	2019 Shelter Surplus/Deficit in People	2014 Category 5 Shelter Demand In Clients	2019 Category 5 Shelter Demand In Clients	2014 Risk Shelter Capacity In Clients	2014 Shelter Surplus/Deficit in Clients	2019 Shelter Surplus/Deficit in Clients
8	Hillsborough	47,195	50,992	89,723	42,528	38,731	2,446	2,455	2,480	34	25
8	Manatee	25,000	25,175	32,498	7,498	7,323	1,000	1,007	933	(67)	(74)
8	Pasco	25,327	26,634	29,099	3,772	2,465	2,810	2,835	1,173	(1,637)	(1,662)
8	Pinellas	42,370	42,815	30,973	(11,397)	(11,842)	4,000	4,042	2,268	(1,732)	(1,774)
Region 8 Subtotals		139,892	145,616	182,293	42,401	36,677	10,256	10,339	6,854	(3,402)	(3,485)
9	Charlotte	11,474	11,884	0	(11,474)	(11,884)	1,352	1,362	0	(1,352)	(1,362)
9	Collier	25,568	22,459	5,784	(19,784)	(16,675)	1,812	1,822	0	(1,812)	(1,822)
9	Glades	1,392	1,531	686	(706)	(845)	16	16	110	94	94
9	Hendry	3,721	4,115	6,263	2,542	2,148	225	227	0	(225)	(227)
9	Lee	64,000	64,243	0	(64,000)	(64,243)	4,100	4,116	0	(4,100)	(4,116)
9	Sarasota	28,209	33,066	13,341	(14,868)	(19,725)	3,076	3,103	1,616	(1,460)	(1,487)
Region 9 Subtotals		134,364	137,298	26,074	(108,290)	(111,224)	10,581	10,646	1,726	(8,855)	(8,920)
10	Indian River	5,805	5,950	8,256	2,451	2,306	501	514	582	81	68
10	Martin	4,246	4,339	20,061	15,815	15,722	352	360	1,369	1,017	1,009
10	Palm Beach	28,467	28,809	70,679	42,212	41,870	2,520	2,550	800	(1,720)	(1,750)
10	Saint Lucie	5,982	6,881	16,885	10,903	10,004	2,423	2,484	500	(1,923)	(1,984)
Region 10 Subtotals		44,500	45,980	115,881	71,381	69,901	5,796	5,907	3,251	(2,545)	(2,656)
11	Broward	25,907	27,058	58,955	33,048	31,897	1,277	1,280	1,550	273	270
11	Miami-Dade	59,177	61,522	73,162	13,985	11,640	2,717	2,725	3,308	591	583
11	Monroe	2,771	2,936	602	(2,169)	(2,334)	300	300	121	(179)	(179)
Region 11 Subtotals		87,855	91,516	132,719	44,864	41,203	4,294	4,305	4,979	685	674
TOTALS		836,102	889,601	924,703	88,601	35,102	50,439	50,925	36,221	(14,218)	(14,704)

Table 3-2 (1)

RPC Region #	County	General Population Shelter Demand/Capacity					Special Needs Shelter Demand/Capacity				
		2014 Category 5 Shelter Demand In SqFt (estimated)	2019 Category 5 Shelter Demand In SqFt (estimated)	2014 Risk Shelter Capacity In SqFt	2014 Shelter Surplus/Deficit In SqFt	2019 Shelter Surplus/Deficit In SqFt	2014 Category 5 Shelter Demand In SqFt (estimated)	2019 Category 5 Shelter Demand In SqFt (estimated)	2014 Risk Shelter Capacity In SqFt	2014 Shelter Surplus/Deficit In SqFt	2019 Shelter Surplus/Deficit In SqFt
1	BAY	146,560	156,443	316,100	169,540	159,657	20,220	20,271	18,060	(2,160)	(2,211)
1	ESCAMBIA	254,480	248,027	480,360	225,880	232,333	19,320	19,359	19,020	(300)	(339)
1	HOLMES	20,520	21,132	26,640	6,120	5,508	3,720	3,745	2,280	(1,440)	(1,465)
1	OKALOOSA	112,440	112,775	252,540	140,100	139,765	4,920	4,935	4,920	0	(15)
1	SANTA ROSA	133,700	152,759	198,847	65,147	46,088	3,060	3,062	56,400	53,340	53,338
1	WALTON	40,700	56,719	184,100	143,400	127,381	3,360	3,364	5,520	2,160	2,156
1	WASHINGTON	29,520	30,984	92,720	63,200	61,737	6,000	6,050	8,640	2,640	2,591
Region 1 Totals:		737,920	778,839	1,551,307	813,387	772,469	60,600	60,784	114,840	54,240	54,056
2	CALHOUN	21,200	21,054	3,440	(17,760)	(17,614)	6,000	6,078	0	(6,000)	(6,078)
2	FRANKLIN	8,260	8,335	0	(8,260)	(8,335)	15,780	16,096	0	(15,780)	(16,096)
2	GADSDEN	48,740	51,191	81,180	32,440	29,989	27,720	28,468	0	(27,720)	(28,468)
2	GULF	10,120	11,223	9,200	(920)	(2,023)	12,840	13,071	0	(12,840)	(13,071)
2	JACKSON	70,600	71,093	76,620	6,020	5,527	11,640	11,721	1,980	(9,660)	(9,741)
2	JEFFERSON	5,660	5,444	16,180	10,520	10,736	8,220	8,508	0	(8,220)	(8,508)
2	LEON	54,260	55,340	447,960	393,700	392,620	85,500	87,180	42,300	(43,200)	(44,880)
2	LIBERTY	4,280	4,124	23,020	18,740	18,896	7,800	8,268	4,560	(3,240)	(3,708)
2	WAKULLA	18,860	19,800	16,000	(2,860)	(3,800)	6,000	6,300	0	(6,000)	(6,300)
Region 2 Totals:		241,980	247,603	673,600	431,620	425,997	181,500	185,690	48,840	(132,660)	(136,850)
3	ALACHUA	262,740	264,053	181,760	(80,980)	(82,293)	64,200	64,521	30,000	(34,200)	(34,521)
3	BRADFORD	25,640	26,328	29,620	3,980	3,292	11,640	11,795	12,840	1,200	1,045
3	COLUMBIA	76,880	79,359	86,740	9,860	7,381	25,560	25,862	0	(25,560)	(25,862)
3	DIXIE	30,040	31,610	16,520	(13,520)	(15,090)	8,880	8,969	0	(8,880)	(8,969)
3	GILCHRIST	18,720	19,570	60,540	41,820	40,970	4,200	4,229	6,120	1,920	1,891
3	HAMILTON	18,420	18,724	32,420	14,000	13,696	4,920	4,969	4,500	(420)	(469)
3	LAFAYETTE	11,200	11,559	11,740	540	181	840	843	3,600	2,760	2,757
3	MADISON	24,780	25,210	84,160	59,380	58,950	4,500	4,531	1,680	(2,820)	(2,851)
3	SUWANNEE	57,040	58,775	69,680	12,640	10,905	4,680	4,695	3,000	(1,680)	(1,695)
3	TAYLOR	30,460	31,154	72,520	42,060	41,366	4,320	4,339	0	(4,320)	(4,339)
3	UNION	19,020	19,140	25,020	6,000	5,880	3,660	3,685	1,980	(1,680)	(1,705)
Region 3 Totals:		574,940	585,483	670,720	95,780	85,237	137,400	138,437	63,720	(73,680)	(74,717)

RPC Region #	County	General Population Shelter Demand/Capacity					Special Needs Shelter Demand/Capacity				
		2014 Category 5 Shelter Demand In SqFt (estimated)	2019 Category 5 Shelter Demand In SqFt (estimated)	2014 Risk Shelter Capacity In SqFt	2014 Shelter Surplus/Deficit In SqFt	2019 Shelter Surplus/Deficit In SqFt	2014 Category 5 Shelter Demand In SqFt (estimated)	2019 Category 5 Shelter Demand In SqFt (estimated)	2014 Risk Shelter Capacity In SqFt	2014 Shelter Surplus/Deficit In SqFt	2019 Shelter Surplus/Deficit In SqFt
4	BAKER	53,960	53,953	53,260	(700)	(693)	4,500	4,523	0	(4,500)	(4,523)
4	CLAY	214,780	215,640	138,980	(75,800)	(76,660)	30,000	30,120	9,120	(20,880)	(21,000)
4	DUVAL	1,185,500	1,193,793	884,960	(300,540)	(308,833)	131,580	132,501	142,620	11,040	10,119
4	FLAGLER	129,860	161,085	114,620	(15,240)	(46,465)	21,240	21,346	7,320	(13,920)	(14,026)
4	NASSAU	80,360	86,129	85,020	4,660	(1,109)	11,100	11,133	9,360	(1,740)	(1,773)
4	PUTNAM	133,900	133,920	37,520	(96,380)	(96,400)	4,860	4,860	8,640	3,780	3,780
4	ST.JOHNS	190,040	215,389	211,860	21,820	(3,529)	30,600	30,692	45,960	15,360	15,268
Region 4 Totals:		1,988,400	2,059,908	1,526,220	(462,180)	(533,688)	233,880	235,175	223,020	(10,860)	(12,155)
5	CITRUS	249,340	273,195	72,940	(176,400)	(200,255)	3,360	3,375	7,680	4,320	4,305
5	HERNANDO	332,640	333,906	199,454	(133,186)	(134,452)	42,600	42,762	84,840	42,240	42,078
5	LEVY	86,160	94,418	49,460	(36,700)	(44,958)	1,140	1,145	8,160	7,020	7,015
5	MARION	424,700	470,889	244,540	(180,160)	(226,349)	6,420	6,452	51,120	44,700	44,668
5	SUMTER	252,120	295,677	10,880	(241,240)	(284,797)	2,520	2,528	0	(2,520)	(2,528)
Region 5 Totals:		1,344,960	1,468,086	577,274	(767,686)	(890,812)	56,040	56,263	151,800	95,760	95,537
6	BREVARD	651,720	653,674	802,280	150,560	148,606	125,880	126,258	139,800	13,920	13,542
6	LAKE	504,620	590,085	522,060	17,440	(68,025)	23,040	23,386	18,840	(4,200)	(4,546)
6	ORANGE	526,400	582,043	596,120	69,720	14,077	13,200	13,310	84,120	70,920	70,810
6	OSCEOLA	146,180	170,016	493,040	346,860	323,024	2,220	2,231	79,860	77,640	77,629
6	SEMINOLE	206,640	207,020	311,860	105,220	104,840	66,000	66,119	18,000	(48,000)	(48,119)
6	VOLUSIA	760,160	1,072,770	408,720	(351,440)	(664,050)	14,460	14,551	134,280	119,820	119,729
Region 6 Totals:		2,795,720	3,275,609	3,134,080	338,360	(141,529)	244,800	245,854	474,900	230,100	229,046
7	DESOTO	63,180	64,895	50,840	(12,340)	(14,055)	7,200	7,394	12,660	5,460	5,266
7	HARDEE	43,340	49,486	186,520	143,180	137,034	17,040	17,381	6,600	(10,440)	(10,781)
7	HIGHLANDS	162,080	171,463	170,260	8,180	(1,203)	15,720	15,830	4,500	(11,220)	(11,330)
7	OKEECHOBEE	105,900	109,401	36,440	(69,460)	(72,961)	76,260	78,777	0	(76,260)	(78,777)
7	POLK	531,400	573,052	777,460	246,060	204,408	140,280	142,104	63,780	(76,500)	(78,324)
Region 7 Totals:		905,900	968,298	1,221,520	315,620	253,222	256,500	261,485	87,540	(168,960)	(173,945)

RPC Region #	County	General Population Shelter Demand/Capacity					Special Needs Shelter Demand/Capacity				
		2014 Category 5 Shelter Demand In SqFt (estimated)	2019 Category 5 Shelter Demand In SqFt (estimated)	2014 Risk Shelter Capacity In SqFt	2014 Shelter Surplus/Deficit In SqFt	2019 Shelter Surplus/Deficit In SqFt	2014 Category 5 Shelter Demand In SqFt (estimated)	2019 Category 5 Shelter Demand In SqFt (estimated)	2014 Risk Shelter Capacity In SqFt	2014 Shelter Surplus/Deficit In SqFt	2019 Shelter Surplus/Deficit In SqFt
8	HILLSBOROUGH	943,900	1,019,834	1,794,460	850,560	774,626	146,760	147,318	148,800	2,040	1,482
8	MANATEE	500,000	503,500	649,960	149,960	146,460	60,000	60,420	55,980	(4,020)	(4,440)
8	PASCO	506,540	532,685	581,980	75,440	49,295	168,600	170,084	70,380	(98,220)	(99,704)
8	PINELLAS	847,400	856,300	619,460	(227,940)	(236,840)	240,000	242,520	136,080	(103,920)	(106,440)
Region 8 Totals:		2,797,840	2,912,320	3,645,860	848,020	733,540	615,360	620,341	411,240	(204,120)	(209,101)
9	CHARLOTTE	229,480	237,677	0	(229,480)	(237,677)	81,120	81,728	0	(81,120)	(81,728)
9	COLLIER	511,360	449,181	115,680	(395,680)	(333,501)	108,720	109,318	0	(108,720)	(109,318)
9	GLADES	27,840	30,619	13,720	(14,120)	(16,899)	960	962	6,600	5,640	5,638
9	HENDRY	74,420	82,303	125,260	50,840	42,957	13,500	13,612	0	(13,500)	(13,612)
9	LEE	1,280,000	1,284,868	0	(1,280,000)	(1,284,868)	246,000	246,935	0	(246,000)	(246,935)
9	SARASOTA	564,180	661,319	266,820	(297,360)	(394,499)	184,560	186,184	96,960	(87,600)	(89,224)
Region 9 Totals:		2,687,280	2,745,967	521,480	(2,165,800)	(2,224,487)	634,860	638,739	103,560	(531,300)	(535,179)
10	INDIAN RIVER	116,100	119,010	165,120	49,020	46,111	30,060	30,812	34,920	4,860	4,109
10	MARTIN	84,920	86,785	401,220	316,300	314,435	21,120	21,585	82,140	61,020	60,555
10	PALM BEACH	569,340	576,175	1,413,580	844,240	837,405	151,200	153,014	48,000	(103,200)	(105,014)
10	ST.LUCIE	119,640	137,629	337,700	218,060	200,072	145,380	149,015	30,000	(115,380)	(119,015)
Region 10 Totals:		890,000	919,598	2,317,620	1,427,620	1,398,022	347,760	354,425	195,060	(152,700)	(159,365)
11	BROWARD	518,140	541,169	1,179,100	660,960	637,931	76,620	76,773	93,000	16,380	16,227
11	MIAMI-DADE	1,183,540	1,230,437	1,463,240	279,700	232,803	163,020	163,509	198,480	35,460	34,971
11	MONROE	55,420	58,713	12,040	(43,380)	(46,673)	18,000	18,022	7,260	(10,740)	(10,762)
Region 11 Totals:		1,757,100	1,830,319	2,654,380	897,280	824,061	257,640	258,304	298,740	41,100	40,436
TOTALS		16,722,040	17,792,029	18,494,061	1,772,021	702,033	1,008,780	1,018,500	724,420	(284,360)	(294,080)

4.0 TYPES OF PUBLIC FACILITIES THAT SHOULD COMPLY WITH PUBLIC SHELTER DESIGN CRITERIA

By statute, all appropriate public facilities are subject to being used as public hurricane evacuation shelters in a declared state or local emergency. See §252.385, Fla. Stat. Therefore, any appropriate new public facility should include emergency shelter criteria. This includes not only public educational facilities, but also certain types of state and local government facilities. In general, facilities that are designed for public assembly, either as a primary or auxiliary use, may be appropriate for use as public shelters during an emergency. At this time, only public educational facilities are subject to the EHPA criteria by statute and code. This is primarily due to the fact that public educational facilities account for more than 99 percent of current public hurricane evacuation shelter space, and relatively few other state and local facilities are appropriate for use as public shelters.

The public shelter space may be located in a single building or a campus or office center with multiple buildings, placed in a single large room or multiple medium sized rooms in close proximity to each other, or in one or more stories of multistory buildings. Preferably the buildings will have a means of inside circulation and convenient access to toilets and hand washing facilities.

To determine if a proposed new public facility should be subject to the EHPA criteria, regardless of non-educational function or agency with ownership, the proposed facility should be reviewed based upon the exemption criteria given in Section 2.2 of this Plan. Facilities not subject to an exemption may be appropriate for use as public hurricane evacuation shelters. The decision to incorporate emergency shelter criteria into a new public facility must be coordinated with the local emergency management agency(s) or the Division.

4.1 Public Schools and Community Colleges

District public schools (K-12) are the primary source of public hurricane evacuation shelter space in Florida, accounting for about 97 percent of current capacity. This is due to the fact that schools are widely distributed in populated areas, school facilities are designed for large assembly occupancies with many inherent mass care features (e.g., adequate quantity of toilets, dining/feeding areas, etc.), access to the facilities can be coordinated through a single local agency, etc. The types of school buildings that are potentially appropriate for use as public shelters include gymnasiums, cafeteria/dining, multipurpose, auditoriums and certain classroom buildings.

Community Colleges account for only about one (1) percent of current public shelter capacity. Community Colleges are regionally distributed, and potentially located in areas with high demands for public hurricane evacuation shelter space. As with K-12 public schools, Community Colleges are normally designed for large assembly occupancies and possess many inherent mass care features. The types of college buildings that are potentially appropriate for use as public shelters include gymnasiums, cafeterias, multipurpose facilities, auditoriums and certain classroom buildings.

4.2 Charter Schools

Charter schools appear to have a general exemption from meeting many of the requirements of K-12 public schools; reference §1002.33(16)(a), Fla. Stat. However, §1002.33(18), Fla. Stat. requires charter schools to utilize facilities which comply with the generally applicable provisions of the Florida Building Code, and may opt to comply with the SREF.

Charter schools may be used to expand the capacity of the public school system. Therefore, under some circumstances, a charter school may replace construction of a new public school facility within a geographic area of a county or region where there is significant demand for public hurricane evacuation shelter space. In this situation, a new public school facility would be lawfully required by statute and code to incorporate the EHPA. Charter schools are exempt from EHPA which therefore limits the ability of both the board and emergency management agencies to reduce the public hurricane evacuation shelter space deficit.

Charter schools may be eligible to receive state capital outlay, local capital millage, and impact fee funding to support construction, operation, maintenance, repair or other purposes, and such facilities, when located on district property, are subject to reversion to the district school board in the event that a charter school terminates operation. Given the public investment in the facilities, and the magnitude of the hurricane evacuation shelter space deficit in certain regions and counties, charter schools, when possible, should include the EHPA.

The following are factors to be considered in determining if a proposed new construction charter school facility should incorporate the EHPA: 1) are local capital millage or impact fee funds supporting the construction project; 2) does the project meet the definition of “new construction” as defined in §1013.01(14), Fla. Stat. or s. 423.5.8, *Florida Building Code--Building*; 3) would the facility be subject to an exemption per §1013.372(1), Fla. Stat. or s. 423.25, *Florida Building Code--Building* due its location, size or other characteristic; 4) would the facility be subject to reversion to the district board if charter school operations terminate; or 5) will the facility be subject to use as a public hurricane evacuation shelter per §252.385(4)(a), Fla. Stat., because it is owned or leased by a state or local governmental entity.

4.3 State Universities

State university facilities account for only about one (1) percent of current public hurricane evacuation shelter capacity. Unlike K-12 public schools and Community Colleges, state university campuses may not be as widely distributed, though several are potentially located in areas with high demands for public hurricane evacuation shelter space (e.g., Florida International University, University of South Florida, etc.) Main campuses and some satellite campuses may have several appropriate buildings concentrated in one (or more) proximate geographic area. This concentration of shelter spaces reduces staffing and logistical resource demands of a sheltering operation.

State university facilities are typically designed for large assembly occupancies, with many having inherent mass care features. The types of university buildings that are potentially appropriate for use as public shelters include gymnasiums, field houses and sports arenas, cafeterias or dining rooms, multipurpose facilities, auditoriums and certain classroom buildings.

State universities must consider two separate populations when developing their public shelter strategies: 1) campus staff, faculty and their families, and students (both commuters and residential); and 2) the general public. University facilities may be designated for sole use by one population, or concurrent use by both populations, at the discretion of the university board with the concurrence of local emergency management agency or the Division. Residential facilities are not normally subject to the EHPA, but incorporation of the criteria into new residential housing or dormitories (or portions thereof) will free up additional hurricane evacuation shelter space for the general public in appropriate non-residential facilities.

4.4 State and Local Public Facilities

Local public facilities account for about one (1) percent of current public hurricane evacuation shelter capacity. Given their administrative function (and essential emergency function of certain facilities) most state-owned, county-owned and municipally-owned facilities are not appropriate for use as public hurricane evacuation shelters. Administrative office and support areas, data and word processing rooms and areas, record vaults, etc., are exempt from the EHPA. However, certain other types of public facilities may be appropriate, such as community or civic centers, meeting halls, auditoriums, exhibition halls, sports arenas, conference or training centers, and other public assembly facilities.

5.0 RECOMMENDED SOURCES OF FUNDING

School districts have generally been reporting that the construction cost premium for incorporating the EHPA code provisions can range from less than one (1) to as much as 20 percent, though the average is about four (4) percent. For most new facilities, this appears to translate into a construction cost premium of less than \$900,000. These are not necessarily inconsequential costs that must be borne by State and local governments. Therefore, pursuant to §1013.372(2), Fla. Stat., the Division recommends use of existing state capital outlay to fund the additional cost of constructing hurricane evacuation shelters in public schools.

5.1 Public Schools, Community Colleges and University Facilities

Historically, there have been a variety of state capital outlay funding sources, such as Public Education Capital Outlay (PECO). For illustration purposes, Table 5-1 provides a summary of estimated PECO funds that have been distributed to local school boards from Fiscal Year 1997/98, when the EHPA requirement was promulgated into code, through Fiscal Year 2013/14. The PECO funding information was provided by the Department of Education. Universities and Community Colleges are not included in Table 5-1 due to the fact that only about two (2) percent of the statewide public hurricane evacuation shelter capacity is located on their campuses. The ratio column provides a means of comparing EHPA production versus PECO funds distributed over the past 17 years that the EHPA has been a code requirement. The average PECO funds distributed per EHPA space created was \$5,827. School boards with comparison values near or below this average were more productive than those that are significantly higher than either the average or have a zero (0) value.

Table 5-1. Estimate of PECO Funds Distributed to School Districts 1997-2014 Comparison to EHPA Spaces Created			
County	New Constructions PECO funds, \$	Cumulative EHPA Spaces @ 20 sf each	Ratio of PECO Funds Received to EHPA Spaces Built, \$
ALACHUA	\$13,689,553	2,448	\$5,592
BAKER	\$3,303,969	306	\$10,797
BAY	\$12,743,041	1,558	\$8,179
BRADFORD	\$1,879,416	0	\$0
BREVARD	\$34,339,175	14,823	\$2,317
BROWARD	\$184,443,426	62,780	\$2,938
CALHOUN	\$964,478	172	\$5,607
CHARLOTTE	\$12,165,585	0	\$0
CITRUS	\$10,910,548	384	\$28,413
CLAY	\$40,712,028	3,185	\$12,782
COLLIER	\$40,485,589	0	\$0
COLUMBIA	\$5,575,730	4,337	\$1,286
DESOTO	\$2,414,272	453	\$5,330
DIXIE	\$1,388,354	0	\$0
DUVAL	\$50,761,462	16,725	\$3,035
ESCAMBIA	\$16,956,713	1,995	\$8,500
FLAGLER	\$25,476,339	969	\$26,291
FRANKLIN	\$507,654	0	\$0
GADSDEN	\$3,317,022	2,142	\$1,549
GILCHRIST	\$1,604,565	0	\$0
GLADES	\$823,387	608	\$1,354
GULF	\$1,524,961	228	\$6,688
HAMILTON	\$983,128	1,345	\$731
HARDEE	\$2,890,964	9,496	\$304
HENDRY	\$3,592,162	1,000	\$3,592
HERNANDO	\$25,249,589	9,186	\$2,749
HIGHLANDS	\$7,597,367	6,137	\$1,238
HILLSBOROUGH	\$145,844,289	67,199	\$2,170
HOLMES	\$1,484,783	1,267	\$1,172
INDIAN RIVER	\$11,338,760	0	\$0
JACKSON	\$4,645,987	3,431	\$1,354
JEFFERSON	\$615,491	809	\$761
LAFAYETTE	\$951,389	0	\$0
LAKE	\$45,040,584	24,737	\$1,821
LEE	\$70,798,993	0	\$0
LEON	\$16,774,739	1,245	\$13,474
LEVY	\$4,033,620	276	\$14,615
LIBERTY	\$1,392,240	762	\$1,827
MADISON	\$1,265,618	0	\$0
MANATEE	\$31,819,893	25,562	\$1,245
MARION	\$37,872,640	6,558	\$5,775
MARTIN	\$13,407,274	12,185	\$1,100
MIAMI-DADE	\$180,055,515	28,727	\$6,268
MONROE	\$3,304,335	0	\$0
NASSAU	\$9,547,176	4,393	\$2,173
OKALOOSA	\$11,048,934	2,025	\$5,456
OSCEOLA	\$61,043,263	7,975	\$7,654
PALM BEACH	\$113,927,836	48,486	\$2,350
PASCO	\$74,299,046	18,951	\$3,921
PINELLAS	\$61,320,950	10,601	\$5,784
POLK	\$86,231,095	39,414	\$2,188
PUTNAM	\$5,079,243	1,243	\$4,086
SAINT JOHNS	\$42,032,738	8,241	\$5,100
SAINT LUCIE	\$56,302,558	4,388	\$12,831
SANTA ROSA	\$22,306,259	5,943	\$3,753
SARASOTA	\$34,599,582	11,478	\$3,014
SEMINOLE	\$37,076,435	1,000	\$37,076
SUMTER	\$2,685,199	200	\$13,426
SUWANNEE	\$4,300,520	3,484	\$1,234
TAYLOR	\$1,923,026	2,424	\$793
UNION	\$1,357,200	411	\$3,302
VOLUSIA	\$34,271,387	9,793	\$3,500
WAKULLA	\$5,581,785	800	\$6,977
WALTON	\$5,739,252	5,269	\$1,089
WASHINGTON	\$3,126,912	1,459	\$2,143
Statewide Total	\$1,877,969,362	533,506	\$5,827

Note - Spaces shown have been adjusted to reflect Persons with Special Needs (PSN) space capacity at an equivalent rate of three (3) times the general population spaces (i.e., 1 PSN space @ 60 sf each = 3 GP spaces @ 20 sf each). Note: \$ is an average of the ratios, less those with a value of "\$0".

6.0 STATEWIDE PROGRESS TOWARD ELIMINATING THE PUBLIC HURRICANE EVACUATION SHELTER SPACE DEFICIT

The Florida Division of Emergency Management is charged under §252.385, Fla. Stat. to administer a statewide program to eliminate the deficit of “safe” hurricane evacuation shelter space. The Division has taken several steps to implement the program. First, by conducting a survey of existing buildings, both public and private, to identify suitable shelter capacity. Second, where cost effective (and practical), support mitigation and retrofitting of facilities to increase shelter capacity. Third, require construction of new educational facilities to meet the EHPA code provisions. Fourth, conduct research to clearly identify demand. And fifth, improve public information/education to reduce shelter demand from evacuees not required to evacuate or “shadow” evacuations.

Since 1995, the Division has been performing a survey of existing designated and potential hurricane evacuation shelters. The initial findings of the survey were not encouraging. The vast majority of the designated hurricane evacuation shelters were in buildings that did not appear to meet the intent of ARC 4496 hurricane safety criteria. As examples, the pre-survey designated hurricane evacuation shelters rarely had adequate (if any) window protection (83 percent without protection), and were often constructed with long span roofs (41 percent with long span) and unreinforced masonry walls (43 percent with unreinforced masonry). The initial results of the survey began, for the first time, to quantify the actual condition of Florida’s public hurricane evacuation shelter inventory, instead of relying on anecdotal concerns that had been expressed for more than 20 years. However, during the survey process, hundreds of thousands of spaces were identified that only required minor retrofitting (e.g., window protection) to meet the ARC 4496 criteria.

Between 1995 and 2000, the reported hurricane evacuation shelter space deficit increased considerably; from about 361,000 spaces in 1996 to more than 1.5 million in 2000. During this time-frame, less than 200,000 hurricane evacuation shelter spaces that met minimum hurricane evacuation shelter safety criteria could be documented. The spaces that could be documented were located primarily in the southeastern and east-central coastal regions of the state. This capacity was principally the result of post-Hurricane Andrew HMGP funding of public school window protection projects. Other than federal HMGP funds, no significant source of funding had been identified to support the minor retrofit projects being documented during the survey process.

Concurrently, §235.26(9)(a), Fla. Stat. (superseded by §1013.372(1), Fla. Stat.) stated that all new educational facilities for which a design contract was entered into after July 1, 1995 were required to incorporate the public shelter design criteria. However, the criteria did not become effective until April 28, 1997. It is not unusual for there to be a three-year delay between promulgation of a building code (or rule) and availability of the first group of compliant facilities. Therefore, minimal progress was made prior to 2000 via construction of new public schools to the EHPA code provisions.

By 2000, the reported hurricane evacuation shelter space deficit peaked as the strategy originally directed by Chapter 93-211, Laws of Florida, began to produce results. As a benchmark, the 2000 Plan reported that Florida had a statewide hurricane

evacuation shelter space deficit of more than 1.5 million spaces. This reported deficit affected every region of the state, but especially the southern and central regions of the peninsula. This did not imply that in any given storm that 1.5 million evacuees would simultaneously seek public shelter, but reflected the State's cumulative hurricane evacuation shelter space deficit. State and local emergency managers and other public officials prefer that persons ordered to evacuate for a hurricane stay within their home county or region, and not evacuate long distances. The 2000 Plan's published statewide and regional deficits served to quantify the challenge that lay ahead.

In 1999, the State Legislature appropriated more than \$2.2 million to support a hurricane evacuation shelter retrofitting initiative. The appropriation stipulated that the funds be used to shutter school buildings for use as hurricane evacuation shelters. The Division used the *1999 Shelter Retrofit Report* to identify and prioritize projects to receive the funds. A total of 58 projects were selected, which created an estimated 34,928 spaces. In 2000, the State Legislature appropriated an additional \$18 million (combined Federal, State and local funds) to complete the projects listed in the *1999 Shelter Retrofit Report*. The 2000 appropriation included funds from the Hurricane(s) Floyd and Irene (Federal HMGP declaration), which were earmarked to support the state's effort to reduce the deficit of hurricane evacuation shelter space.

Since 1995, through Federal, State, and local retrofitting of appropriate facilities, Florida has created a total of 397,684 public hurricane evacuation shelter spaces. The "Retrofitted / Mitigated Capacity Gained" column of Table 6-1 demonstrates county-by-county progress toward eliminating the hurricane evacuation shelter space deficit by retrofitting appropriate facilities to meet ARC 4496. Retrofitted facilities account for about 41 percent of the state's total capacity of ARC 4496 hurricane evacuation shelter spaces. The majority of this retrofit capacity has been created since 1999. Though regions and counties with the greatest deficits received priority for available retrofit funds, there has been a more widespread distribution of the retrofit funds due to the statewide nature of the deficit. Some of the retrofitted facilities have less than preferred mass care characteristics (e.g., inconveniently located toilet facilities, etc.), but the retrofit program produced a rapid improvement in the safety of Florida's hurricane evacuation shelter inventory.

Creation of hurricane evacuation shelter capacity through construction of new school facilities to the EHPA criteria has also increased since 1999. Local emergency management and school board officials have reported that 499,604 EHPA shelters spaces have been created. The "EHPA Capacity Gained" column of Table 6-1 demonstrates county-by-county progress toward eliminating the hurricane evacuation shelter space deficit via EHPA construction. The application of the EHPA criteria has been inconsistent across the state, with several counties reporting construction of relatively few (if any) EHPA's. EHPA spaces account for about 52 percent of the state's total capacity of ARC 4496 hurricane evacuation shelter spaces. However, as with any program, "institutionalization" takes time to evolve, and progress is being made.

Some 63,631 spaces were identified through surveys as meeting ARC 4496 guidelines (“as-is”) without further retrofitting needed. These facilities, however, did not meet all the EHPA code requirements. These Pre-Mitigation ARC 4496 spaces account for about 6 percent of the state’s total spaces.

TABLE 6-1 Hurricane Evacuation Shelter Spaces Identified Since 1995				
Totals Per County	Pre-Mitigation ARC 4496 Capacity (persons)	EHPA Capacity Gained (persons)	Retrofitted / Mitigated Capacity Gained (persons)	Total ARC 4496 Spaces
ALACHUA	133	1,910	7,545	9,588
BAKER	0	306	2,357	2,663
BAY	0	956	15,150	16,106
BRADFORD	0	0	1,695	1,695
BREVARD	1,566	12,063	28,815	42,444
BROWARD	500	60,005	0	60,505
CALHOUN	0	172	0	172
CHARLOTTE	0	0	0	0
CITRUS	0	128	3,647	3,775
CLAY	0	2,985	4,116	7,101
COLLIER	0	0	5,784	5,784
COLUMBIA	0	4,337	0	4,337
DESOTO	0	151	2,602	2,753
DIXIE	0	0	826	826
DUVAL	1,154	14,889	30,582	46,625
ESCAMBIA	3,435	1,995	18,905	24,335
FLAGLER	3,191	725	1,937	5,853
FRANKLIN	0	0	0	0
GADSDEN	0	2,142	1,917	4,059
GILCHRIST	0	0	3,129	3,129
GLADES	0	388	408	796
GULF	232	228	0	460
HAMILTON	0	1,195	501	1,696
HARDEE	160	9,276	0	9,436
HENDRY	939	1,000	4,324	6,263
HERNANDO	911	8,656	1,820	11,387
HIGHLANDS	2,176	6,137	275	8,588
HILLSBOROUGH	446	65,699	26,058	92,203
HOLMES	0	1,191	179	1,370
INDIAN RIVER	0	0	8,838	8,838
JACKSON	0	3,365	499	3,864
JEFFERSON	0	809	0	809
LAFAYETTE	0	0	647	647
LAKE	0	24,109	2,308	26,417
LEE	0	0	0	0

TABLE 6-1 Hurricane Evacuation Shelter Spaces Identified Since 1995				
Totals Per County	Pre-Mitigation ARC 4496 Capacity (persons)	EHPA Capacity Gained (persons)	Retrofitted / Mitigated Capacity Gained (persons)	Total ARC 4496 Spaces
LEON	822	1,245	21,036	23,103
LEVY	70	276	2,263	2,609
LIBERTY	0	610	617	1,227
MADISON	0	0	4,236	4,236
MANATEE	0	23,696	9,735	33,431
MARION	0	6,314	6,765	13,079
MARTIN	5,536	10,047	5,847	21,430
MIAMI-DADE	8,858	26,671	40,941	76,470
MONROE	0	0	723	723
NASSAU	0	4,081	326	4,407
OKALOOSA	6,420	2,025	4,264	12,709
OKEECHOBEE	0	1,011	811	1,822
ORANGE	2,055	28,678	475	31,208
OSCEOLA	285	6,875	18,823	25,983
PALM BEACH	1,926	47,986	21,567	71,479
PASCO	166	17,981	12,125	30,272
PINELLAS	13,479	8,991	10,771	33,241
POLK	1,007	38,106	823	39,936
PUTNAM	0	955	1,065	2,020
SAINT JOHNS	0	7,241	4,118	11,359
SAINT LUCIE	3,584	4,388	9,413	17,385
SANTA ROSA	704	5,471	4,707	10,882
SARASOTA	0	9,296	5,661	14,957
SEMINOLE	0	1,000	14,893	15,893
SUMTER	0	200	344	544
SUWANNEE	0	3,484	50	3,534
TAYLOR	0	2,424	1,202	3,626
UNION	0	345	939	1,284
VOLUSIA	2,614	8,155	11,905	22,674
WAKULLA	0	800	0	800
WALTON	1,262	5,269	2,766	9,297
WASHINGTON	0	1,171	3,609	4,780
Note: For simplicity, unless otherwise noted, all general population hurricane Shelter capacities are calculated based on 20 sq.ft. per evacuee, and Persons with Special Needs (SpNS) Hurricane Shelters on 60 sq.ft. per client.				
Total- General Population	61,031	482,498	381,174	924,703
Total SpNS	2,600	17,111	16,510	36,221
Grand Total	63,631	499,609	397,684	960,924

Through research Florida has been able to increase its understanding of shelter demand. By more accurately identifying demand the State is able to plan for anticipated need thus reducing its hurricane shelter deficit. Through the technologies applied to this effort, such as LiDAR, and improved SLOSH computer models, the Division is able to more precisely determine which areas are vulnerable to hurricane storm surge. These improved techniques are the results of the 2010 SRES. In the past, studies were conducted only regionally and sporadically when funding was available. Methodologies varied to meet the needs at the time. The 2010 SRES updated all 11 RPC regions simultaneously, and were held to the same methodology.

The application of the data in the new storm tide atlases of the SRES allows local emergency management officials to refine their designated evacuation zones for each storm scenario, increase accuracy in vulnerability assessments which means evacuation areas represent a more precise number of people at risk. Increased accuracy and education combined with a high level of behavioral analyses yielded a better picture of the number of shelter spaces actually needed. Two examples of this application are Broward and Miami-Dade counties. Through its LiDAR project, Broward County was able to reduce its projected number of hurricane evacuees by about 250,000 residents, which reduced anticipated shelter demand by an estimated 37,500 spaces. Miami-Dade County was also able to reduce its evacuation zones through more precise ground surveys. Its new evacuation zones reduce the number of those who will be ordered to evacuate by approximately 395,000, which also reduced anticipated shelter demand by an estimated 59,250 spaces. Hurricane shelter demand estimates have not yet been reduced through adjustments to reflect current census information (i.e., 2010 census) but the projections used in the 2010 SRES estimated the population at 19,979,199 which was over the 2010 census (18,801,310) estimate by 1,177, 889. The population and demand data from the 2010 SRES was incorporated directly into the 2012 Plan as the 2014 and 2019 projections because of the accuracy of numbers and the slightly higher estimate of the population than the census.

Historically, 25 percent or more of the estimated evacuating population were projected to seek safety in public shelters. Many of the post-1998 Hurricane Evacuation Studies, including the 2010 SRES, are now indicating that fewer than 15 percent of the vulnerable population will seek public shelter for a Category 5 hurricane. The 2004 hurricane season provides an example of relatively low public shelter use. Though none of the storms made landfall as a Category 5 hurricane, two storms approached Florida at near Category 5 strength before making landfall as a Category 3 and 4; (Hurricane Ivan and Hurricane Charley respectively). During Hurricane Ivan, an estimated 544,900 persons were under evacuation orders and only 33,472 evacuees were housed in public shelters (6 percent). During Hurricane Charley, although it rapidly intensified only a few hours before landfall, there were an estimated 2.7 million persons under evacuation orders and only 102,094 evacuees were housed in public shelters (3.75 percent). While these examples are not evidence of a decrease in demand they do show that under many circumstances public shelter demand is lower.

Since publication of the 2000 Plan, the statewide average estimated demand has fallen from about 24 percent to about eight (8) percent. The practical effect is an apparent reduction in hurricane shelter space demand since 2000, which means federal, state and local agencies do not need to invest public funds to create the additional “bricks-and-mortar” shelter spaces.

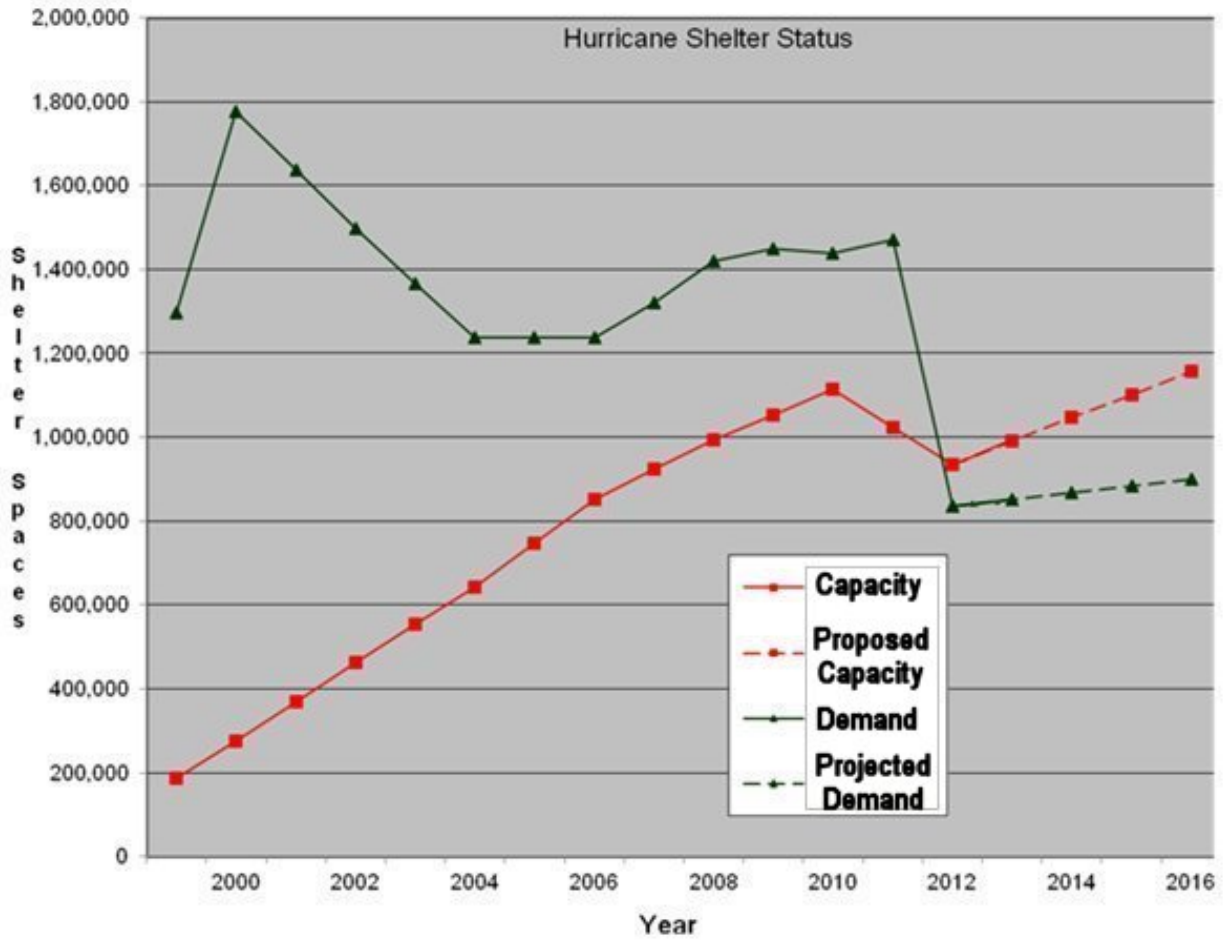
The Division has also developed a public information program to compliment the other hurricane evacuation shelter deficit reduction efforts. The Division educates residents on the hazards they face and how to best deal with them. A key issue is whether or not to evacuate and, if so, to where. Education on the hazards and how they affect a community lead to residents making better-informed decisions in a crisis. That effort is being supported by public service announcements, hurricane expositions, training of local responders and volunteers, and through emergency messages during times of crisis. This is expected to be a long-term process that will help to reduce the need for public hurricane evacuation shelter space.

As seen in Table 6-1, since 1999 the Division’s hurricane evacuation shelter survey and retrofit program has identified, created or otherwise documented 461,813 hurricane evacuation shelter spaces that meet ARC 4496 guidelines. Public school new construction programs have created an additional 499,604 hurricane evacuation shelter spaces. Therefore, by the 2014 hurricane season, Florida will have a total of 960,924 shelter spaces that meet ARC 4496 guidelines. The demand for hurricane evacuation shelter space has also been significantly reduced over the past eleven years due to improvements in public information, storm hazard models and more accurate census data. Since 2000, Florida’s deficit of hurricane evacuation shelter space has been eliminated on a statewide aggregate basis. However, individual regions remain in a hurricane evacuation shelter space deficit.

With publication of this Plan, Florida now has 41 counties with demonstrable surpluses of General Population (GP) hurricane evacuation shelter space. The counties with surpluses of GP space include: Bay, Bradford, Brevard, Broward, Columbia, Escambia, Gadsden, Gilchrist, Hamilton, Hardee, Hendry, Highlands, Hillsborough, Holmes, Indian River, Jackson, Jefferson, Lafayette, Lake, Leon, Liberty, Madison, Manatee, Martin, Miami-Dade, Nassau, Okaloosa, Orange, Osceola, Palm Beach, Pasco, Polk, Saint Johns, Saint Lucie, Santa Rosa, Seminole, Suwannee, Taylor, Union, Walton, and Washington.

There are fewer counties, 25, with a demonstrable surplus of SpNS hurricane evacuation shelter space. The counties with surpluses of SpNS space include: Bradford, Brevard, Broward, Citrus, Desoto, Duval, Gilchrist, Glades, Hernando, Hillsborough, Indian River, Lafayette, Levy, Marion, Martin, Miami-Dade, Okaloosa, Orange, Osceola, Putnam, Saint Johns, Santa Rosa, Volusia, Walton, and Washington.

Figure 6-1. Projected Hurricane Shelter Deficit Reduction



7.0 CONCLUSIONS

As a result of Hurricane Andrew and the Lewis Commission Report, the State of Florida recognized the necessity of providing safe hurricane evacuation shelter space for its residents during disasters. In support of this goal, the Division, every two years, submits to the Governor and Cabinet, the *Statewide Emergency Shelter Plan*. The Plan identifies the general location and square footage of existing GP and SpNS by RPC region, and needed GP and SpNS space during the next five (5) years. The Plan also includes information on the availability of shelters that accept pets. The Department of Health assisted the Division in determining the estimated need for SpNS hurricane evacuation shelter space.

The 2014 Plan shows that Florida on a statewide aggregate basis has eliminated the deficit GP public hurricane evacuation shelter space. However, a deficit of SpNS spaces continues to exist. Since 1995, more than 960,924 hurricane evacuation shelter spaces have been identified, created through retrofitting of existing buildings, or through new construction (e.g., EHPA). As the Division continues to map Florida's coastlines through LiDAR mapping and other improved topographic survey techniques, it is estimated that the public hurricane evacuation shelter demand will continue to be reduced. Since 2004, Florida's statewide aggregate public hurricane evacuation shelter space demand has been reduced to 841,892. In contrast, there was an estimated hurricane evacuation shelter demand of 1,776,606 shelter spaces in 2000.

However, there are still three (3) regions of the state that currently have a deficit of general population hurricane evacuation shelter space, and a fourth that could slide back into a deficit if an inadequate number of spaces are added to the inventory over the next two to five years. Seven (7) regions currently have deficits of SpNS space. Regions that currently have an adequate number of hurricane evacuation shelter spaces will need to maintain the inventory. Over time, current hurricane evacuation shelter buildings may (or will) be decommissioned due to age and other issues; such as, remodeling or reuse that's incompatible with mass care shelter operations, removal or deterioration of window protection products; etc. There may also be changes in storm hazard maps (e.g., SLOSH, national flood insurance maps, etc.) that could affect their recognition as meeting hurricane safety criteria. Thus, even though the aggregate statewide deficit of GP space is eliminated in the 2014 Plan, a "maintenance level" of shelter space production will be necessary to avoid falling back into a deficit situation.

2014 Statewide Emergency Shelter Plan

ALACHUA

Name	Bldg. #	Address	City	Zip	Retrofitted (R), New Construction (N)	General (G), PSN (P), Pet-Friendly (A)	Total Risk Capacity In People (Meets ARC 4496)	Total Risk Capacity (ft ²) (Meets ARC 4496)	Risk Capacity In People (Does not Meet ARC 4496 or Not Yet Surveyed)	Local Planned Usage (reported capacity)	Funding Source: Local (L), State (S), Federal (F), and Program Name	Comments
Archer Community School	6	14533 SW 170 Street	Archer	32618	R	G	211	4,221		0	1621X-state	
Eastside HS	15	1201 SE 45th Terrace	Gainesville	32641	R	G	673	16,834		501	S-1508-2005	8/31/06-retrofitted
Easton-Newberry Sports Complex	1	24880 NW 16th Ave	Newberry	32669	R	G	593	11,860		0	S-1617-2010	6/30/13-retrofitted
Gainesville Senior Center	1	5701 NW 34th Street	Gainesville	32653	R	G	233	4,670	233	233	S	
High Springs Community School	5	1015 N. Main Street	High Springs	32643	R	G	296	5,920	296	296	S-1508-2005	
Josheph Williams ES	7	1245 SE 7th Avenue	Gainesville	32641	R	G	210	4,196		0	1621X-state	
Kanapaha MS	3	5005 SW 75th Street	Gainesville	32608	R	G	407	9,332		407	S-1508-2005	8/31/06-retrofitted
Kanapaha MS	4	5005 SW 75th Street	Gainesville	32608	R	G	405	8,995		405	S-1508-2005	8/31/06-retrofitted
Kanapaha MS	7	5005 SW 75th Street	Gainesville	32608	R	G	0	0	115	0		not done in S-1508-2005
Kanapaha MS	9	5005 SW 75th Street	Gainesville	32608	R	G	0	0	115	0		not done in S-1508-2005
Kanapaha MS	3 Halls	5005 SW 75th Street	Gainesville	32608		G	0	0	115	0		
Kanapaha MS	4 Halls	5005 SW 75th Street	Gainesville	32608		G	0	0	115	0		
Kanapaha MS	5 Gym	5005 SW 75th Street	Gainesville	32608		G	0	0	0	0		
Kanapaha MS	6 Cafeteria	5005 SW 75th Street	Gainesville	32608		G	0	0	158	0		
Lincoln Middle	1 Halls / Gym	1001 SE 12th Street	Gainesville	32641		G	0	0	0	0		
Mebane Middle	7 / Gym	1335 NE 1st Street	Alachua	32615		G	0	0	0	0		
Meadowbrook ES	1 Media / ClsRm	11525 NW 39th Avenue	Gainesville	32606	N	G	900	18,000		405	L	Completed Sept. 2012 EHPA
Newberry High	2 / Gym	645 SW 9th Avenue	Newberry	32669		G	0	0	0	0		
Oakview MS	3	701 N Main Street	Newberry	32669	R	G	405	8,935		405	S-1508-2005	retrofitted 8/31/06
Oakview MS	4	701 N Main Street	Newberry	32669	R	G	405	9,126		405	S-1508-2005	8/31/06-retrofitted
Chester Shell ES	2 Café	21633 SE 65h Avenue	Hawthorne	32640	R	G	214	0	214	214	S	EHPA
Santa Fe HS	34	16213 NW US HWY 441	Alachua	32615	N	G	527	10,540	527	527	L	EHPA
University of Florida SW Rec	316	Building 316	Gainesville	32607	R	G	2,375	47,500	0	0	S-EMPA	
University of Florida	Reitz Union	Building 686	Gainesville	32607	R	G	700	14,000	0	0	S-EMPA	
Waldo Community School	6	150 NW Line Avenue	Waldo	32694	R	G	362	5,567		0	S-1621X	
William S Talbot ES	3	5701 NW 3rd Str	Gainesville	32608	R	G	172	3,789	0	172	S-1508-2005	8/31/06-retrofitted
TOTALS FOR ALACHUA COUNTY							9,088	183,485	1,888	3,970		
	Shelter Capacity In People	Shelter Demand In People	Surplus/ Deficit In People	Shelter Capacity (ft2)			Surplus/ Deficit (ft2)	RESULT				
Storm Category 4/5	9,088	13,137	-4,049	183,485			-79,255	DEFICIT				

2014 Statewide Emergency Shelter Plan

ALACHUA

Special Needs Storm Shelters

Name	Bldg #	Address	City	Zip	Retrofitted (R), New Construction (N)	General (G), PSN (P), Pet- Friendly (A)	SpNS Capacity (spaces @ 60sf) (meets ARC 4496)	SpNs Capacity (sf) (meets ARC 4496)	SpNS Capacity (spaces @ 60sf) (does not meet ARC 4496)	Local Planned Usage	Funding Source: Local (L), State (S), Federal (F), and Program Name	Comments
FW Buchholz Senoir HS	8 (first floor)	5510 NW 27th Avenue	Gainesville	32606	R	P	231	15,569	0	231	S-1508-2005	8/31/06-retrofitted
Marjorie K Rawlings ES	4 / Café	3500 NE 15th Street	Gainesville	32609	N	P	69	4,145	0	120		
Westwood MS	18 / Food	3215 NW 15th Avenue	Gainesville	32605	N	P	85	3,403	0	120		
Alachua ES	6	13800 NW 152 Place	Alachua	32615	N	P	115	6,920	0	0		online 9/08
	SpNS Shelter Capacity In Spaces (meets ARC 4496)	SpNS Shelter Demand In Spaces	Surplus/ Deficit In Spaces	SpNS Shelter Capacity (ft2)			Surplus/ Deficit (ft2)		RESULT			
Storm Category 4/5	500	1,070	-570	30,037			-34,163		DEFICIT			

2014 Statewide Emergency Shelter Plan

BAKER

Name	Bldg. #	Address	City	Zip	Retrofitted (R), New Construction (N)	General (G), PSN (P), Pet-Friendly (A)	Total Risk Capacity In People (Meets ARC 4496)	Total Risk Capacity (ft ²) (Meets ARC 4496)	Risk Capacity In People (Does not Meet ARC 4496 or Not Yet Surveyed)	Local Planned Usage (reported capacity)	Funding Source: Local (L), State (S), Federal (F), and Program Name	Comments
Baker MS	19	211 E. Jonathan Street	Macclenny	32063	R	G	163	3,260		0	1621X	
Baker SHS	15	1 Wildcat Drive	Glen Saint Mary	32040	R	G	285	5,712		0	1621X	
New Macclenny Elementary	B-cafeteria	1 Wildkitten Drive	Macclenny	32063	N	G	306	6,285		306	L	EHPA
New Macclenny ES	A	1 Wildkitten Drive	Macclenny	32063	R	G	296	4,937		296	HB7121	
New Macclenny ES	C	1 Wildkitten Drive	Macclenny	32063	R	G	258	6,467		239	HB7121	
New Macclenny ES	D	1 Wildkitten Drive	Macclenny	32063	R	G	309	6,187		309	HB7121	
New Macclenny ES	E	1 Wildkitten Drive	Macclenny	32063	R	G	309	6,217		309	HB7121	
New Macclenny ES	F	1 Wildkitten Drive	Macclenny	32063	R	G	245	6,127		216	HB7121	
Phoenix Center	Center	523 W. Minnesota Ave	Macclenny	32063	R	G	207	4,140		0	1621X	
Westside ES	7	One Panther Circle	Glen Saint Mary	32040	R	G	285	5,706		0	1621X	
Totals for Baker County							2,663	55,038	0	1,675		

	Shelter Capacity In People	Shelter Demand In People	Surplus/ Deficit In People	Shelter Capacity (ft2)		Surplus/ Deficit (ft2)	RESULT			
Storm Category 4/5	2,663	2,698	-35	55,038		1,078	DEFICIT			

Special Needs Storm Shelters

Name	Bldg #	Address	City	Zip	Retrofitted (R), New Construction (N)	General (G), PSN (P), Pet- Friendly (A)	SpNS Capacity (spaces @ 60sf) (meets ARC 4496)	SpNs Capacity (sf) (meets ARC 4496)	SpNS Capacity (spaces @ 60sf) (does not meet ARC 4496)	Local Planned Usage	Comments
	SpNS Shelter Capacity In Spaces (meets ARC 4496)	SpNS Shelter Demand In Spaces	Surplus/ Deficit In Spaces	SpNS Shelter Capacity (ft2)		Surplus/ Deficit (ft2)	RESULT				
Storm Category 4/5	0	75	-75	0		-4,500	DEFICIT				

2014 Statewide Emergency Shelter Plan

BAY

Name	Bldg. #	Address	City	Zip	Retrofitted (R), New Construction (N)	General (G), PSN (P), Pet-Friendly (A)	Total Risk Capacity In People (Meets ARC 4496)	Total Risk Capacity (ft ²) (Meets ARC 4496)	Risk Capacity In People (Does not Meet ARC 4496 or Not Yet Surveyed)	Local Planned Usage (reported capacity)	Funding Source: Local (L), State (S), Federal (F), and Program Name	Comments
Bay County Sheriff Office	1	3421 Highway 77	Panama City	32404	R	G, A	494	9,880		494	S-1515A-	A/E & retrofit
Bay High School	7 (Dining)	1204 Harrison Avenue	Panama City	32405	R	G, A	907	13,609		967		shuttered?/door braced?
Bozeman Learning Center	1	13410 SR 77	Southport	32409	R	G, A	267	5,340		267		
Bozeman Learning Center	2	13410 SR 77	Southport	32409	R	G, A	436	6,541		587	HMGP	
Bozeman Learning Center	3	13410 SR 77	Southport	32409	R	G, A	526	7,894		641		
Bozeman Learning Center	4	13410 SR 77	Southport	32409	R	G, A	580	9,401		580	HMGP	
Bozeman Learning Center	5	13410 SR 77	Southport	32409	R	G, A	686	11,518		686	HMGP	
Bozeman Learning Center	6	13410 SR 77	Southport	32409	R	G, A	319	4,791		604	HMGP	
Bozeman Learning Center	7	13410 SR 77	Southport	32409	R	G, A	510	7,647		826	L	waived by county
Bozeman Learning Center K-8	8 (Gym)	13410 Highway 77	Southport	32409	N	G, A	0	0		?	HMGP	EHPA? see below, frail elderly
Bozeman Learning Center K-8	9 (Dining)	13410 Highway 77	Southport	32409	N	G, A	0	0		0	HMGP	
Callaway Elementary School		7115 State Road 22	Callaway	32404	R	G, A	0	0		0	HMGP	
Cedar Grove Admin/EOC	1	2728 E. 14th Street	Cedar Grove	32401	R	G, A	0	0		0	F	HMGP
Cedar Grove ES	12	2826 East 15th Street	Panama City	32405	R	G, A	306	4,865		306	HMGP	
Cedar Grove ES	13	2826 East 15th Street	Panama City	32405	R	G, A	142	2,137		206	HMGP	
Everitt MS	9 (locker rm additions)	608 School Avenue	Panama City	32401	R	G, A	206	4,127		0	HMGP	Locker Rm additions
Fairgrounds	25		Panama City		R	G, A	1,671	33,420		0	HB7121	
Haney Votech	24		Panama City		R	G, A	300	6,000		0	HB7121	
Jinks JrHS	6	600 West 11th Street	Panama City	32401	R	G, A	125	2,769		125	HMGP	
Jinks JrHS	10	600 West 11th Street	Panama City	32401	R	G, A	76	1,836		76	HMGP	
Lynn Haven Elementary School		301 W 9th Street	Lynn Haven	32444	R	G, A	0	0		0	HMGP	
Merriam-Cherry St. ES	11	1125 Cherry Street	Panama City	32401	N	G, A	253	5,054		0	L	EHPA-per county-2007
Merritt Brown Elementary School	4 (first floor)	5601 Merritt Brown Road	Panama City	32404	R	G, A	877	17,538		0	HMGP	two-story
Millville Elementary School		203 N East Avenue	Panama City	32401	R	G, A	0	0		0	HMGP	
MK Lewis center	5	1527 Lincoln Avenue	Panama City	32405	R	G, A	55	1,100		55	L	waived by county
Moore Elementary School	10 or 2	1900 Michigan Avenue	Panama City	32405	R	G, A	168	3,357		0	HMGP	
Moore Elementary School	11 or 3	1900 Michigan Avenue	Panama City	32405	R	G, A	483	9,661		0	HMGP	
Moore Elementary School	12 or 4	1900 Michigan Avenue	Panama City	32405	R	G, A	393	7,862		0	HMGP	
Moore Elementary School	13 or 5	1900 Michigan Avenue	Panama City	32405	R	G, A	46	925		0	HMGP	
Mowat MS	11	1903 Hwy 390	Panama City	33444	R	G, A	139	2,782		139	HMGP	
New Horizons Learning C	2	3100 Minnesota Ave	Panama City	32405	N	G, A	222	4,443		0	L	EHPA-per Ehpa list -2009
Northside Elementary School		2001 Northside Drive	Panama City	32401	R	G, A	0	0		0	HMGP	
Oakland Terrace ES	9	2010 W. 12th Street	Panama City	32401	N	G, A	0	0		0	L	not- per EHPA list-2009
Oakland Terrace ES	13	2010 West 12th Street	Panama City	32401	R	G, A	224	3,365		294	HMGP	
Oakland Terrace ES	14	2010 West 12th Street	Panama City	32401	R	G, A	258	4,159		258	HMGP	
Parker ES	2	640 S. Hwy. 22A	Panama City	32404	N	G, A	180	3,600		0	L	per EHPA list -2009
Pattersen ES	2	1025 Redwood Avenue	Panama City	32401	R	G, A	0	0	0	0	F	HB7121
Pattersen ES	16	1025 Redwood Avenue	Panama City	32401	R	G, A	265	5,294		0	F	HB7121
rosenwald JrHS	13	1310 East 11th Street	Panama City	32401	R	G, A	202	3,493		202		
Rutherford High School	2 (1st flr Hall and Media / Clsrms)	1000 School Avenue	Panama City	32401	R	G, A	237	4,740		237	HMGP	
Rutherford High School	12	1000 School Avenue	Springfield	32401	R	G, A	0	0	209	0	F	HB7121
Rutherford High School	13	1000 School Avenue	Springfield	32401	R	G, A	552	11,031		0	F	HB7121
Rutherford High School	14	1000 School Avenue	Springfield	32401	R	G, A	0	0	503	0	F	HB7121
Rutherford High School	15	1000 School Avenue	Springfield	32401	R	G, A	0	0	378	0	F	HB7121
Rutherford High School		1000 School Avenue	Panama City	32401	R	G, A	0	0	375	0		
Springfield Elementary School	14	520 School Avenue	Panama City	32401	R	G, A	245	4,072		245	HMGP	
Springfield Elementary School	15	520 School Avenue	Panama City	32401	R	G, A	250	3,746	0	255	HMGP	

2014 Statewide Emergency Shelter Plan

BAY

Name	Bldg. #	Address	City	Zip	Retrofitted (R), New Construction (N)	General (G), PSN (P), Pet-Friendly (A)	Total Risk Capacity In People (Meets ARC 4496)	Total Risk Capacity (ft ²) (Meets ARC 4496)	Risk Capacity In People (Does not Meet ARC 4496 or Not Yet Surveyed)	Local Planned Usage (reported capacity)	Funding Source: Local (L), State (S), Federal (F), and Program Name	Comments
Suffside Middle School	4	300 Nautilus Street	Panama City Beach	32407	R	G, A	898	17,965		0	HMGP	
Surfside Middle School	5	300 Nautilus Street	Panama City Beach	32407	R	G, A	231	4,619		0	HMGP	
T. Smith Elementary School	1	5044 Tommy Smith Way	Panama City	32404	R	G, A	235	4,708		0	HMGP	
T. Smith Elementary School	2	5044 Tommy Smith Way	Panama City	32404	R	G, A	400	8,007		0	HMGP	
T. Smith Elementary School	3	5044 Tommy Smith Way	Panama City	32404	R	G, A	426	8,515		0	HMGP	
T. Smith Elementary School	4	5044 Tommy Smith Way	Panama City	32404	R	G, A	438	8,764		0	HMGP	
Waller Elementary School	1	11332 Highway 388	Fountain	32466	R	G, A	0	0	438	0	F	HB7121
Waller Elementary School	3	11332 Hwy 338	Youngstown	32466	R	G, A	82	1,638		0	L	
Waller Elementary School	4	11332 Hwy 338	Youngstown	32466	R	G, A	207	4,141		0	L	
Waller Elementary School	5	11332 Highway 388	Fountain	32466	R	G, A	288	5,757		0	F	HB7121
TOTALS FOR BAY COUNTY							15,805	292,111	1,903	8,050		

Storm Category 4/5	Shelter Capacity In People	Shelter Demand In People	Surplus/ Deficit In People	Shelter Capacity (ft2)	Surplus/ Deficit (ft2)	RESULT
Storm Category 4/5	15,805	7,328	8,477	292,111	145,551	SURPLUS

Special Needs Storm Shelters

Name	Bldg #	Address	City	Zip	Retrofitted (R), New Construction (N)	General (G), PSN (P), Pet- Friendly (A)	SpNS Capacity (spaces @ 60sf) (meets ARC 4496)	SpNS Capacity (sf) (meets ARC 4496)	SpNS Capacity (spaces @ 60sf) (does not meet ARC 4496)	Local Planned Usage	Funding Source: Local (L), State (S), Federal (F), and Program Name	Comments
Bozeman Learning Center K-7	Cafeteria 9	13410 SR 77	Panama City (Southport)	32409	N	P, A	110	8,277		108	EHPA	
Bozeman Learning Center K-8	8 (Gym)	13410 SR 77	Panama City (Southport)	32409	N	P, A	191	11,466			HMGP	EHPA
Tom P. Haney Votech Center	1-Admin / 3-Story (Old 9)	3016 SR 77	Panama City	32405	N	P, A	0	0		594	1588-2006	No official SpNS capacity
Storm Category 4/5							301	337	-36	19,743	-477	DEFICIT

2014 Statewide Emergency Shelter Plan

BRADFORD

Name	Bldg. #	Address	City	Zip	Retrofitted (R), New Construction (N)	General (G), PSN (P), Pet-Friendly (A)	Total Risk Capacity In People (Meets ARC 4496)	Total Risk Capacity (ft ²) (Meets ARC 4496)	Risk Capacity In People (Does not Meet ARC 4496 or Not Yet Surveyed)	Local Planned Usage (reported capacity)	Funding Source: Local (L), State (S), Federal (F), and Program Name	Comments
Bradford MS	6	58 North Orange Street	Starke	32091	R	G	52	1,040		0	1621X	
Bradform MS	7	58 North Orange Street	Srtarke	32091	R	G	218	4,956		0	1621X	
Hampton Elementary School	5	SR 221 and CR 18	Hampton	32044	R	G	124	1,900		0	1621X	
Lawtey Elementary School	6	N Park St and US HWY 301	Lawtey	32058	R	G	173	3,258		173	L, S, HMGP	
Starke Elementary School	2	1000 Weldon St	Starke	32091	R	G	363	5,975		363	L, S, HMGP	
Starke Elementary School	5	1000 Weldon St	Starke	32091	R	G	238	3,937		307	L, S, HMGP	
Starke Elementary School	6	1000 Weldon St	Starke	32091	R	G	313	4,700		352	L, S, HMGP	
TOTALS FOR BRADFORD COUNTY							1,481	25,766	0	1,195		

Storm Category 4/5	Shelter Capacity In People	Shelter Demand In People	Surplus/ Deficit In People	Shelter Capacity (ft2)	Surplus/ Deficit (ft2)	RESULT
Storm Category 4/5	1,481	1,282	199	25,766	126	SURPLUS

Special Needs Storm Shelters

Name	Bldg #	Address	City	Zip	Retrofitted (R), New Construction (N)	General (G), PSN (P), Pet- Friendly (A)	SpNS Capacity (spaces @ 60sf) (meets ARC 4496)	SpNs Capacity (sf) (meets ARC 4496)	SpNS Capacity (spaces @ 60sf) (does not meet ARC 4496)	Local Planned Usage	Comments
South Side Elementary School	10	823 Stanbury St	Starke	32091		P, A	53	3,223		131	Local Usage by Gen Pop Emergency power by generator (not HVAC)
Starke Elementary School	4	1000 West Weldon St	Starke	32091		P	66	3,950			per State Study
Starke Elementary School	3	1000 West Weldon St	Starke	32091		P	95	5,712		51	
	SpNS Shelter Capacity In Spaces (meets ARC 4496)	SpNS Shelter Demand In Spaces	Surplus/ Deficit In Spaces	SpNS Shelter Capacity (ft2)	Surplus/ Deficit (ft2)	RESULT					
Storm Category 4/5	214	194	20	12,885	1,245	SURPLUS					

2014 Statewide Emergency Shelter Plan

BREVARD

Name	Bldg. #	Address	City	Zip	Retrofitted (R), New Construction (N)	General (G), PSN (P), Pet-Friendly (A)	Total Risk Capacity In People (Meets ARC 4496)	Total Risk Capacity (ft ²) (Meets ARC 4496)	Risk Capacity In People (Does not Meet ARC 4496 or Not Yet Surveyed)	Local Planned Usage (reported capacity)	Funding Source: Local (L), State (S), Federal (F), and Program Name	Comments
Anderson Elementary School	2 (3,4,5)	3011 S Fiske Blvd	Rockledge	32955	R	G	744	15,803		741	F, S	updated FISH
Apollo Elementary School	2,3,4	3085 Knox McCrea Dr	Titusville	32780	R	G	752	11,940		739	F, S	updated FISH
Astronaut High School	400 wing & 800 wing (1994)	800 War Eagle Blvd	Titusville	32796	R	G	264	6,594		75	S-1118A	updated FISH
Atlantis Elementary	1 thru 6	7300 Briggs Avenue	Port St John	32927	R	G	1,295	26,134		1,252	HMGP	updated FISH
Bayside High School	1	1901 DeGroodt	Palm Bay	32908	R	G	96	1,911		0		updated FISH
Bayside High School	2	1901 DeGroodt	Palm Bay	32908	R	G	128	2,552		0		updated FISH
Bayside High School	3	1901 DeGroodt	Palm Bay	32908	R	G	279	5,584		0		updated FISH
Bayside High School	5	1901 DeGroodt	Palm Bay	32908	R	G	268	5,358		0		updated FISH
Bayside High School	6	1901 DeGroodt	Palm Bay	32908	R	G	1,920	38,393		0		updated FISH
Bayside High School	7	1902 DeGroodt	Palm Bay	32909	R	G	981	19,612		0		updated FISH
Bayside High School	campus	1901 DeGroodt	Palm Bay	32908	N	G	0	0		2,551		updated FISH
Eastern Florida State College - Palm Bay	5	250 Community College Pkwy	Palm Bay	32908	N	G	0	0		0		school does not meet ARC 4496
Eastern Florida State College - Cocoa	3	1519 Clearlake Drive	Cocoa	32922	R	G	812	16,240		669		increased lab spaces @ college decreased
Eastern Florida State College - Cocoa- Allied Health	20	1519 Clearlake Drive	Cocoa	32922	R	G	675	13,500		731	S-1118A	
Eastern Florida State College - Melbourne	1 (OCC)	3865 N Wickham Road	Melbourne	32935	R	G	600	12,000		830	HMGP	increased lab spaces @ college decreased
Eastern Florida State College - Melbourne	10	3865 N Wickham Road	Melbourne	32935	R	G	175	3,500		40	HMGP	increased lab spaces @ college decreased
Eastern Florida State College - Melbourne	5	3865 N Wickham Road	Melbourne	32935	R	G	0	0		0		dropped
Cambridge Elementary School	15	2000 Cambridge Drive	Cocoa	32922	N	G	207	3,471		207	L	per EHPA list
Cambridge Elementary School	16	2000 Cambridge Drive	Cocoa	32922	N	G	206	3,459		206		per EHPA list
Central Middle School	1 thru 6	2600 Wingate Blvd	W Melbourne	32904	R	G	2,139	38,477		796	F, S	
Central Reference Library	1	308 Forrest Ave	Cocoa	32922	R	G	1,088	27,200		750	HMGP	Orig-2000 spaces; includes 600 spaces @ 2nd flr
City of Palm Bay	EOC		Palm Bay	32908	N	G	150	3,000		113	S-1543A-	
Discovery Elementary School	1	1275 Glendale Ave NW	Palm Bay	32905	R	G	204	4,073		300	HMGP	Orig- 1500 spaces
Discovery Elementary School	2	1275 Glendale Ave NW	Palm Bay	32905	R	G	188	3,757		1,492	HMGP	bldg 1-6 totalled only; updated FISH
Discovery Elementary School	3	1275 Glendale Ave NW	Palm Bay	32905	R	G	287	5,741		0	HMGP	updated FISH
Discovery Elementary School	4	1275 Glendale Ave NW	Palm Bay	32905	R	G	304	6,087		0	HMGP	updated FISH
Discovery Elementary School	5	1275 Glendale Ave NW	Palm Bay	32905	R	G	377	7,542		0	HMGP	updated FISH
Discovery Elementary School	6	1275 Glendale Ave NW	Palm Bay	32905	R	G	238	4,765		0	HMGP	updated FISH
Discovery Elementary School	10	1275 Glendale Ave NW	Palm Bay	32905	N	G	211	4,218		0	L	EHPA; Updated FISH
Eau Gallie High School	22-Aud	1400 Commodore Blvd	Melbourne	32935	R	G	677	13,531		0	F, S	updated FISH
Eau Gallie High School	37-Science	1400 Commodore Blvd	Melbourne	32935	R	G	0	0		447	not	updated FISH
Endeavor Elementary School	13	905 Pineda Street	Cocoa	32922	N	G	450	7,232		450	L	per EHPA list
Enterprise Elementary School	1 thru 6	7000 Enterprise Road	Port St John	32927	R	G	1,370	28,669		1,311	HMGP	
Heritage High School	3	2353 West Malabar Rd	Palm Bay	32907	N	G	361	7,211		794	total 3&7	per EHPA list
Heritage High School	7	2353 West Malabar Rd	Palm Bay	32907	N	G	1,038	20,769		0		per EHPA list
Imperial Estates Elementary School	5 thru 8	5525 Kathy Drive	Titusville	32780	R	G	720	14,028		575	F, S	
John F. turner Sr. Elementary	2	3175 Jupiter Blvd SE	Palm Bay	32909	N	G	251	5,027		450	total 2&3	per EHPA list
John F. turner Sr. Elementary	3	3175 Jupiter Blvd SE	Palm Bay	32909	N	G	224	4,483		0		per EHPA list
Jupiter Elementary School	1 thru 6	950 Tupelo Road SW	Palm Bay	32908	R	G	1,258	25,982		1,168	HMGP	
Long Leaf Elementary School	1	4290 N Wickham Road	Melbourne	32935	R	G	1,549	38,727		1,303	F, S	updated FISH
Manatee Elementary School	1	3425 Solerno Blvd	Viera	32940	N	G	1,729	43,237		1,349	L	per ehpa list;updated FISH
Meadowlane Elementary School	1 thru 6	2800 Wingate Blvd	Melbourne	32904	R	G	1,284	24,563		1,264	total 1-6	
Meadowlane Intermediate ES	1-1st & 2nd flr	2700 Wingate Blvd	Melbourne	32904	N	G	2,183	14,080		1,324	L	
Melbourne High School	1 & 8	74 Bulldog Way	Melbourne	32901	R	G	0	0		1,024	F, S	updated FISH Total for 1 & 8 2.74' SLOSH
Melbourne High School	18	74 Bulldog Blvd	Melbourne	32901	N	G	0	0		0	L	per EHPA list;updated FISH 2.74' SLOSH
Mims Elementary School	13 (new wing)	2582 US 1	Mims	32754	N	G	338	7,227		339	L	
Palm Bay Elementary	8	1200 Allamanda Rd NE	Palm Bay	32905-4295	N	G	0	0		0		per EHPA list; updated FISH, 2.8' SLOSH
Palm Bay Senior High	8	101 Pirate Lane	Melbourne	32901	N	G	227	4,536		0		per EHPA list; updated FISH
Palm Bay Regional Park	1	1951 NW Malabar Rd	Palm Bay	32907	N	G, A	509	10,180		474		Feb 09 completed-per county.

2014 Statewide Emergency Shelter Plan

BREVARD

Pinewood Elementary School	4	3654 Lionel Road	Mims	32754	R	G	381	9,518		360	F, S	updated FISH
Port St. John Community Center	Center	6650 Corto Rd	Port St John	32927	R	A	300	4,962		260	HMGP	Orig - 600
Riviera Elementary School	1 thru 6	351 Riviera Drive NE	Palm Bay	32905	R	G	1,106	27,650		981	HMGP	updated FISH
Rockledge High School	1,2,8,9	220 Raider Drive	Rockledge	32955	R	G	504	12,603		463	HMGP	Orig- 500 spaces
Roy Allen ES	6	2601 Fountianhead	Melbourne	32909	N	G	1,235	30,871		1,215	L	per EHPA list; updated FISH
Sherwood Elementray School	1	2541 Post Road	Melbourne	32935	R	P	1,511	37,780		1,288	F, S	updated FISH
South Mainland (Micco)	Gym	3700 Allen Avenue	Micco	32976	N	P	0	0		453	HMGP	Orig- 650
South Mainland (Micco)	Main (1)	3700 Allen Avenue	Micco	32976	R	G	173	3,000		0	HMGP	updated FISH
Southwest Junior High School		451 Eldron Blvd SE	Palm Bay	32909		G	0	0		750		
Space Coast Jr/Sr HS	11 (Music)	6150 Banyan Street	Port St John	32927	R,N	G	308	6,150		300	F, S	EHPA
Space Coast Jr/Sr HS	1st floor (100-	6150 Banyan Street	Port St John	32927	R	G	675	12,000		675	F, S	updated FISH
Space Coast Jr/Sr HS	2nd floor (500-	6150 Banyan Street	Port St John	32927	R	G	600	12,000		600	S-1588-	updated FISH
Suntree Elementary School	1 thru 6	900 Pinehurst Avenue	Melbourne	32940	R	G	1,061	26,534		907	HMGP	updated FISH
Titusville High	2	150 Terrier Trail	Titusville	32780	N	G	0	0		0		in cat 3 zone
Viera Regional Park	1	2300 Judge Fran Jamieson	Viera	32940	N	G, A	0	0		474		
Viera High School	2	6103 Stadium Parkway	Viera	32940	N	G	1,088	21,752		1,100	tot 2&6	per EHPA list
Viera High School	6	6103 Stadium Parkway	Viera	32940	N	G	627	12,549		0		per EHPA list
Walter Butler Community Center	1	Ferguson Lane	Sharpes	32959	N	G	0	0		474		
Westside Elementary School	1	2175 DeGroodt Rd SW	Palm Bay	32908	R	G	1,526	38,160		1,308	S-1118A	updated FISH
Westside Elementary School	4 (2005)	2175 DeGroodt Rd SW	Palm Bay	32908	R	G	263	5,267		0		updated FISH
TOTALS FOR BREVARD COUNTY							40,114	821,189	0	35,372		

	Shelter Capacity In People	Shelter Demand In People	Surplus/ Deficit In People	Shelter Capacity (ft2)			Surplus/ Deficit (ft2)	RESULT			
Storm Category 4/5	40,114	32,586	7,528	821,189			169,469	SURPLUS			

Special Needs Storm Shelters

Name	Bldg #	Address	City	Zip	Retrofitted (R), New Construction (N)	General (G), PSN (P), Pet-Friendly (A)	SpNS Capacity (spaces @ 60sf) (meets ARC 4496)	SpNs Capacity (sf) (meets ARC 4496)	SpNS Capacity (spaces @ 60sf) (does not meet ARC 4496)	Local Planned Usage	Funding Source: Local (L), State (S), Federal (F), and Program Name	Comments
Oak Park ES (Prio 4)	2, 5, 6, 7, 8	3395 Dairy Road	Titusville	32796	R	P	300	11,981		333		
Quest ES	1	8751 Trafford Drive	Melbourne	32940	N	P	531	42,509		375		EHPA
Ralph Williams ES (pri 1)	Main	1700 Clubhouse Drive	Rockledge	32955	N	P	474	37,918		375		
South Mainland (Micco)	Gym	3700 Allen Avenue	Micco	32976	R	P	400	24,000		400		Generator completed Jan 1, 2008
Sunrise ES	Main	1651 Mara Loma Blvd SE	Palm Bay	32909	N	P	375	21,960		375		EHPA
Max K. Rodes Community Center	1-1st floor	34410 Flanagan Ave , West	Melbourne	32904	N	P	250	15,000		250		EHPA-type construction

	SpNS Shelter Capacity In Spaces (meets ARC 4496)	SpNS Shelter Demand In Spaces	Surplus/ Deficit In Spaces	SpNS Shelter Capacity (ft2)			Surplus/ Deficit (ft2)	RESULT			
Storm Category 4/5	2,330	2,098	232	0			-125,880	SURPLUS			

2014 Statewide Emergency Shelter Plan

BROWARD

Name	Bldg. #	Address	City	Zip	Retrofitted (R), New Construction (N)	General (G), PSN (P), Pet-Friendly (A)	Total Risk Capacity In People (Meets ARC 4496)	Total Risk Capacity (ft ²) (Meets ARC 4496)	Risk Capacity In People (Does not Meet ARC 4496 or Not Yet Surveyed)	Local Planned Usage (reported capacity)	Funding Source: Local (L), State (S), Federal (F), and Program Name	Comments
Arthur Ashe MS	1	1701 NW 23 Avenue	Ft. Lauderdale	33311	N	G	1,200	22,642		941	L	primary; Updated FISH
Beachside Montessori Village	1	2230 Lincoln Street	Hollywood	33020	N	G	1,060	5,981		1,060	L	secondary
Challenger Elementary	1	5700 NW 94 Avenue	Tamarac	33321	N	G, A	1,928	48,207		395	L	primary, responders; updated FISH, Alternate Pet Friendly shelter
Coconut Palm Elementary	1	13601 Monarch Lakes Blvd	Miramar	33027	N	G	1,839	45,982		1,214	L	secondary; updated FISH
Coral Cove Elementary	1	5100 SW 148 Avenue	Miramar	33027	N	G	800	16,000		1,289	L	tertiary ;updated FISH
Coral Glades High School	3	2700 Sports Plex Drive	Coral Springs	33065	N	G	1,800	33,916		1,153	L	Updated FISH
Dolphin Bay Elementary	1	16450 Miramar Parkway	Miramar	33027	N	G	815	16,300		1,268	L	Updated FISH
Everglades Elementary	1	2900 Bonaventure Blvd	Weston	33331	N	G	1,830	45,745		1,214	L	secondary; updated FISH
Everglades High School	2	17100 SW 48th Ct	Miramar	33027	N	G	1,817	45,434		1,122	L	primary; Updated FISH
Falcon Cove Middle School	2	4251 Bonaventure Blvd	Weston	33332	N	G	1,200	24,508		998	L	primary; Updated FISH
Floranda Elementary School	1	5251 NE 14th Way	Ft. Lauderdale	33334	N&R	G	800	16,000		395	L	tertiary-partial EHPA
Fox Trail Elementary School	1	1250 Nob Hill Road	Davie	33324	N	G	1,911	47,778		1,259	L	primary; Updated FISH
Gator Run Elementary	1	1101 Arvida Parkway	Weston	33327	N	G	1,830	45,741		1,214	L	secondary; updated FISH
Hallandale Elementary	1	900 SW 8th St	Hallandale	33009	N	G	1,310	32,746		309	L	tertiary; updated FISH
Lakeside Elementary School	1	900 NW 136 Avenue	Pembroke Pines	33026	N	G	1,868	46,697		2,091	L	secondary; updated FISH
Liberty Elementary	1	2450 Banks Rd.	Margate	33063	N	G	1,843	46,067		1,254	L	tertiary; updated FISH
Lyons Creek Middle School	3	4333 Sol Press Blvd	Coconut Creek	33073	N	G	2,158	53,951		998	L	primary; Updated FISH
Manatee Bay Elementary	1	19200 SW 36 Street	Weston	33331	N	G	1,837	45,934		1,254	L	tertiary; updated FISH
Millennium MS	3 (PF#2)	5803 NW 94th Avenue	Tamarac	33321	N	G, A	825	16,492	500	325	L	primary, Pet friendly-not EHPA Existing Data 2010 SESP
Monarch High School	4	5050 Wiles Rd	Coconut Creek	33063	N	G	1,452	21,782		950	L	primary;Updated FISH
New Renaissance Middle	3	10701 Miramar Blvd.	Miramar	33025	N	G	1,200	23,623		817	L	Updated FISH
Orange Brook ES	16	715 S. 46th Avenue	Hollywood	33021	N	G	815	16,300		1,294	L	tertiary; updated FISH
Panther Run Elementary School	1	801 NW 172 Avenue	Pembroke Pines	33328	N	G	1,915	47,887		1,259	L	tertiary; updated FISH
Park Lakes Elementary	1	3925 N. State Rd. 7	Lauderdale Lakes	33309	N	G	1,907	47,676		1,259	L	primary; Updated FISH
Park Trails Elementary	1	10700 Trails End	Parkland	33076	N	G	1,940	48,509		395	L	tertiary; updated FISH
Parkside Elementary School	1	10257 NW 29th Street	Coral Springs	33065	N	G	1,214	24,273		1,214	L	secondary; updated FISH 15.6' per SLOSH
Pines MS	11	200 NW Douglas Road	Pembroke Pines	33024	N	G	1,210	24,200		388	L	tertiary; updated FISH
Plantation Elementary	1	651 NW 42nd Avenue	Plantation	33317	N	G	1,907	47,676		395	L	primary; Updated FISH
Pompano Beach High School	10	700 NE 13th Avenue	Pompano Beach	33060	N	G	1,800	36,000		268	L	primary; Existing 2010 SESP Data
Rock Island Elementary	1	2350 NW 19th Street	Ft. Lauderdale	33311	N	G	800	16,000		395	L	primary; Updated FISH
Silver Lakes Elementary School	1	2300 SW 173 Avenue	Miramar	33027	N	G	1,925	48,118		395	L	tertiary; updated FISH
Silver Palms Elementary School	1	1209 NW 155th Avenue	Pembroke Pines	33029	N	G	1,863	46,566		2,091	L	secondary; updated FISH
Silver Shores Elementary	1	1701 SW 160 Avenue	Miramar	33027	N	G	1,836	45,892		1,254	L	tertiary; updated FISH
Silver Trail Middle School	1	18300 Sheridan Street	Pembroke Pines	33331	N	G	1,200	25,014		925	L	primary; Updated FISH
Sunset Lakes Elementary	1	18400 SW 25 Street	Miramar	33027	N	G	1,843	46,067		1,254	L	tertiary; updated FISH
Tradewinds Elementary	1	5400 Johnson Road	Coconut Creek	33073	N	G	1,869	46,730		2,091	L	secondary; updated FISH
Watkins Elementary School	1	3520 SW 52nd Avenue	Pembroke Park	33023	N	G	1,911	47,778		395	L	primary; Updated FISH
West Broward High School	3	500 NW 209th Avenue	Pembroke Pines	33029	N	G	1,677	25,155		714	L	primary; Updated FISH
TOTALS FOR BROWARD COUNTY							58,955	1,341,367	500	37,507		
	Shelter Capacity In People	Shelter Demand In People	Surplus/ Deficit In People	Shelter Capacity (ft2)			Surplus/ Deficit (ft2)	RESULT				
Storm Category 4/5	58,955	25,907	33,048	1,341,367			823,227	SURPLUS				

2014 Statewide Emergency Shelter Plan

BROWARD

Special Needs Storm Shelters

Name	Bldg #	Address	City	Zip	Retrofitted (R), New Construction (N)	General (G), PSN (P), Pet- Friendly (A)	SpNS Capacity (spaces @ 60sf) (meets ARC 4496)	SpNs Capacity (sf) (meets ARC 4496)	SpNS Capacity (spaces @ 60sf) (does not meet ARC 4496)	Local Planned Usage	Funding Source: Local (L), State (S), Federal (F), and Program Name	Comments
Indian Ridge MS	2 or 3471 (471)	1355 South Nob Hill Road	Davie	33324	N	P	310	24,827		250		* Indian Ridge MS Emergency Powered HVAC-Not operation yet
McNichol MS	3 (423)	1602 S. 27th Ave.	Hollywood	33020	N	P	299	23,896		250		
New River MS	3-café-gym- classrms	3100 Riverland Rd.	Ft. Lauderdale	33312	N	P	293	23,456		250		
Sunset Learning Cntr. (Sunset School)	1 (533)	3775 SW 16th St.	Ft. Lauderdale	33312	N	P	353	28,232		55		
WestGlades MS	3	11000 Holmberg Rd.	Parkland	33026	N	P	295	23,623		250		*West Glades MS Emergency Powered HVAC- Has 5 Portable A/C
	SpNS Shelter Capacity In Spaces (meets ARC 4496)	SpNS Shelter Demand In Spaces	Surplus/ Deficit In Spaces	SpNS Shelter Capacity (ft2)			Surplus/ Deficit (ft2)	RESULT				
Storm Category 4/5	1,550	1,277	273	93,000			16,380	SURPLUS				

2014 Statewide Emergency Shelter Plan

CALHOUN

Name	Bldg. #	Address	City	Zip	Retrofitted (R), New Construction (N)	General (G), PSN (P), Pet-Friendly (A)	Total Risk Capacity In People (Meets ARC 4496)	Total Risk Capacity (ft ²) (Meets ARC 4496)	Risk Capacity In People (Does not Meet ARC 4496 or Not Yet Surveyed)	Local Planned Usage (reported capacity)	Funding Source: Local (L), State (S), Federal (F), and Program Name	Comments
Altha High School		Main Street	Altha	32421			0	0				
Carr Elementray/Middle School		Highway 73 North	Altha	32430			0	0				
Blountstown Elementray School		Fuller Warren Drive	Blountstown	32424			0	0				
Blountstown Middle School		611 Mathaw Drive	Blountstown	32424			0	0				
Blountstown High School		18597 NE SR 69	Blountstown	32424			0	0				
Blountstown High School	4 Dining	18597 NE SR 69	Blountstown	32424	N	G	172	3,443				2011 EHPA
TOTALS FOR CALHOUN COUNTY							172	3,443		0		

	Shelter Capacity In People	Shelter Demand In People	Surplus/ Deficit In People	Shelter Capacity (ft2)		Surplus/ Deficit (ft2)	RESULT			
Storm Category 4/5	172	1,060	-888	3,443		-17,757	DEFICIT			

Special Needs Storm Shelters

Name	Bldg #	Address	City	Zip	Retrofitted (R), New Construction (N)	General (G), PSN (P), Pet- Friendly (A)	SpNS Capacity (spaces @ 60sf) (meets ARC 4496)	SpNs Capacity (sf) (meets ARC 4496)	SpNS Capacity (spaces @ 60sf) (does not meet ARC 4496)	Local Planned Usage	Comments
Uses Regional Shelter											
	SpNS Shelter Capacity In Spaces (meets ARC 4496)	SpNS Shelter Demand In Spaces	Surplus/ Deficit In Spaces	SpNS Shelter Capacity (ft2)			Surplus/ Deficit (ft2)	RESULT			
Storm Category 4/5	0	100	-100	0			-6,000	DEFICIT			

2014 Statewide Emergency Shelter Plan

CHARLOTTE

Name	Bldg. #	Address	City	Zip	Retrofitted (R), New Construction (N)	General (G), PSN (P), Pet-Friendly (A)	Total Risk Capacity In People (Meets ARC 4496)	Total Risk Capacity (ft ²) (Meets ARC 4496)	Risk Capacity In People (Does not Meet ARC 4496 or Not Yet Surveyed)	Local Planned Usage (reported capacity)	Funding Source: Local (L), State (S), Federal (F), and Program Name	Comments
Liberty ES	café & hall	370 Atwater Street	Port Charlotte	33952	R	G	0	0	0	500	L	EXITING storm only 15.1' SLOSH
Port Charlotte MS	café & hallways	23000 Midway Blvd NE	Port Charlotte	39952	R	G, A	0	0	0	1,000	L	EXITING storm only 15.7' SLOSH
Kingsway ES	1st floor	23300 Quasar Blvd	Port Charlotte	33980	R	G	0	0	0	2,000	S-1467-2004	EXITING storm 23' SLOSH / per Co EM
TOTALS FOR CHARLOTTE COUNTY							0	0	0	3,500		

Storm Category 4/5	Shelter Capacity In People	Shelter Demand In People	Surplus/ Deficit In People	Shelter Capacity (ft2)	Surplus/ Deficit (ft2)	RESULT
Storm Category 4/5	0	11,474	-11,474	0	-229,480	DEFICIT

Special Needs Storm Shelters

Name	Bldg #	Address	City	Zip	Retrofitted (R), New Construction (N)	General (G), PSN (P), Pet- Friendly (A)	SpNS Capacity (spaces @ 60sf) (meets ARC 4496)	SpNs Capacity (sf) (meets ARC 4496)	SpNS Capacity (spaces @ 60sf) (does not meet ARC 4496)	Local Planned Usage	Comments
First Christian Church		20212 Peachland Blvd	Port Charlotte	33954	R	P	0	0			EXITING storm only 15.9' SLOSH
	SpNS Shelter Capacity In Spaces (meets ARC 4496)	SpNS Shelter Demand In Spaces	Surplus/ Deficit In Spaces	SpNS Shelter Capacity (ft2)			Surplus/ Deficit (ft2)	RESULT			
Storm Category 4/5	0	1,352	-1,352	0			-81,120	DEFICIT			

2014 Statewide Emergency Shelter Plan

CITRUS

Name	Bldg. #	Address	City	Zip	Retrofitted (R), New Construction (N)	General (G), PSN (P), Pet-Friendly (A)	Total Risk Capacity In People (Meets ARC 4496)	Total Risk Capacity (ft ²) (Meets ARC 4496)	Risk Capacity In People (Does not Meet ARC 4496 or Not Yet Surveyed)	Local Planned Usage (reported capacity)	Funding Source: Local (L), State (S), Federal (F), and Program Name	Comments
Central Florida Community College		3800 S. Lecanto Hwy.	Lecanto	34461		G	0	0				
Central Ridge ES	1&Café	185 W. Citrus Springs blvd	Citrus Springs	34443		G	0	0	1,146	1,146		
Citrus High School	16	600 West Highland Blvd	Inverness	34452	R	G	300	6,874		300	2002 HMGP 1306-375	updated FISH Data
Citrus High School	17	600 West Highland Blvd	Inverness	34452	R	G	288	5,319		288	2002 HMGP 1306-375	updated FISH Data
Citrus High School	café/21	600 West Highland Blvd	Inverness	34452	N	G	0	0			L	
Citrus Springs Elementary School	1 and 2	3570 West Century Blvd	Citrus Springs	34443		G	0	0	2,042	2,042		34,640 sqft per FISH
Citrus Springs MS	1	150 W Citrus Springs Blvd	Citrus Springs	34443	R	G	60	1,145		1,312	HMGP	updated FISH Data
Citrus Springs MS	2	150 W Citrus Springs Blvd	Citrus Springs	34443	R	G	344	6,542			HMGP	
Citrus Springs MS	3	150 W Citrus Springs Blvd	Citrus Springs	34443	R	G	312	5,932			HMGP	updated FISH Data
Citrus Springs MS	4	150 W Citrus Springs Blvd	Citrus Springs	34443	R	G	312	5,932			HMGP	updated FISH Data
Citrus Springs MS	8	150 W Citrus Springs Blvd	Citrus Springs	34443	R	G	313	5,952			HMGP	updated FISH Data
Crest School	1 and 2	2600 S. Panther Pride Drive	Lecanto	34461		G	0	0	1,222	1,271		18,323 sqft per FISH
First Assembly Church		4201 South Pleasant Grove Rd	Inverness	N/A		G	0	0	0			
First Baptist Church		8545 E Magnolia	Floral City	N/A		G	0	0	0			
First Baptist Church of Inverness		123 S Seminole Avenue	Inverness	N/A		G	0	0	0			
First Christian Church		1005 Hillside Court	Inverness	N/A		G	0	0	0			
First Lutheran Church		1900 W Highway 44	Inverness	N/A		G	0	0	0			
First Presbyterian Church		206 Washington Avenue	Inverness	N/A		G	0	0	0			9.1' SLOSH
Floral City Community Center		8370 E. Orange Avenue	Floral City	N/A		G	0	0	0			
Floral City Elementary School	2 Cafeteria	8457 E Marvin Street	Floral City	N/A		G	0	0	543			
Forest Ridge Elementary School	1 Main	2927 North Forest Ridge	Hernando	34442	R	G	1,718	42,941		1,468	S-1523-	updated FISH Data
Hernando Elementary School	2 Classrm	2975 E. Trailblazer Lane	Hernando	34442		G	0	0	600	1,470		
Highlands Emergency Center		4325 S Little Al Point	Inverness	N/A		G	0	0	0			
Hope Evangelical Lutheran Church		9425 N Citrus Springs Blvd	Citrus Springs	N/A		G	0	0	0			
Inverness Middle School		1950 North US Highway 41	Inverness	34450		G	0	0	2,157	988		
Inverness Primary School		206 South Lime Avenue	Inverness	34452		G	0	0	1,299	1,280		
Lecanto High School		3810 W Education Path	Lecanto	34461		G	0	0	3,400	3,710		
Lecanto Middle School		3800 W Education Path	Lecanto	N/A		G	0	0	0			
Lecanto Primary School		3790 W Education Path	Lecanto	34452		G, A	0	0	1,869	1,280		
Main Street Baptist Church		960 S Highway 41	Inverness	N/A		G	0	0	0			
Our Lady of Fatima		550 S Highway 41	Inverness	N/A		G	0	0	0			
Pleasant Grove Elementary		630 Pleasant Grove Road	Inverness	34452		G	0	0	600	525		
Riverside Christian Church		7771 N Carl G. Rose Hwy	Hernando	N/A		G	0	0	0			
Rock Crusher Elementary	2 Café	814 S Rock Crusher Road	Homosassa	34448		G	0	0	1,500	457		in CAT 3/4 zone
St. Elizabeth Anne Seton Hall		1180 Country Club B	Dunnellon	N/A		G	0	0	0			
St. Margaret Episcopal Church		114 N Osceola Avenue	Inverness	N/A		G	0	0	0			
V.F.W. Leroy Rokks		1930 S Highway 200	Hernando	N/A		G	0	0	0			
Withlacoochee Vocational Technical School		1201 W Main Hwy 44 West	Inverness	34450		G	0	0	2,075	516		
TOTALS FOR CITRUS COUNTY							3,647	80,637	18,453	18,053		
	Shelter Capacity In People	Shelter Demand In People	Surplus/ Deficit In People	Shelter Capacity (ft2)			Surplus/ Deficit (ft2)	RESULT				
Storm Category 4/5	3,647	12,467	-8,820	80,637			-168,703	DEFICIT				

2014 Statewide Emergency Shelter Plan

CITRUS

Special Needs Storm Shelters

Name	Bldg #	Address	City	Zip	Retrofitted (R), New Construction (N)	General (G), PSN (P), Pet- Friendly (A)	SpNS Capacity (spaces @ 60sf) (meets ARC 4496)	SpNs Capacity (sf) (meets ARC 4496)	SpNS Capacity (spaces @ 60sf) (does not meet ARC 4496)	Local Planned Usage	Funding Source: Local (L), State (S), Federal (F), and Program Name	Comments
Citrus High School	café / 21	600 West Highland Blvd	Inverness	34452	N	P	128	7,736	0	157	L	updated FISH Data
Renaissance Center	1	3630 W. Educational Path	Lecanto	34461	N	P	0	0	0	91		
Lecanto MS		3800 W Education Path	Lecanto	34461	N	P	0	0	100	100		
	SpNS Shelter Capacity In Spaces (meets ARC 4496)	SpNS Shelter Demand In Spaces	Surplus/ Deficit In Spaces	SpNS Shelter Capacity (ft2)			Surplus/ Deficit (ft2)		RESULT			
Storm Category 4/5	128	56	72	7,680			4,320		SURPLUS			

2014 Statewide Emergency Shelter Plan

CLAY

Name	Bldg. #	Address	City	Zip	Retrofitted (R), New Construction (N)	General (G), PSN (P), Pet-Friendly (A)	Total Risk Capacity In People (Meets ARC 4496)	Total Risk Capacity (ft ²) (Meets ARC 4496)	Risk Capacity In People (Does not Meet ARC 4496 or Not Yet Surveyed)	Local Planned Usage (reported capacity)	Funding Source: Local (L), State (S), Federal (F), and Program Name	Comments
Argyle Elementary	2-Cafeteria	2625 Spencer Plantation Blvd	Orange Park	32073	N	G	225	4,500		225	L-EHPA	ARC 4496
Clay High School	8-Cafeteria	2025 SR 16 West	Green Cove Springs	32043		G, A	0	0	932	932		
Clay Hill Elementary School	5	6345 CR 218	Jacksonville	32234	R	G	263	5,260		263	F-HMGP	ARC 4496
Coppergate Elementary	1 Cafeteria	2250 CR 209 North	Middleburg	32068	N	G	311	6,220		311	L EHPA	ARC 4496
Fleming Island High		2233 Village Square Parkway	Orange Park	32003		G	0	0		0		EHPA EXEMPT
Green Cove Springs Junior HS	8-Cafeteria	1220 Bonaventure Avenue	Gr Cove Springs	32043	R	G	443	8,860		443	1588-2006	ASCE7-93
Keystone Heights HS	7 Band	900 SW Orchid Avenue	Keystone Heights	32656	R	G	184	3,683		184	1588-2006	ARC 4496
Keystone Heights HS	5-Cafeteria	900 SW Orchid Avenue	Keystone Heights	32656		G	0	0	584	584		
Keystone Heights HS	9-Gym	900 SW Orchid Avenue	Keystone Heights	32656	R	G, A	859	17,180		859	1588-2006	ARC 4496
Lake Asbury Elementary School	6	2901 Sandridge Road	Gr Cove Springs	32043	R	G	265	5,300		265	F-HMGP	ARC 4496
Lake Asbury Elementary School	7	2901 Sandridge Road	Gr Cove Springs	32043	R	G	265	5,300		265	F-HMGP	ARC 4496
Lake Asbury Elementary School	5	2902 Sandridge Road	Gr Cove Springs	32043	R	G	265	5,300		265	S-1496-	ARC 4496
Lake Asbury Junior HS	1	2851 Sandridge Rd	Gr Cove Springs	32043	N	G	298	5,960		298	L EHPA	ARC 4496
Lakeside Elementary School	6	2752 Moody Road	Orange Park	32073	R	G	0	0	0	0	F-HMGP	
Lakeside Elementary School	7	2752 Moody Road	Orange Park	32073	R	G	0	0	0	0	F-HMGP	
McRae Elementary School	2-Cafeteria	6770 CR 315	Keystone Heights	32656		G	0	0	252	252		
Montclair Elementary School	4	2398 Moody Road	Orange Park	32073	R	G	265	5,300		0	S-EMPA	01CP-10-04-2003-103
Montclair Elementary School	5	2398 Moody Road	Orange Park	32073	R	G	265	5,300		0		
Montclair Elementary School	6	2398 Moody Road	Orange Park	32073	R	G	0	0	265	265	S	On Hold
Oakleaf High School	5 Cafetorium	4035 Plantation Oaks Blvd	Orange Park	32065	N	G	568	11,360		568	L-EHPA	ARC 4496
Oakleaf Junior High School	1 (café & multipurpose)	4085 Plantation Oaks Blvd	Orange Park	32073	N	G	272	5,440		272	L-EHPA	ARC4496
Oakleaf Village ES	Cafetorium	410 Oakleaf Village Park	Orange Park	32065	N	G	272	5,440		272	L-EHPA	ARC 4496
Orange Park High School	10-Cafeteria	2300 Kingsley Avenue	Orange Park	32073	R	G, A	746	14,920	746	746	HMGP & L	ARC 4496
Plantation Oaks Elementary School	Cafetorium	4150 Plantation Oaks Blvd	Orange Park	32065	N	G	272	5,440		272	L- EHPA	ARC 4496
Rideout Elementary School	1	3065 Apalachicola Blvd	Middleburg	32068	N	G	395	7,900		395	L-EHPA	ARC 4496
Shadowlawn ES	Cafetorium	2945 CR 218	Green Cove Springs	32043	N	G	272	5,440		272	L-EHPA	ARC 4496
Tynes ES	2-Cafeteria	1550 Tynes Boulevard	Middleburg	32068	R	G	244	4,880		244	1588-2006	
W.E. Cherry Elem School -	1-Cafetorium	420 Edson Avenue	Orange Park	32073		G	0	0	380	0		
Wilkinson ES	5	4965 CR 218 West	Middleburg	32068	R	G	0	0	258	0	1588-2006	ANSI A58.1
TOTALS FOR CLAY COUNTY							6,949	138,983	3,417	8,452		
Year 2012	Shelter Capacity In People	Shelter Demand In People	Surplus/ Deficit In People	Shelter Capacity (ft2)			Surplus/ Deficit (ft2)	RESULT				
Storm Category 4/5	6,949	10,739	-3,790	138,983			-75,797	DEFICIT				

2014 Statewide Emergency Shelter Plan

CLAY

Special Needs Storm Shelters

Name	Bldg #	Address	City	Zip	Retrofitted (R), New Construction (N)	General (G), PSN (P), Pet- Friendly (A)	SpNS Capacity (spaces @ 60sf) (meets ARC 4496)	SpNs Capacity (sf) (meets ARC 4496)	SpNS Capacity (spaces @ 60sf) (does not meet ARC 4496)	Local Planned Usage	Funding Source: Local (L), State (S), Federal (F), and Program Name	Comments
St. Johns River Community College	Thrasher/ 2	285 College Drive	Orange Park	32065	R	P	52	3,130		52		
St. Johns River Community College	D	285 College Drive	Orange Park	32065	R	P	51	3,100		51		
St. Johns River Community College	V	285 College Drive	Orange Park	32065	R	P	49	2,940		49		
	SpNS Shelter Capacity In Spaces (meets ARC 4496)	SpNS Shelter Demand In Spaces	Surplus/ Deficit In Spaces	SpNS Shelter Capacity (ft2)			Surplus/ Deficit (ft2)	RESULT				
Storm Category 4/5	152	500	-348	9,120			-20,880	DEFICIT				

2014 Statewide Emergency Shelter Plan

COLLIER

Name	Bldg. #	Address	City	Zip	Retrofitted (R), New Construction (N)	General (G), PSN (P), Pet-Friendly (A)	Total Risk Capacity In People (Meets ARC 4496)	Total Risk Capacity (ft ²) (Meets ARC 4496)	Risk Capacity In People (Does not Meet ARC 4496 or Not Yet Surveyed)	Local Planned Usage (reported capacity)	Funding Source: Local (L), State (S), Federal (F), and Program Name	Comments
Ave Maria University	Gymnasium	4810 Kelleher Street	Ave Maria	34142	N	G	0	25,550	1,277	1,277		American Red Cross has signed a Sheltering Agreement with Ave Maria University. A more formal, three party agreement is in process. MOU discussions in process. Not public shelter (at this time) at 19' SLOSH
Baron Collier High School	Gym / Aud / Stage / Café /	5600 Cougar Lane	Naples	34109	R	A	0	0	2,311	2,311	L & F-HMGP	EXITING storm only, 12.3' SLOSH
Bethune Education Center		614 S. 5th Street	Immokalee	34142			690	13,804	690	690		Still being evaluated
Big Cypress Elementary	Café / Stage	3250 Golden Gate Blvd	Naples	34120	R	G	0	0	267	267	S-1543	EXITING storm only - ARC exception, 16.2' SLOSH
Calusa Park Elementary	Café / Mult Purp / Stage	4600 Santa Barbara Blvd	Naples	34104	N	G	0	0	332	332	L	EXITING storm only, 11.7' SLOSH
Corkscrew Middle School	Café / Stage / Band / Orch /	1165 C.R. 858	Naples	34120	R	G	0	0	1,031	1,031	L	17' SLOSH
Cypress Palm Middle School	Gym / Caf / Stage / Band /	4255 18th Ave, NE	Naples	34120	N		0	0	1,675	1,675	L	Available 2008-exiting storm?-Cat 5-surge -19.5'
Eden Park Elementary	Dining / Mult Purp / Corridors	3650 Westclox Street	Immokalee	34142			487	9,750	487	487		
Estates Elementary	Dining / Mult Purp / Stage	5945 Everglades Blvd. N.	Naples	34120			0	0	332	332		
Emmanuel Lutheran Church		777 Mooring Line Drive	Naples	34102			0	0	252	252		
First Baptist Church of Naples		3000 Orange Blossom Drive	Naples	34109			0	0	937	937		
First United Methodist Church of Immokalee		303 North 9th Street	Immokalee	34142			0	2,300	115	115		
Golden Gate High School	Gym / Caf / Aud / Stage / Band / Orch	2925 Titan Way	Naples	34116	N	G	0	0	2,164	2,164	L	EXITING storm only-new school-ehpa, 11.3' SLOSH
Golden Gate Elementary/Intermediate	Dining/Stage	5055 20th Place SW	Naples	34116	N	G	0	0	278	278	L	EXITING storm only - ARC exception, 12' SLOSH (Low Priority)
Golden Gate Middle School	Caf / Gym / Orch	2701 48th Terr SW	Naples	34116	N	G	0	0	740	740	L	EXITING storm only, 14.3' SLOSH
Golden Terrace Elementary/Intermediate	Dining / Mult Purp / Stage /	2965 44th Terrace SW	Naples	34116	R	G	0	0	263	263	S-1543	EXITING storm only, 14' SLOSH
Golden Terrace Elementary/Primary	Caf / Stage	2711 44th Terrace SW	Naples	34116			0	0	199	199		
Gulf Coast High School	Gym / Caf / Aud / Music Rooms	7878 Shark Way	Naples	34119	R	G	0	0	1,948	1,948	F-HMGP	EXITING storm only, 13.7' SLOSH
Highlands Elementary School	Caf / Multi Purp / Stage	1101 Lake Trafford Road	Immokalee	34142	R	G	500	10,000	304	304		
Immokalee Friendship House	Main	602 West Main Street	Immokalee	34142	N	G	0	2,550	127	127	S-EMPA	
Immokalee High School	Caf / Gym / Multi Purp / Gym	701 Immokalee Drive	Immokalee	34142			1,500	30,000	1,018	1,018	L	need to confirm shutters and which bldgs.
Immokalee Middle School	Caf / Stage / Gym	401 9th Street	Immokalee	34142	R	G	857	12,860	581	581	L	
Immokalee Technical Center		508 North 9th Street	Immokalee	34142			0	5,300	265	265		
Lake Trafford Elementary School	Caf / Multi Purp / Stage	3500 Lake Trafford Road	Immokalee	34142	R	G	500	10,000	270	270		
Laurel Oak Elementary	Caf / Stage / Music	7800 Immokalee Road	Naples	34119			0	0	288	288	S-1523	EXITING storm only - ARC exception, 12.2' SLOSH
Lely Elementary School	Caf / Stage / Music	8125 Lely Cultural Blvd	Naples	34113	R	G	0	0	297	297		EXITING storm, 12.6' SLOSH
Lely High	Caf / Aud / Gym / Orch / Band / Music	1 Lely High School Blvd	Naples	34113	N	G	0	0	2,142	2,142	L/HMGP	EXITING storm only,15.6' SLOSH
Lorenzo Walker Technical Institute		3702 Estey Ave	Naples	34104			0	0	865	865		
Manatee Elementary	Dining / Stage / Music	1880 Manatee RD	Naples	34114	N	G	0	0	287	287		16.2' SLOSH
Marco Presbyterian Church		875 West Elkcam Circle	Naples	34145			0	0	152	152		
Mayflower Congregational		2900 County Barn Road	Naples	34112			0	0	177	177		
Mike Davis Elementary School		3215 Magnolia Pond Drive	Naples	34116	N		0	0	250	250		EXITING storm? 2008-2009, 14.3' SLOSH
Moornings Presbyterian Church		791 Harbour Drive	Naples	34103			0	0	285	285		

2014 Statewide Emergency Shelter Plan

COLLIER

Naples High School	Gym / Multi Purp / Caf / Aud/Stage	1100 Golden Eagle Circle	Naples	34102	R	G	0	0	1,428	1,428		EXITING storm only- ARC exception, 12' SLOSH
Naples United Church of Christ		5200 Crayton Road	Naples	34103					205	205		
North Naples Middle School	Gym / Caf / Music	16165 Learning Lane	Naples	34110	N	G	0	0	1,031	1,031	L	new School- ehpa- exiting storm only?, 11.2' SLOSH
North Collier Regional Park	Exhibit Hall	15000 Livingston Road	Naples	34109	N	G, A	0	0	760	760	L	Pet Friendly-exiting storm only, 9.7' SLOSH
Oakridge Middle School	Caf / Multi Purp / Stage / Gym	14975 Collier Blvd	Naples	34119	R	G	0	0	740	740	L	EXITING storm only - ARC exception, 12.7' SLOSH
Palmetto Ridge High School (SpNS)	Gym / Caf / Stage / Orch /	1655 Victory Lane	Naples	34120	N	G, A	0	0	741	741	L	new School - primary PSN, 18' SLOSH
Parkside Elementary School	Multi Purp / Din / Stage / Music / Other	5322 Texas Ave	Naples	34113	N		0	0	616	616	L	Will replace Lely Elementary 2008-exiting storm, 15.6' SLOSH
Pelican Marsh ES	Dining / Multi Purp / Stage	9480 Airport Rd North	Naples	34109	R	G	0	0	339	339	L	EXITING storm only-long span roof issues., 13.7' SLOSH
Pine Ridge Middle School	Dining / Stage / Gym	1515 Pine Ridge Road	Naples	34109	R	G	0	0	456	456		13.5' SLOSH
Pinecrest Elementary School	Caf / Multi Purp / Stage	313 9th Street South	Immokalee	34142			500	10,000	315	315		
Sable Palm Elementary	Dining / Multi Purp / Stage /	4095 18th Ave NE	Naples	34120	N	G	0	0	721	721	L	EXITING storm only, 20.5' SLOSH
St. Matthew's House		2001 Airport Road South	Naples	34112					222	222		
Shepard of the Glades		6020 Rattlesnake Hammock Rd	Naples	34113					150	150		
Veterans Memorial Elementary	Dining / Multi Purp / Stage	15960 Veterans Memorial Parkway	Naples	34110	N	G	0	0	332	332		9.2' SLOSH
Village Oaks Elementary School	Dining / Multi Purp / Stage /	1601 SR 29	Immokalee	34142	R	G	750	12,647	434	434	L & S-1118A	
Vineyards Elementary School	Caf / Stage / Music	6225 Arbor Boulevard	Naples	34119	R	G	0	0	255	255	S-1523	EXITING storm only- ARC exception, 12.5' SLOSH
Veterans Community Park		1895 Veterans Park Dr.	Naples	34109			0	0	585	585		
Corkscrew Elementary	Caf / Multi Purp / Stage	1065 C.R. 858	Naples	34120			0	0	335	335		
TOTALS FOR COLLIER COUNTY								5,784	144,761	32,271	32,271	

	Shelter Capacity In People	Shelter Demand In People	Surplus/ Deficit In People	Shelter Capacity (ft2)		Surplus/ Deficit (ft2)	RESULT		
Storm Category 4/5	5,784	25,568	-19,784	144,761		-366,599	DEFICIT		

Special Needs Storm Shelters

Name	Bldg #	Address	City	Zip	Retrofitted (R), New Construction (N)	General (G), PSN (P), Pet-Friendly (A)	SpNS Capacity (spaces @ 60sf) (meets ARC 4496)	SpNS Capacity (sf) (meets ARC 4496)	SpNS Capacity (spaces @ 60sf) (does not meet ARC 4496)	Local Planned Usage	Funding Source: Local (L), State (S), Federal (F), and Program Name	Comments
Palmetto Ridge HS (1st Priority) (Listed above)	6	1655 Victory Lane	Naples	34120	N	P	0	0				2story, 18' SLOSH
Palmetto Ridge HS (1st Priority) (Listed above)	7	1655 Victory Lane	Naples	34120	N	P	0	0				1stirt, 18' SLOSH
Palmetto Ridge HS (1st Priority) (Listed above)	8	1655 Victory Lane	Naples	34120	N	P	0	0				18' SLOSH
	SpNS Shelter Capacity In Spaces (meets ARC 4496)	SpNS Shelter Demand In Spaces	Surplus/ Deficit In Spaces	SpNS Shelter Capacity (ft2)			Surplus/ Deficit (ft2)	RESULT				
Storm Category 4/5	0	1,812	-1,812	0			-108,720	DEFICIT				

2014 Statewide Emergency Shelter Plan

COLUMBIA

Name	Bldg. #	Address	City	Zip	Retrofitted (R), New Construction (N)	General (G), PSN (P), Pet-Friendly (A)	Total Risk Capacity In People (Meets ARC 4496)	Total Risk Capacity (ft ²) (Meets ARC 4496)	Risk Capacity In People (Does not Meet ARC 4496 or Not Yet Surveyed)	Local Planned Usage (reported capacity)	Funding Source: Local (L), State (S), Federal (F), and Program Name	Comments
Columbia City ES	B3	7438 SW SR 47	Lake City	32024	N	G	232	4,642				online 2006- EHPA- Rm 17-20
Columbia High School	B2 Auditorium	469 SE Fighting Tiger Drive	Lake City	32025	N	G	514	10,270				online 2006-EHPA
Columbia High School	B7 Cafeteria	470 SE Fighting Tiger Drive	Lake City	32025	N	G	331	6,628				online 2007-EHPA
Fort White ES	1	18119 SW SR 47	Lake City	32038	N	G	403	10,073		365	L,S,F	
Fort White High School	11 - 1st floor	17828 SW SR 47	Lake City	32038	N	G	135	2,702			L	per FDEM report
Fort White High School	12 - 1st floor	17828 SW SR 47	Lake City	32038	N	G	136	2,724			L	per FDEM report
Fort White High School	17	17828 SW SR 47	Lake City	32038	N	G	167	3,344				updated FISH data
Lake City MS	16	843 SW Arlington Blvd	Lake City	32055	N	G	201	4,018				updated FISH data
Pine Mount ES	2	325 SW Gabriel PL	Lake City	32024	N	G	221	4,415				per EHPA list
Pine Mount ES	3	326 SW Gabriel PL	Lake City	32024	N	G	211	4,230				updated FISH data
Pine Mount ES	4	327 SW Gabriel PL	Lake City	32024	N	G	295	5,902				updated FISH data
Pine Mount ES	6	328 SW Gabriel PL	Lake City	32024	N	G	161	3,221				updated FISH data
Westside Elementary	2	1956 SW County Rd 252B	Lake City	32024	N	G	237	4,731				updated FISH data
Westside Elementary	3	1956 SW County Rd 252B	Lake City	32024	N	G	243	4,852				updated FISH data
Westside Elementary	4	1956 SW County Rd 252B	Lake City	32024	N	G	176	3,526				updated FISH data
Westside Elementary	5	1956 SW County Rd 252B	Lake City	32024	N	G	183	3,664				updated FISH data
Westside Elementary	6	1956 SW County Rd 252B	Lake City	32024	N	G	243	4,858				updated FISH data
Westside Elementary	9	1956 SW County Rd 252B	Lake City	32024	N	G	248	4,954				updated FISH data
							0	0				
TOTALS FOR COLUMBIA COUNTY							4,337	88,754	0	365		

Storm Category 4/5	Shelter Capacity In People	Shelter Demand In People	Surplus/ Deficit In People	Shelter Capacity (ft2)	Surplus/ Deficit (ft2)	RESULT
Storm Category 4/5	4,337	3,844	493	88,754	11,874	SURPLUS

Special Needs Storm Shelters

Name	Bldg #	Address	City	Zip	Retrofitted (R), New Construction (N)	General (G), PSN (P), Pet-Friendly (A)	SpNS Capacity (spaces @ 60sf) (meets ARC 4496)	SpNs Capacity (sf) (meets ARC 4496)	SpNS Capacity (spaces @ 60sf) (does not meet ARC 4496)	Local Planned Usage	Comments
VA Domilery							0	0	16	16	

Storm Category 4/5	SpNS Shelter Capacity In Spaces (meets ARC 4496)	SpNS Shelter Demand In Spaces	Surplus/ Deficit In Spaces	SpNS Shelter Capacity (ft2)	Surplus/ Deficit (ft2)	RESULT
Storm Category 4/5	0	426	-426	0	-25,560	DEFICIT

2014 Statewide Emergency Shelter Plan

DESOTO

Name	Bldg. #	Address	City	Zip	Retrofitted (R), New Construction (N)	General (G), PSN (P), Pet-Friendly (A)	Total Risk Capacity In People (Meets ARC 4496)	Total Risk Capacity (ft ²) (Meets ARC 4496)	Risk Capacity In People (Does not Meet ARC 4496 or Not Yet Surveyed)	Local Planned Usage (reported capacity)	Funding Source: Local (L), State (S), Federal (F), and Program Name	Comments
Childs Christian Life Center Gym	Gym	1006 North Brevard Avenue	Arcadia	34233		G	0	0	0			Doesn't meet ARC 4496
County Administration Building	1	201 East Oak Street	Arcadia	34266	R	G	192	2,886	0	289	L, F	
County Court House		115 East Oak Street	Arcadia	34266			0	0	168			
County Library		125 North Hillsborough Ave	Arcadia	34266	R	G	144	2,160	0	184	L, F	
DeSoto High School	1-C	1710 East Gibson Street	Arcadia	34266			0	0	270	0		
DeSoto High School	1-G	1710 East Gibson Street	Arcadia	34266			0	0	0	0		
DeSoto Ms	5-Gym	420 E. Gibson Street	Arcadia	34266	R	G	583	10,776		583	S-1508-2005	updated FISH Data
DeSoto MS	6	420 E. Gibson Street	Arcadia	34266	R	G	481	9,985		481	S-1508-2005	completed 12/05
DeSoto Ms	7	420 E. Gibson Street	Arcadia	34266	R	G	481	9,985		481	HMGP	completed 2/06
DeSoto Ms	8	420 E. Gibson Street	Arcadia	34266	R	G	481	9,981		481	HmGP	completed 2/06
First Baptist Church		1006 North Brevard Avenue	Arcadia	34266		P	0	0	264	0		Doesn't meet ARC 4496
First Presbyterian Church		209 West Hickory Street	Arcadia	34266		G	0	0	235	0		
Memorial Elementary School	2-B	851 East Hickory Street	Arcadia	34266		G	0	0	495	0		
Memorial Elementary School	3-C	851 East Hickory Street	Arcadia	34266		G	0	0	495	0		
Memorial Elementary School	5-E	851 East Hickory Street	Arcadia	34266		G	0	0	396	0		
Memorial Elementary School	7-G	851 East Hickory Street	Arcadia	34266		G	0	0	213	0		
Memorial Elementary School	H	851 E. Hickory Street	Arcadia	34266	R	G	180	3,600		180	HB7121	
Nocatee Elementary School #1		4846 SW Shore Avenue	Arcadia	34267			0	0	149	0		
Pine Creek Chapel #1		1267 SW Pine Chapel Drive	Arcadia	34266	N	G	0	0	0	103	Private	Doesn't meet ARC 4496
Seventh Day Adventist Church		2865 SE AMI Drive	Arcadia	34266			0	0	0	0		Doesn't meet ARC 4496
South Florida Community College		2251 NE Turner	Arcadia	34266	N	P	0	0	0	0	EHPA	SpNS shelter-see below
Trinity United Methodist #1		304 West Oak Street	Arcadia	33821		G	0	0	175	0		
Trinity United Methodist #2		304 West Oak Street	Arcadia	33821		G	0	0	140	0		
Turner Agri-Civic Center		2250 Northeast Roan Street	Arcadia	34266	N	G	0	0	0	0	L,F	\$200k Agricultural grant- decommissioned
Turner Center Exhibit Hall		2260 NE Roan	Arcadia	34266	R	P	0	0	0	0	L,F / HMGP / S-1508	SpNS shelter-see below
West Elementary School	13-A	304 West Imogene Avenue	Arcadia	34266		G	0	0	233	0		
West Elementary School	14-B	304 West Imogene Avenue	Arcadia	34266		G	0	0	326	0		
West Elementary School	15-C	304 West Imogene Avenue	Arcadia	34266		G	0	0	326	0		
West Elementary School	16-D	304 West Imogene Avenue	Arcadia	34266		G	0	0	215	0		
West Elementary School	17-E	304 West Imogene Avenue	Arcadia	34266		G	0	0	244	0		
West Elementary School	18-F	304 West Imogene Avenue	Arcadia	34266		G	0	0	167	0		
TOTALS FOR DESOTO COUNTY							2,542	49,373	4,511	2,782		
	Shelter Capacity In People	Shelter Demand In People	Surplus/ Deficit In People	Shelter Capacity (ft2)			Surplus/ Deficit (ft2)	RESULT				
Storm Category 4/5	2,542	3,159	-617	49,373			-13,807	DEFICIT				

2014 Statewide Emergency Shelter Plan

DESOTO

Special Needs Storm Shelters

Name	Bldg #	Address	City	Zip	Retrofitted (R), New Construction (N)	General (G), PSN (P), Pet- Friendly (A)	SpNS Capacity (spaces @ 60sf) (meets ARC 4496)	SpNs Capacity (sf) (meets ARC 4496)	SpNS Capacity (spaces @ 60sf) (does not meet ARC 4496)	Local Planned Usage	Funding Source: Local (L), State (S), Federal (F), and Program Name	Comments
South Florida Comm. College (Priority 1)		2251 NE Turner Ave	Arcadia	34266	N	P	151	7,194		151		EHPA
Turner Center Exhibit Hall (Priority 2)		2260 NE Roan Street	Arcadia	34266	R	P	60	2,400		140		
	SpNS Shelter Capacity In Spaces (meets ARC 4496)	SpNS Shelter Demand In Spaces	Surplus/ Deficit In Spaces	SpNS Shelter Capacity (ft2)			Surplus/ Deficit (ft2)	RESULT				
Storm Category 4/5	211	120	91	12,660			5,460	SURPLUS				

2014 Statewide Emergency Shelter Plan

DIXIE

Name	Bldg. #	Address	City	Zip	Retrofitted (R), New Construction (N)	General (G), PSN (P), Pet-Friendly (A)	Total Risk Capacity In People (Meets ARC 4496)	Total Risk Capacity (ft ²) (Meets ARC 4496)	Risk Capacity In People (Does not Meet ARC 4496 or Not Yet Surveyed)	Local Planned Usage (reported capacity)	Funding Source: Local (L), State (S), Federal (F), and Program Name	Comments
James M Anderson ES		815 SE 351 Hwy	Cross City	32628		G	0	0		0		
Dixie County High School		16077 SE 19 Hwy	Cross City	32628		G	0	0		0		
Old Town ES	1 - Classroom	221 SE 136th Av (CR 349)	Old Town	32680	R	G	0	0		106	S-1435A	205 persons, EXITNG storm only
Old Town ES	2 - Classroom	221 SE 136th Av (CR 349)	Old Town	32680	R	G	0	0		460	S-1435A	460 persons, EXITNG storm only
Old Town ES	3 - Classroom	221 SE 136th Av (CR 349)	Old Town	32680	R	G	0	0		321	S-1435A	321 persons, EXITNG storm only
Old Town ES	4 - Classroom	221 SE 136th Av (CR 349)	Old Town	32680	R	G	0	0		165	S-1435A	165 persons, EXITNG storm only
Old Town ES	5 - Media	221 SE 136th Av (CR 349)	Old Town	32680	R	G	0	0		175	S-1435A	74 persons, EXITNG storm only
Old Town ES	7 - Café	221 SE 136th Av (CR 349)	Old Town	32680	N	P	0	0		0	L / HB7121	SpNS-see below
Ruth Raines Middle School	1 South & 1 north	981 SE 351 HWY	Cross City	32628	R	G	489	9,788		489	S-1435A	WD 2002 Values
Ruth Raines Middle School	2	981 SE 351 HWY	Cross City	32628	R	G	61	1,272		61	S-1435A	Updated FISH Data
Ruth Raines Middle School	3 Gym	981 SE 351 HWY	Cross City	32628	R	G	206	5,148		160	S-1435A	
Ruth Raines Middle School		981 SE 351 HWY	Cross City	32628	R	G	0	0		0	S-1435A	
Ruth Raines Middle School	5	981 SE 351 HWY	Cross City	32628	R	G	70	1,406		70	S-1435A	WD 2002 Values
TOTALS FOR DIXIE COUNTY							826	17,614	0	2,007		

Storm Category 4/5	Shelter Capacity In People	Shelter Demand In People	Surplus/ Deficit In People	Shelter Capacity (ft2)	Surplus/ Deficit (ft2)	RESULT
Storm Category 4/5	826	1,502	-676	17,614	-12,426	DEFICIT

Special Needs Storm Shelters

Name	Bldg #	Address	City	Zip	Retrofitted (R), New Construction (N)	General (G), PSN (P), Pet- Friendly (A)	SpNS Capacity (spaces @ 60sf) (meets ARC 4496)	SpNs Capacity (sf) (meets ARC 4496)	SpNS Capacity (spaces @ 60sf) (does not meet ARC 4496)	Local Planned Usage	Funding Source: Local (L), State (S), Federal (F), and Program Name	Comments
Old Town ES	7 - Café	221 SE 136th Av (CR 349)	Old Town	32680	N	P	0	0		84		Note: EHPA Updated FISH Data, 84 persons EXITNG storm only
Storm Category 4/5							0	148	-148	0	-8,880	DEFICIT

2014 Statewide Emergency Shelter Plan

DUVAL

Name	Bldg. #	Address	City	Zip	Retrofitted (R), New Construction (N)	General (G), PSN (P), Pet-Friendly (A)	Total Risk Capacity In People (Meets ARC 4496)	Total Risk Capacity (ft ²) (Meets ARC 4496)	Risk Capacity In People (Does not Meet ARC 4496 or Not Yet Surveyed)	Local Planned Usage (reported capacity)	Funding Source: Local (L), State (S), Federal (F), and Program Name	Comments
103 ST K-8 School	North side of school cafeteria, gymnasium, & PMH wing	5270 Connie Jean Road	Jacksonville	32210	N	G	817	16,340		817	L	Opens August 2009, may be used in late 2009 Season - Applied for HMGP 1679 (Tier III) & PDM \$ no response.
Andrew A. Robinson Elementary School	1 & 2	101 12th Street West	Jacksonville	32206	R	G	1,898	47,451		1,853	F,S	HMGP1306-106 HMGP1539.
AAA HIGH SCHOOL	TBA	9735 AC Skinner Parkwy	Jacksonville	32256	N	G	850	17,000		850	L	to open August 2010, effective 2011 Season - Applied for HMGP 1679 and PDM \$ no response.
Abess Park Elementary	main (1st flr)	12731 Abess Blvd	Jacksonville	32225	R	G	1,369	26,559		1,369	F, S	HMGP1300-108 HMGP 1545- effective 2008.
Abess Park Elementary	main (2nd flr)	12731 Abess Blvd	Jacksonville	32225	R	G	1,244	27,380		1,369	F,S	HMGP 1561-235.
Abess Park Elementary	add to previous	12731 Abess Blvd	Jacksonville	32225	R	G	1,244	24,880		1,244	L / F	HMGP 1561- HMGP 1545 effective 2008.
Abess Park Elementary	add to previous	12731 Abess Blvd	Jacksonville	32225	R	G						New totals for Abess Park EL.
Alfred I. Dupont Middle School		2710 Dupont Avenue	Jacksonville	32217								
Andrew Jackson High School		3816 Main Street North	Jacksonville	32206								
Arlington Middle School	1	8141 Lone Star Road	Jacksonville	32211	N	G	2,517	50,331			F, S	Udated fish data.
Arlington Middle School	2	8141 Lone Star Road	Jacksonville	32211	N	G	450	8,996				Udated fish data.
Arlington Middle School	3	8141 Lone Star Road	Jacksonville	32211	N	G	211	4,218				Udated fish data.
Axson ES	2	4763 Sutton Park Court	Jacksonville	32224	N	G	206	4,119				per EHPA Isit.
Bartram Springs ES	1 CLASSROOMS WING C, Teacher Planning Area	14799 Bartram Springs Parkway	Jacksonville	32258	N	G	436	8,720		436	L	Opens August 2009, may be used in late 2009 Season - Applied for HMGP 1679 (Tier III) & PDM \$ no response.
Axson ES	3	4763 Sutton Park Court	Jacksonville	32224	N	G	763	15,269				per EHPA Isit.
Axson ES	4	4763 Sutton Park Court	Jacksonville	32224	N	G	316	6,312		300		per EHPA Isit.
Baldwin M/HS	cafeteria / gym	291 Mills Street	Baldwin	32224	R	G					L / F	HB7121-not done.
Biltmore Elementary School		2101 West Palm Avenue	Jacksonville	32254								
Brookview Elementary School		10450 Theresa Drive	Jacksonville	32246								
Carter G. Woodson Elementary School		2334 Butler Avenue	Jacksonville	32209								
Chaffee Trail ES	1	11400 Sam Caruso Way	Jacksonville	32221	N	G	800	16,000		800	L	OPENED AUG 2007
Chets Creek Elementary School	main (1st flr)	13200 Chets Creek Blvd	Jacksonville	32224	R	G	1,369	27,114		1,369	F, S	HMGP1300-107 HMGP 1539.
Chets Creek Elementary School	main (2nd flr)	13200 Chets Creek Blvd	Jacksonville	32244	R	G	1,369	27,380		1,369	F,S	roof issues -HMGP 1561-235 HMGP 1539,
Chets Creek Elementary School	add to previous	13200 Chets Creek Blvd	Jacksonville	32244	R	G	1,244	24,880		1,244	L / F	HMGP 1561-online April 2008,
Chets Creek Elementary School	add to previous	13200 Chets Creek Blvd	Jacksonville	32244	R	G	0	0				new total for school,
Chimney Lake Elementary School	A,B, D(1st floor)	9353 Staples Mill Road	Jacksonville	32244	R	G, A	2,367	59,184		1,298	F, S	HMGP1300-105 HB7121,
Chimney Lakes ES	add to previous-2nd flr	9353 Staples Mill Dr.	Jacksonville	32244	R	G, A	1,298	25,960		2,596	L / F	HB7121-additional to previous-engineering study,
Crystal Springs ES	add to previous-2nd flr	1200 Hammond Blvd.	Jacksonville	32221	R	G	1,361	27,220		2,722	L / F	HB7121-additional to previous/engineering study,
Crystal Springs Elementary School	D(1st flr)	1200 Hammond Boulevard	Jacksonville	32221	R	G	1,361	27,220		1,361	F, S	HMGP1300-111 (laydown) HB7121,
Crystal Springs Elementary School	add to previous-2nd flr	1200 Hammond Blvd.	Jacksonville	32221	R	G	588	11,760		588	L / F	HB7121-additional to previous- eng strudy in progress.
D. Anderson School		2445 San Diego Road	Jacksonville	32207			0	0				
Don Brewer Elementary School	main (1st flr)	3385 Hartsfield	Jacksonville	32211	N	G	801	20,024		537		
Edward White Sr High School		1700 Old Middleburg Road	Jacksonville	32210		G						
Englewood Sr. High School		4412 Barnes Road	Jacksonville	32207		G						
Enterprise Learning Academy	main (1st flr)	8085 Old Middleburg Road	Jacksonville	32222	R	P						changed to pSn HB7121.
Eugene Butler Middle School		900 Acorn Street	Jacksonville	32209		G						
Fla State College Jacksonville (FSCJ) CECIL FIELD	Aviation Bldg. #2	13450 Lake Fretwell St.	Jacksonville	32221	N	G	708	14,160		708	S / F	Effective 2009 Hurricane Season - built with State DOE \$.
First Coast High School		590 Duval Station Road	Jacksonville	32218		G						
Ft. Caroline Middle School		3757 University Club Blvd	Jacksonville	32277		G					F, S	HMGP1300-109.
Garden City Elementary School		2814 Dunn Avenue	Jacksonville	32218		G						exiting storm only 1.97' SLOSH
Greenland Pines		5050 Greenland Road	Jacksonville	32258	R	G				1,680		
Highlands Middle School		10913 Pine Estate Road	Jacksonville	32218		G						exiting storm only 4' SLOSH
Hyde Park Elementary School		5300 Park Street	Jacksonville	32205		G						
J.E.B. Stuart Middle School		4815 Wesconnett Blvd	Jacksonville	32210		G						

2014 Statewide Emergency Shelter Plan

DUVAL

Jacksonville Heights Elementary School		7750 Tempest Street South	Jacksonville	32244		G							
Jefferson Davis Middle School		7050 Melvin Road	Jacksonville	32210		G							
Joseph Stilwell Middle School		7840 Burma Road	Jacksonville	32221		G							
Kernan Trails Elementary School	Main	2281 Kernan Blvd south	Jacksonville	32246	N	G	1,460	36,488		537	L		
Lake Lucina Elementary School		6527 Merrill Road	Jacksonville	32277		G							
Landmark Middle School	2nd floor?	101 Kernan Road	Jacksonville	32225	R	G,A				530	F,S	HMGP 1561-235.	
Landmark Middle School		101 Kernan Road	Jacksonville	32225		G,A					F,S	HMGP1300-104.	
LaVilla Middle School of the Arts	1st flr East Wing	501 Davis Street North	Jacksonville	32202	N	G	1,586	39,659		818			
LaVilla Middle School of the Arts	2nd floor	501 Davis Street North	Jacksonville	32202	R	G	1,228	24,560		1,228	L / S / F	HMGP-1679-additional to previous - effective 2010	
Mamie Agnes Jones ES	cafeteria, enclosed areas	700 Orange Avenue	Baldwin	32234	R	G					L / F	HB7121	
Mandarin High School		4831 Greenland Road	Jacksonville	32258							L		
Mandarin Middle School	1#63-70	5100 Hood Road	Jacksonville	32257	R	EXITING	396	7,920		396			
Mandarin MS	add to previous-2nd flr	5100 Hood Road	Jacksonville	32257	R	G, P	588	11,760		1,764	L / F	HB7121--additional to previous/engineering study	
Mandarin Oaks Elementary School	A, D (1st flr)	10600 Hornets Nest Road	Jacksonville	32257	R	G	2,950	61,705		2,950		HMGP 1561.	
Mandarin Oaks ES	add to previous	10600 Hornets Nest Road	Jacksonville	32257	R	G	2,950	59,000		559	L / F	HMGP 1561- HMGP 1539 add to previous, effective	
N.B. Forrest Sr. High School		5530 Firestone Road	Jacksonville	32244		G					L		
Northshore Elementary School		5701 Silver Plaza	Jacksonville	32208		G							
Northwestern Middle School		2100 45th Street	Jacksonville	32209		G							
Nutrition Service Center	1	3405 Norman Thagard Blvd	Jacksonville	32254	N	G							
City of Jacksonville NW Community Center	1	5130 Soutel Drive	Jacksonville	32208	N	G, P	478	9,560		478	L / S / F	to open in 2010 - effective 2011 Season - City CIP & CDBG & HB7121 funds.	
Oceanway Elementary School	Main	143 Oceanway Avenue	Jacksonville	32218		G	1,462	36,557		537			
Oceanway Middle School	café-2	143 Oceanway Avenue	Jacksonville	32218	N	G						changed to PSN.	
Paxon MS		3276 Norman Thagard Blvd	Jacksonville	32254		G							
Paxon School for Advanced Studies		3239 Norman Thagard Blvd	Jacksonville	32254		G							
Pine Estates Elementary School		10741 Pine Estates Road E	Jacksonville	32218		G						exiting storm only 5.6' SLOSH	
R.F. Kennedy Center		1033 Ionia Street	Jacksonville	32206		G							
R.F. Kennedy Center		1033 Ionia Street	Jacksonville	32206	N	P				958	F,S	HMGP1300-110.	
Ramona Elementary School		5540 Ramona Boulevard	Jacksonville	32205		G							
Richard L. Brown Elementary School		1535 Milnor Street	Jacksonville	32206		G						exiting storm only 2.8' SLOSH	
Robert E. Lee Sr High School		1200 McDuff Avenue S	Jacksonville	32205		G							
S.A. Hull Elementary School		7528 Hull Street	Jacksonville	32219		G	0	0					
Sable Palm Elementary School	add to previous	1201 Kernan Road	Jacksonville	32225	R	G	2,950	59,000		2,950	L / F	HMGP 1561-online April 2008.	
Sable Palm Elementary School	2nd floor?	1201 Kernan Road	Jacksonville	32225	R	G	0	0		559		HMGP 1545 - addition to previous, effective April 2008.	
Sable Palm Elementary School	A, D (1st flr)	1201 Kernan Road	Jacksonville	32225	R	G	0	0				total for school-61896.	
San Jose Elementary School		5805 St. Augustine Road	Jacksonville	32207		G	0	0					
Sandalwood Jr./Sr. High School		2750 John Prom Blvd	Jacksonville	32246		G	0	0					
Southside Middle School		2948 Knights Lane East	Jacksonville	32216		G	0	0					
Spring Park Elementary School		2250 Spring Park	Jacksonville	32217		G	0	0			L		
Stanton College Prep School		1149 13th Street	Jacksonville	32209		G	0	0			L		
Terry Parker Sr. High School		7301 Parker School Road	Jacksonville	32211		G	0	0			F,S	HMGP1300-103.	
Twin Lakes Academy	main (2nd flr)	8050 Point Meadows Drive	Jacksonville	32256	R	G	0	0		1,369	F	SBC- Open spans-HMGP 1561-235.	
Twin Lakes Academy	main(1st flr)	8050 Point Meadows Drive	Jacksonville	32256	R	G	1,369	27,380		1,369	L		
Twin Lakes Academy	add to previous	8050 Point Meadows Drive	Jacksonville	32256	R	G	1,244	24,880		1,244	L / F	HMGP 1561-HMGP 1545 online April 2008.	
William M. Raines Sr. High School		3663 Raines Avenue	Jacksonville	32209		G	0	0					
Wolfson Sr. High School		7000 Powers Avenue	Jacksonville	32217		G	0	0			L		
Woodland Acres Elementary School		328 Bowlan Street	Jacksonville	32211		G	0	0		300		HMGP1300-102.	
						G	0	0					
TOTALS FOR DUVAL COUNTY							44,248	936,946	0	43,056			

	Shelter Capacity In People	Shelter Demand In People	Surplus/ Deficit In People	Shelter Capacity (ft2)		Surplus/ Deficit (ft2)	RESULT			
Storm Category 4/5	44,248	59,275	-15,027	936,946		-248,554	DEFICIT			

2014 Statewide Emergency Shelter Plan

DUVAL

Special Needs Storm Shelters

Name	Bldg #	Address	City	Zip	Retrofitted (R), New Construction (N)	General (G), PSN (P), Pet- Friendly (A)	SpNS Capacity (spaces @ 60sf) (meets ARC 4496)	SpNs Capacity (sf) (meets ARC 4496)	SpNS Capacity (spaces @ 60sf) (does not meet ARC 4496)	Local Planned Usage	Funding Source: Local (L), State (S), Federal (F), and Program Name	Comments
103 ST K-8 School	North side of school - Classrooms, band and vocal rooms	5270 Connie Jean Road	Jacksonville	32210	N	P	167	10,020		167	L	Opens August 2009, may be used in late 2009 Season - Applied for HMGP 1679 (Tier III)/ & PDM \$ no response.
Bartram Springs ES	Cafetorium	14799 Bartram Springs Parkway	Jacksonville	32258	N	p	110	6,660		436	L	Opens August 2009, may be used in late 2009 Season - Applied for HMGP 1679 (Tier III)/ & PDM \$ no response.
Enterprise Learning Academy (2nd Priority)	Main (1st flr)	8085 Old Middleburg Road	Jacksonville	32222	R	P	540	21,600		671		HB7121 SpNs generator project - updated figures 08-15-08 with DCPS for 60 S.F.
Landmark MS (Priority 4)	Main (1st flr)	101 Kernan Road	Jacksonville	32225	R	P, A	0	0	0	496		updated figures 08-15-08 with DCPS for 60 S.F.
Mandarin MS (priority 3)	1#63-70	5100 Hood Road	Jacksonville	32257	R	P	0	0	114	496		HB7121 eng. Study in progress.
AAA HIGH SCHOOL	TBA	9735 AC Skinner Parkwy	Jacksonville	32256	N	G, P	250	15,000		250	L	to open August 2010, effective 2011 Season - Applied for HMGP 1679 and PDM \$ no response
City of Jacksonville NW Community Center	1	5130 Soutel Drive	Jacksonville	32208	N	G, P	62	3,720		62	L/S/F	Construction to begin fall 2009 -to open Fall 2010 - Shelter effective 2011 Season - City CIP & CDBG &
Waterleaf ES	1 Wing (c) Cafetorium / teacher planning	450 Kernan Blvd. N.	Jacksonville	32225	N	P	219	13,140		219	L	Completed 2011 shown in FISH
Oceanway MS (1st Priority)	2-café	143 Oceanway Avenue	Jacksonville	32218	R	P	172	6,884	0	200		Note; EHPA.
Twin Lakes Academy ES (priority 5)		8000 Point Meadows Drive	Jacksonville	32256	R	P	857	53,969	0	857		updated figures 08-15-08 with DCPS for 60 S.F. ,SpNS
	SpNS Shelter Capacity In Spaces (meets ARC 4496)	SpNS Shelter Demand In Spaces	Surplus/ Deficit In Spaces	SpNS Shelter Capacity (ft2)			Surplus/ Deficit (ft2)	RESULT				
Storm Category 4/5	2,377	2,193	184	142,620			11,040	SURPLUS				

2014 Statewide Emergency Shelter Plan

ESCAMBIA

Name	Bldg. #	Address	City	Zip	Retrofitted (R), New Construction (N)	General (G), PSN (P), Pet-Friendly (A)	Total Risk Capacity In People (Meets ARC 4496)	Total Risk Capacity (ft ²) (Meets ARC 4496)	Risk Capacity In People (Does not Meet ARC 4496 or Not Yet Surveyed)	Local Planned Usage (reported capacity)	Funding Source: Local (L), State (S), Federal (F), and Program Name	Comments
Bailey MS	1	4110 Bauer Road	Pensacola	32506	R	G	95	2,480		84	S-1435A-2003	no longer in evacuation zone based upon new zones. Numbers based upon F.I.S.H. data and state's formula
Bailey MS	2	4110 Bauer Road	Pensacola	32506	R	G	77	1,989		77	S-1435A-2003	see notes-whole building was shuttered
Bailey MS	3	4110 Bauer Road	Pensacola	32506	R	G	21	546		0	S-1435A-2003	no longer in evacuation zone based upon new zones. Numbers based upon F.I.S.H. data and state's formula
Bailey MS	4	4110 Bauer Road	Pensacola	32506	R	G	130	3,376		130	S-1435A-2003	Certified 140 mph, 1.15 Importance factor, Cat. III,
Bailey MS	5	4110 Bauer Road	Pensacola	32506	R	G	509	13,234		377	S-1435A-2003	Certified 140 mph, 1.15 Importance factor, Cat. III,
Bailey MS	6	4110 Bauer Road	Pensacola	32506	R	G	475	12,357		168	S-1435A-2003	no longer in evacuation zone based upon new zones. Numbers based upon F.I.S.H. data and state's formula
Bailey MS	7	4110 Bauer Road	Pensacola	32506	R	G	374	9,726		155	S-1435A-2003	no longer in evacuation zone based upon new zones. Numbers based upon F.I.S.H. data and state's formula
Bailey MS	8	4110 Bauer Road	Pensacola	32506	R	G	355	9,227		157	S-1435A-2003	no longer in evacuation zone based upon new zones. Numbers based upon F.I.S.H. data and state's formula
Bailey MS	9	4110 Bauer Road	Pensacola	32506	R	G	620	16,115		560	S-1435A-2003	Certified 140 mph, 1.15 Importance factor, Cat. III,
Bellview Assembly of God		2920 W. Michigan Ave	Pensacola	32526		G	0	0		0		
Bellview Baptist Church		4750 Saufley Rd	Pensacola	32526		G	0	0		0		
Bellview Elementary School ¹	5	4425 Bellview Avenue	Pensacola	32506	R	G	309	5,420		0	S-1435A-2003	
Bellview Middle School ¹		6201 Mobile Highway	Pensacola	32506	R	G	0	0		0		
Beulah Elementary School ¹	2000 add	6201 Helms Road	Pensacola	32506		G	185	3,693		0	S-1435A-2003	Updated F.I.S.H. Data
	Main	6201 Helms Road	Pensacola	32506	R	G	0	0		0	F,S,L-HMGP	
Blue Angel ES	100 wing	1551 Dog Track Road	Pensacola	32506	R	G	274	6,851		0	L	Updated F.I.S.H. Data
Blue Angel ES	200 wing	1551 Dog Track Road	Pensacola	32506	R	G	200	5,005		0	L	Updated F.I.S.H. Data
Blue Angel ES	300 wing	1551 Dog Track Road	Pensacola	32506	R	G	354	6,222		0	L	Updated F.I.S.H. Data
Blue Angel ES	400 wing	1551 Dog Track Road	Pensacola	32506	R	G	419	7,701		0	L	Updated F.I.S.H. Data
Blue Angel ES	500 wing	1551 Dog Track Road	Pensacola	32506	R	G	463	7,842		0	L	Updated F.I.S.H. Data
Blue Angel ES	600 wing	1551 Dog Track Road	Pensacola	32506	R	G	406	8,653		0	L	Updated F.I.S.H. Data
Blue Angel ES	Whole Bldg	1551 Dog Track Road	Pensacola	32506	R	G				721	L	data is based upon usable space determined to be primarily hallway space within each facility, at 26 sq. ft./person based upon a recent re-evaluation of space used int eh school facilities
Brentwood ES	5	4820 North Palaof	Pensacola	32505	R	G	427	8,532		0	1588-2006	shutters complete July 2007;Updated F.I.S.H. Data
Brownsville Middle School ¹		3700 West Avery Street	Pensacola	32503	R	G	0	0		0		
Carver Middle School ¹		700 E Hecker Road	Century	32525	R	G	0	0		0		
Century- Carver Middle School	7	440 East hecker Road	Century	32535	R	G	547	11,029		0		school closed
Charity Chapel		5820 Montgomery Ave	Pensacola	32526		G	0	0		0		
Circle Baptist		808 New Warrington Rd	Pensacola	32505		G	0	0		0		
Community Workshop Center		6200 West Nine Mile Rd	Pensacola	32526		G	0	0		0		
Cordova Park Elementary	7	2250 SEMUR ROAD	PENSACOLA	32503	N	G	227	4,536		0	L	per EHPA list
Ernest Ward Middle School ¹		7650 Highway 97	Walnut Hill	32568	R	G	0	0		0		
Escambia Wesgate Center	6	10050 Ashton Brosnaham Rd	Pensacola	32534	R	G	400	8,000		0	1588-2006	shutters complete July 2007
Escambia Wesgate Center	1-Class Add	10052 Ashton Brosnaham Rd	Pensacola	32536	N	G	0	0		0		per EHPA list
Escambia Wesgate Center		10051 Ashton Brosnaham Rd	Pensacola	32535		G	0	0		0		
Ferrypass ES	5	8310 North Davis	Pensacola	32514	R	G	293	5,717		0	S-1435A-2003	
Ferrypass MS	4-Classrm	8355 Yancey Ave	Pensacola	32514	R	G	311	6,211		0	S-1435A-2003	
Ferry Pass MS	8- Gym	8355 Yancey Ave	Pensacola	32514	N	G	475	12,344		475		New Construction-FBC
First Presbyterian Church		33 East Gregory St	Pensacola	32595		G	0	0		0		9.21' SLOSH
First United Methodist		6 East Wright St	Pensacola	32501		G	0	0		0		
Global Learning Academy	Whole Bldg	100 North P Street	Pensacola	32505	N	G	1,969	51,189		1,079		
Holy Cross Episcopal Church		7979 North 9th Ave	Pensacola	32514		G	0	0		0		
Holy Spirit Catholic Church		10650 Gulf Beach HWY	Pensacola	32507		G	0	0		0		
Jim Allen Elementary School ¹	6	1051 Highway 95A	Cantonment	32533	R	G	293	5,077		0	F,S,L-HMGP	
Liberty Church		2221 S. Blue Angel Pkwy	Pensacola	32506		G	0	0		0		
Lipscomb Elementary School ¹	100 wing N	10200 Ashton Brosnaham Dr	Pensacola	32504	R	G	252	5,041		0	F,S,L-HMGP	
Lipscomb Elementary School ¹	100 wing S	10200 Ashton Brosnaham Dr	Pensacola	32504	R	G	105	2,102		0	F,S,L-HMGP	
Lipscomb Elementary School ¹	200 wing	10200 Ashton Brosnaham Dr	Pensacola	32504	R	G	305	5,049		0	F,S,L-HMGP	
Lipscomb Elementary School ¹	300 wing	10200 Ashton Brosnaham Dr	Pensacola	32504	R	G	262	4,085		0	F,S,L-HMGP	

2014 Statewide Emergency Shelter Plan

ESCAMBIA

Lipscomb Elementary School ¹	400 wing	10200 Ashton Brosnaham Dr	Pensacola	32504	R	G	266	3,990		0	F,S,L-HMGP		
Lipscomb Elementary School ¹	500 wing	10200 Ashton Brosnaham Dr	Pensacola	32504	R	G	339	5,990		0	F,S,L-HMGP		
Lipscomb Elementary School ¹	600 wing	10200 Ashton Brosnaham Dr	Pensacola	32504	R	G	342	6,598		0	F,S,L-HMGP		
Lipscomb Elementary School	Whole Bldg	10200 Ashton Brosnaham Dr	Pensacola	32504	R	G				636	F,S,L-HMGP	data is based upon usable space determined to be primarily hallway space within each facility, at 26 sq. ft./person based upon a recent re-evaluation of space used in the school facilities	
Longleaf Elementary	2	2600 Longleaf dr	Pensacola	32526	R	G	392	7,840		0	S-1435A-2003		
Macedonia CME Church		2285 Stacy RD	Pensacola	32533		G	0	0		0			
Marcus Point Baptist		6205 North "W" St	Pensacola	32535		G	0	0		0			
Marie Young Community Center		6405 Wagner Road	Pensacola	32505	N	G	299	7,770		299			
Molino Park ES	1	899 Hwy 97	Molino	32577	N	G, A	852	13,651		0	L		
Molino Park ES	2,3,4,5	899 Hwy 97	Molino	32577	R	G, A	1,062	21,240		0	State Shelter Program	shuttering complete June 2007	
Molino Park ES	Whole Bldg	899 Hwy 97	Molino	32577	R	G, A				785	L, State Shelter Program	data is based upon usable space determined to be primarily hallway space within each facility, at 26 sq. ft./person based upon a recent re-evaluation of space	
Navy Point Elementary		1050 Gulf Beach Hwy	Pensacola	32507	R	G	170	2,556		0		no longer in evacuation zone based upon new zones. Numbers based upon F.I.S.H. data and state's formula	
Northview High School	1	4100 West Highway 4	Century	32525	R		1,145	29,772		600	S-1435A=2003 // S-1508-2005	storefront not protected- rest mitigated.	
Pensacola Bay Center	1st/2lfr halls	201 East Gregory St	Pensacola	32501	R	G	1,538	39,995	0	1,538	L	added back-2013	
Pensacola Junior College	Lou Ross Bldg	1000 College Avenue	Pensacola	32514	R	G	0	0		0	F, L - Proj Impact		
Pensacola Junior College	Main	1000 College Avenue	Pensacola	32514	R	G	0	0		0	F,S,L -HMGP		
Pensacola Senior High	5- new gym	500 West Maxwell Street	Pensacola	32501	N	G	746	15,179		468	L	per EHPA list, 1st floor only open to public	
Ransom Middle School ¹		1000 West Kingsfield	Cantonment	32533	R	G	0	0		0			
Saufley Field		Saufley Field	Pensacola	32526		G	0	0		0			
Scenic Heights Elementary School ¹		3801 Cherry Laurel Drive	Pensacola	32514	R	G	0	0		0			
Scenic Hills Church		1295 E. Nine Mile Rd	Pensacola	32514		G	0	0		0			
Sherwood Elementary School ¹	10	501 Cherokee Trail	Pensacola	32506	R	G	212	3,643		0	S-1435A-2003		
St. Christopher		3200 North 12th Aven	Pensacola	32503		G	0	0		0			
Tate High School ¹	39 / café	1771 Tate Road	Cantonment	32514	R	G	514	8,200		315	S-1435A-2003		
Tate HS	38/ gym	1771 Tate Road	Cantonment	32514	R	G	1,300	26,000		755	S-1508-2005	shutters	
University of West Florida	13	11000 University Parkway	Pensacola	32514		G	389	5,364		183	S-1523-2002	re-evaluated based upon more specific floor space data from UWF	
University of West Florida	72	11000 University Parkway	Pensacola	32514	R		2,369	47,380		1,513	S-1588-2006	Impact glass completed Dec 2006. UWF and PSC facilities had space pre-identified by facility and does not follow state's formulas	
Warrington MS	8-Gym	450 South Old Corry Road	Pensacola	32507	N	G	438	11,386		438		New Construction-FBC	
Washington High School		6000 College Road	Pensacola	32504	R	G	0	0		0			
West Florida HS	25	2404 Longleaf Drive	Pensacola	32506	R	P				0		See SpNS below	
West Florida HS	26	2404 Longleaf Drive	Pensacola	32506	R	P				0		See SpNS below	
West Pensacola Elementary	3	801 North 49th Ave	Pensacola	32506	R	G	227	4,546		0	S-1435A-2003		
Woodham High School		150 East Burgess Road	Pensacola	32504	R	G	0	0		0			
Workman Middle	7	6299 Ianier Dr	Pensacola	32504	R	G	286	7,150		0	S-1435A-2003		
TOTALS FOR ESCAMBIA COUNTY								24,018	517,599	0	11,513		

2014 Statewide Emergency Shelter Plan

ESCAMBIA

	Shelter Capacity In People	Shelter Demand In People	Surplus/ Deficit In People	Shelter Capacity (ft2)			Surplus/ Deficit (ft2)	RESULT				
Storm Category 4/5	24,018	12,724	11,294	517,599			263,119	SURPLUS				
Special Needs Storm Shelters												
Name	Bldg #	Address	City	Zip	Retrofitted (R), New Construction (N)	General (G), PSN (P), Pet-Friendly (A)	SpNS Capacity (spaces @ 60sf) (meets ARC 4496)	SpNs Capacity (sf) (meets ARC 4496)	SpNS Capacity (spaces @ 60sf) (does not meet ARC 4496)	Local Planned Usage	Funding Source: Local (L), State (S), Federal (F), and Program Name	Comments
West Florida High School (GEO STONE)	25& 26	2404 Longleaf Drive	Pensacola	32506	R	P	317	18,687		263		ECSD did not evaluate usable space on this facility 2013
	SpNS Shelter Capacity In Spaces (meets ARC 4496)	SpNS Shelter Demand In Spaces	Surplus/ Deficit In Spaces	SpNS Shelter Capacity (ft2)			Surplus/ Deficit (ft2)	RESULT				
Storm Category 4/5	317	322	-5	19,020			-300	DEFICIT				

2014 Statewide Emergency Shelter Plan

FLAGLER

Name	Bldg. #	Address	City	Zip	Retrofitted (R), New Construction (N)	General (G), PSN (P), Pet-Friendly (A)	Total Risk Capacity In People (Meets ARC 4496)	Total Risk Capacity (ft ²) (Meets ARC 4496)	Risk Capacity In People (Does not Meet ARC 4496 or Not Yet Surveyed)	Local Planned Usage (reported capacity)	Funding Source: Local (L), State (S), Federal (F), and Program Name	Comments
Beller Terre ES	300	5345 Belle Terre Parkway	Palm Coast	32127		G	202	4,041				AS-IS- interior corridors per study
Beller Terre ES	400	5345 Belle Terre Parkway	Palm Coast	32127		G	180	3,607				AS-IS- interior corridors per study
Beller Terre ES	500	5345 Belle Terre Parkway	Palm Coast	32127		G	368	7,359				EHPA per State study, no surge
Beller Terre ES	600	5345 Belle Terre Parkway	Palm Coast	32127		G	170	3,409				AS-IS- interior corridors per study
Beller Terre ES	700	5345 Belle Terre Parkway	Palm Coast	32127		G	97	1,930				AS-IS- interior corridors per study
Buddy Taylor Middle School	Main	4500 Belle Terre Parkway	Palm Coast	32137	R	G	0	0	2,421		F-HMGP	roof not retrofitted as thought
Buddy Taylor Middle School		4500 Belle Terre Parkway	Palm Coast	32137		R	0	0				
Bunnell Elementary School	9	500 East Howe Street	Bunnell	32110		G	0	0				Added per SRR Appen E
Indian Trails Elementary School		5055 Belle Terre Parkway	Palm Coast	32137		G	0	0	1,355			
L. E. Wadsworth Elementary School	400	4550 Belle Terre Parkway	Palm Coast	32135	R	G	128	2,798		128	F-HMGP	updated FISH Data
Matanzas HS	3-Gym	3535 Old Kings Road	Palm Coast	32137		G	710	14,203				AS-IS- gym- no windows?
Matanzas HS	4-Dining	3535 Old Kings Road	Palm Coast	32137		G	235	4,693				EHPA per State study
Old Kings Elementary School		North Old Kings Road	Bunnell	32136		G	0	0				SLOSH 21.1' affected by CAT 1 Storm Also
Palm Coast High School	2-1st Floor	3265 East Highway 100	Bunnell	32110	R	G	697	16,411		697	F-HMGP	1st floor shuttered per report
Palm Coast High School	7-2nd Floor	3265 East Highway 100	Bunnell	32110	R	G	556	10,572		556	F-HMGP	2nd floor shuttered per report
Palm Coast High School	8	3265 East Highway 100	Bunnell	32110	R	G	556	10,401		556	F-HMGP	excludes gym area per report
Rymfire ES	6	1425 Rymfire Drive	Palm Coast	32164	N	G, P	1,116	22,325				desktop survey
Rymfire ES	7	1425 Rymfire Drive	Palm Coast	32164	N	G, P	716	14,323				desktop survey
TOTALS FOR FLAGLER COUNTY							5,731	116,072	3,776	1,937		

	Shelter Capacity In People	Shelter Demand In People	Surplus/ Deficit In People	Shelter Capacity (ft2)		Surplus/ Deficit (ft2)	RESULT			
Storm Category 4/5	5,731	6,493	-762	116,072		-13,788	DEFICIT			

Special Needs Storm Shelters

Name	Bldg #	Address	City	Zip	Retrofitted (R), New Construction (N)	General (G), PSN (P), Pet-Friendly (A)	SpNS Capacity (spaces @ 60sf) (meets ARC 4496)	SpNs Capacity (sf) (meets ARC 4496)	SpNS Capacity (spaces @ 60sf) (does not meet ARC 4496)	Local Planned Usage	Funding Source: Local (L), State (S), Federal (F), and Program Name	Comments
Rymfire ES		1425 Rymfire Drive	Palm Coast	32164	N	P	122	7,296		1,500		New in late Aug 2006
Buddy Taylor MS	main	4500 Belle Terre Parkway	Palm Coast	32137		P	0	0	777	777		roof not retrofitted as thought
Bunnell ES		500 East Howe Street	Bunnell	32110		P	0	0	0			

	SpNS Shelter Capacity In Spaces (meets ARC 4496)	SpNS Shelter Demand In Spaces	Surplus/ Deficit In Spaces	SpNS Shelter Capacity (ft2)		Surplus/ Deficit (ft2)	RESULT			
Storm Category 4/5	122	354	-232	7,320		-13,920	DEFICIT			

2014 Statewide Emergency Shelter Plan

FRANKLIN

Name	Bldg. #	Address	City	Zip	Retrofitted (R), New Construction (N)	General (G), PSN (P), Pet-Friendly (A)	Total Risk Capacity In People (Meets ARC 4496)	Total Risk Capacity (ft ²) (Meets ARC 4496)	Risk Capacity In People (Does not Meet ARC 4496 or Not Yet Surveyed)	Local Planned Usage (reported capacity)	Funding Source: Local (L), State (S), Federal (F), and Program Name	Comments
Apalachicola High School		190 14th St	Apalachicola	32320			0	0	350			
Brown Elementary School		85 School Road	Eastpoint	32328			0	0	300			
Carabelle High School		1001 Grey Avenue	Carabelle	32322			0	0	300			
Chapman Elementary School		155 Ave E	Apalachicola	32320			0	0	450			
Church of God		1400 Tallahassee Street	Carabelle	32322			0	0	60			
Church of God		379 Ave A	Eastpoint	32328			0	0	100			
Fellowship Baptist Church		706 Ryan Street	Carabelle	32322			0	0	100			
First Baptist Church		206 SE Ave A	Carabelle	32322			0	0	180			
Lanark Community Church		Spring Street	Lanark Village	32323			0	0	75			
First Baptist Church		447 Ave A	Eastpoint	32328			0	0	100			
Mormon Church		Prado Street	Apalachicola	32320			0	0	60			
Mt Zion Baptist Church		98 Ave E	Apalachicola	32320			0	0	100			
United Methodist Church		102 NE Ave E	Carabelle	32322			0	0	175			
United Methodist Church			Apalachicola	32320			0	0	60			
TOTALS FOR FRANKLIN COUNTY							0	0	2,410	0		

	Shelter Capacity In People	Shelter Demand In People	Surplus/ Deficit In People	Shelter Capacity (ft2)		Surplus/ Deficit (ft2)	RESULT		
Storm Category 4/5	0	413	-413	0		-8,260	DEFICIT		

Special Needs Storm Shelters

Name	Bldg #	Address	City	Zip	Retrofitted (R), New Construction (N)	General (G), PSN (P), Pet- Friendly (A)	SpNS Capacity (spaces @ 60sf) (meets ARC 4496)	SpNs Capacity (sf) (meets ARC 4496)	SpNS Capacity (spaces @ 60sf) (does not meet ARC 4496)	Local Planned Usage	Funding Source: Local (L), State (S), Federal (F), and Program Name	Comments
Uses Regional Shelter												
	SpNS Shelter Capacity In Spaces (meets ARC 4496)	SpNS Shelter Demand In Spaces	Surplus/ Deficit In Spaces	SpNS Shelter Capacity (ft2)			Surplus/ Deficit (ft2)	RESULT				
Storm Category 4/5	0	263	-263	0			-15,780	DEFICIT				

2014 Statewide Emergency Shelter Plan

GADSDEN

Name	Bldg. #	Address	City	Zip	Retrofitted (R), New Construction (N)	General (G), PSN (P), Pet-Friendly (A)	Total Risk Capacity In People (Meets ARC 4496)	Total Risk Capacity (ft ²) (Meets ARC 4496)	Risk Capacity In People (Does not Meet ARC 4496 or Not Yet Surveyed)	Local Planned Usage (reported capacity)	Funding Source: Local (L), State (S), Federal (F), and Program Name	Comments
Arnet Chapel AME Church		210 South Duval	Quincy	32351		G	0	0	60			
Carter-Parramore Middle School		South Stewart	Quincy	32351		G	0	0	320			
Chattahoochee Elementary School		335 Maple Street	Chattahoochee	32324		G	0	0	250			
Chattahoochee High School		613 Chattahoochee Street	Chattahoochee	32324		G	0	0	180			
Chattahoochee Presbyterian Church		425 Main Street	Chattahoochee	32324		G	0	0	125			
Florida State Hospital		Highway 90	Chattahoochee	32324		G	0	0	200			
Friendship African Methodist Church		Wire Road	Chattahoochee	32324		G	0	0	200			
East Gadsden High School	6	27001 Blue Star Memorial Hwy	Havana	32333	N	G	800	17,744		800	L	Updated FISH Data
East Gadsden High School	4	27001 Blue Star Memorial Hwy	Havana	32333	N	G	1,043	20,854			L	Updated FISH Data
East Gadsden High School	5	27002 Blue Star Memorial Hwy	Havana	32334	N	G	299	5,984			L	Updated FISH Data
Gadsden Voc-Tech School		27003 Blue Star Memorial Hwy	Havana	32335		G	0	0	200			
George W. Munroe Elementary School		27004 Blue Star Memorial Hwy	Havana	32336		G	0	0	240			
Greensboro Elementary School (formerly Greensboro HS)	3 Cafeteria	27005 Blue Star Memorial Hwy	Havana	32337		G	0	0	200			
Gretna Elementary School		27007 Blue Star Memorial Hwy	Havana	32339		G	0	0	300			
East Gadsden High School	3	27008 Blue Star Memorial Hwy	Havana	32340	R	G	817	16,340			S-1496-2009	Updated FISH Data
East Gadsden High School	8	27001 Blue Star Memorial Hwy	Havana	32333	R	G	133	2,655			S-1496-2010	Updated FISH Data
Gretna City Hall	1	14615 Main Street	Gretna	32332	R	G	0	0	400			shuttered but no report
Havana Elementary School		705 US Highway 27 South	Havana	32333		G	0	0	375			
Havana Middle School		1210 Kemp Road	Havana	32333		G	0	0	290			
Havana Northside High School		264 Carver Avenue	Havana	32333		G	0	0	320			
Havana Middle School	7 C	1210 Kemp Road	Havana	32333	R	G	90	1,800			S-1621X	Updated FISH Data
Havana Middle School	11 J	1211 Kemp Road	Havana	32334	R	G	649	12,980			S-1621X	
Havana Middle School	12 H	1212 Kemp Road	Havana	32335	R	G	228	4,567			S-1621X	
TOTALS FOR GADSDEN COUNTY							4,059	82,924	3,660	800		

Shelter Capacity In People	Shelter Demand In People	Surplus/ Deficit In People	Shelter Capacity (ft2)	Surplus/ Deficit (ft2)	RESULT
4,059	2,437	1,622	82,924	34,184	SURPLUS

Special Needs Storm Shelters

Name	Bldg #	Address	City	Zip	Retrofitted (R), New Construction (N)	General (G), PSN (P), Pet- Friendly (A)	SpNS Capacity (spaces @ 60sf) (meets ARC 4496)	SpNs Capacity (sf) (meets ARC 4496)	SpNS Capacity (spaces @ 60sf) (does not meet ARC 4496)	Local Planned Usage	Funding Source: Local (L), State (S), Federal (F), and Program Name	Comments
Uses Regional Shelter												

SpNS Shelter Capacity In Spaces (meets ARC 4496)	SpNS Shelter Demand In Spaces	Surplus/ Deficit In Spaces	SpNS Shelter Capacity (ft2)	Surplus/ Deficit (ft2)	RESULT
0	462	-462	0	-27,720	DEFICIT

2014 Statewide Emergency Shelter Plan

GILCHRIST

Name	Bldg. #	Address	City	Zip	Retrofitted (R), New Construction (N)	General (G), PSN (P), Pet-Friendly (A)	Total Risk Capacity In People (Meets ARC 4496)	Total Risk Capacity (ft ²) (Meets ARC 4496)	Risk Capacity In People (Does not Meet ARC 4496 or Not Yet Surveyed)	Local Planned Usage (reported capacity)	Funding Source: Local (L), State (S), Federal (F), and Program Name	Comments
Bell Elementary School	5 Cafetorium	NW 10th Street	Bell	32619	N & R	G	361	5,413		492	S-1523-2002	03-SR-78-03-31-01-287
Bell High School	14 Classroom	930 South Main Street	Bell	32619	R	G	305	5,405		305	S-1523-2002	Updated FISH Data
Bell High School	16 Multi-Purpose	930 South Main Street	Bell	32619	N & R	G	569	14,223		467	F-HMGP	Updated FISH Data
Bell High School - Health Academy	20	930 South Main Street	Bell	32619	N & R	P	0	0			F-HMGP	Updated FISH Data
Trenton High School	27 Classroom	1013 North Main Street	Trenton	32693	R	G	342	6,931		342	F-HMGP	Updated FISH Data
Trenton High School	28 Classroom	1013 North Main Street	Trenton	32963	R	G	450	6,753		455	F-HMGP	Updated FISH Data
Trenton High School	30 Multi-Purpose	1013 North Main Street	Trenton	32963	R	G	208	3,127		278	F-HMGP	Updated FISH Data
Trenton High School	34 Gym	1013 North Main Street	Trenton	32963	N & R	G	499	12,483		432	S-1523-2002	03-SR-78-03-31-01-287
Trenton Elem School	2	1350SWSR26	Trenton	32693	N & R	G	293	4,394		492	S-1523-2002	03-SR-78-03-31-01-287
TOTALS FOR GILCHRIST COUNTY							3,027	58,729	0	3,263		
Special Needs Storm Shelters												
	Shelter Capacity In People	Shelter Demand In People	Surplus/ Deficit In People	Shelter Capacity (ft2)			Surplus/ Deficit (ft2)		RESULT			
Storm Category 4/5	3,027	936	2,091	58,729			40,009		SURPLUS			
	SpNS Shelter Capacity In Spaces (meets ARC 4496)	SpNS Shelter Demand In Spaces	Surplus/ Deficit In Spaces	SpNS Shelter Capacity (ft2)			Surplus/ Deficit (ft2)		RESULT			
Storm Category 4/5	102	70	32	6,120			1,920		SURPLUS			

2014 Statewide Emergency Shelter Plan

GLADES

Name	Bldg. #	Address	City	Zip	Retrofitted (R), New Construction (N)	General (G), PSN (P), Pet-Friendly (A)	Total Risk Capacity In People (Meets ARC 4496)	Total Risk Capacity (ft ²) (Meets ARC 4496)	Risk Capacity In People (Does not Meet ARC 4496 or Not Yet Surveyed)	Local Planned Usage (reported capacity)	Funding Source: Local (L), State (S), Federal (F), and Program Name	Comments
1st United Methodist Church		Ave. L & 3rd Street	Moore Haven	33471	R	G	0	0	40	40	L	not surveyed yet
American Legion Hall		1034 Baker's Hwy	Moore Haven	33471	R	G	0	0	50	50	HMGP	Retrofit completed
Buckhead Ridge Community Center I & II		682 Hwy 78 W	Buckhead Ridge	34974		G	0	0	100	100	L	depends on Cat Storm
Buckhead Ridge V.F.W.		29012 E. SR 78	Buckhead Ridge	34974	N	G	0	0	60	60	HMGP	reinforcing walls/upgrade roof- etc- 2007-what about windows??
Doyle Conner Agricultural Center		900 Hwy 27	Moore Haven	33471		G	0	0	500	500	L	depends on Cat storm
Lake Port Community Center		10245 Red Barn Rd NW	Lakeport	33471		G	0	0			L	depends on Cat storm
Maple Grove Baptist Church		120 East State Rd 78 West	Lakeport	33471	N	G	343	5,900		343	L	
Moore Haven Elementary School		401 Terrier Pride Drive SW	Moore Haven	33471		G	0	0	204	160		Completed
Moore Haven High School		700 Terrier Pride Drive SW	Moore Haven	33471		G	0	0				not suitable
Muse Community Center (new)		3897 Loblolly Road	Muse	33935	N	G	65	3,000		46	LS	depends on Cat Storm
Muse Volunteer Fire Dept		SR 720 & Rainbow Blvd	Muse	33935		G	0	0		0	L	not a suitable bldg
Ortona Volunteer Fire Department		3070 Ortona Locks Road	Ortona	33471		G	0	0			L	depends on Cat Storm
Palmdale Community Center		7969 Main street NW	Palmdale	33944		G	0	0			L	depends on Cat Storm
West Glades Elementary School	5	2586 CR 731	Muse	33935	N	G	278	4,165		594		PSN bldg is 300
TOTALS FOR GLADES COUNTY							686	13,065	954	1,893		

Storm Category 4/5	Shelter Capacity In People	Shelter Demand In People	Surplus/ Deficit In People	Shelter Capacity (ft2)	Surplus/ Deficit (ft2)	RESULT
Storm Category 4/5	686	1,392	-706	13,065	-14,775	DEFICIT

Special Needs Storm Shelters

Name	Bldg #	Address	City	Zip	Retrofitted (R), New Construction (N)	General (G), PSN (P), Pet-Friendly (A)	SpNS Capacity (spaces @ 60sf) (meets ARC 4496)	SpNS Capacity (sf) (meets ARC 4496)	SpNS Capacity (spaces @ 60sf) (does not meet ARC 4496)	Local Planned Usage	Funding Source: Local (L), State (S), Federal (F), and Program Name	Comments
West Glades ES	3	2586 CR 731	Muse	33935	N	P	110	7,455		50		
Muse Community Center (new)		3897 Lobolly Bay Rd	Muse	33935	N	P						backup SPNS

Storm Category 4/5	SpNS Shelter Capacity In Spaces (meets ARC 4496)	SpNS Shelter Demand In Spaces	Surplus/ Deficit In Spaces	SpNS Shelter Capacity (ft2)	Surplus/ Deficit (ft2)	RESULT
Storm Category 4/5	110	16	94	6,600	5,640	SURPLUS

2014 Statewide Emergency Shelter Plan

GULF

Name	Bldg. #	Address	City	Zip	Retrofitted (R), New Construction (N)	General (G), PSN (P), Pet-Friendly (A)	Total Risk Capacity In People (Meets ARC 4496)	Total Risk Capacity (ft ²) (Meets ARC 4496)	Risk Capacity In People (Does not Meet ARC 4496 or Not Yet Surveyed)	Local Planned Usage (reported capacity)	Funding Source: Local (L), State (S), Federal (F), and Program Name	Comments
Honeyville Community Center		240 Honeyville Park Drive	Wewahitchka	32465	N	G	232	4,640		232	S-1621X	
Wewahitchka Middle School	16	602 East River Road	Wewahitchka	32465	N	G	228	3,728		228		Updated FISH Data
Wewahitchka Elementary School	Lunch room	514 East River Road	Wewahitchka	32465		G	0	0		193		
Wewahitchka High School (2005)	Commons Area	754 East River Road	Wewahitchka	32465		G	0	0		120		
TOTALS FOR GULF COUNTY							460	8,368	0	773	0	

Storm Category	Shelter Capacity In People	Shelter Demand In People	Surplus/ Deficit In People	Shelter Capacity (ft2)	Surplus/ Deficit (ft2)	RESULT
Storm Category 4/5	460	506	-46	8,368	-1,752	DEFICIT

Special Needs Storm Shelters

Name	Bldg #	Address	City	Zip	Retrofitted (R), New Construction (N)	General (G), PSN (P), Pet- Friendly (A)	SpNS Capacity (spaces @ 60sf) (meets ARC 4496)	SpNs Capacity (sf) (meets ARC 4496)	SpNS Capacity (spaces @ 60sf) (does not meet ARC 4496)	Local Planned Usage	Funding Source: Local (L), State (S), Federal (F), and Program Name	Comments
Uses Regional Shelter							0	0				
Storm Category 4/5							0	214	-214	0	-12,840	DEFICIT

2014 Statewide Emergency Shelter Plan

HAMILTON

Name	Bldg. #	Address	City	Zip	Retrofitted (R), New Construction (N)	General (G), PSN (F), Pet-Friendly (A)	Total Risk Capacity In People (Meets ARC 4496)	Total Risk Capacity (ft ²) (Meets ARC 4496)	Risk Capacity In People (Does not Meet ARC 4496 or Not Yet Surveyed)	Local Planned Usage (reported capacity)	Funding Source: Local (L), State (S), Federal (F), and Program Name	Comments
Central Hamilton Elementary School	8	Route 2, Box 136	Jasper	32052	N & R	G	119	2,080		119	F-HMGP	Updated FISH Data
Greenwood School	15	US 41 North	Jasper	32052	N & R	G	119	2,080		119	F-HMGP	Updated FISH Data
Hamilton County Senior High School	5 classrooms	5683 US Highway 129 South	Jasper	32052	N	G	497	9,933			per state	Updated FISH Data
Hamilton County Senior High School	6 gym	5683 US Highway 129 South	Jasper	32052	N	G, A	623	12,461			per state	Updated FISH Data
Hamilton County Senior High School	7 ROTC	5683 US Highway 129 South	Jasper	32052	N	G	0	411			per state	Removed;updated FISH Data
Hamilton County Senior High School	8 cafeteria	5683 US Highway 129 South	Jasper	32052	N	G	0	0			per state	PSN
North Hamilton Elementary School	20	1291 Florida Street	Jennings	32053	N & R	G	119	2,704		119	F-HMGP	
Stephen Foster Memorial		Robert & Spring Street	White Spring	32096			0	0				
Town of Jennings	EOC / Fire		Jennings		N & R	G	144	2,880		144	S-EMPA	02CP-04-03-34-02-214
VFW Post 8095		Hwy 6 East	Jasper	32052		G	0	0				
TOTALS FOR HAMILTON COUNTY							1,621	32,549		501		

Storm Category 4/5	Shelter Capacity In People	Shelter Demand In People	Surplus/ Deficit In People	Shelter Capacity (ft2)	Surplus/ Deficit (ft2)	RESULT
Storm Category 4/5	1,621	921	700	32,549	14,129	SURPLUS

Special Needs Storm Shelters

Name	Bldg #	Address	City	Zip	Retrofitted (R), New Construction (N)	General (G), PSN (F), Pet- Friendly (A)	SpNS Capacity (spaces @ 60sf) (meets ARC 4496)	SpNs Capacity (sf) (meets ARC 4496)	SpNS Capacity (spaces @ 60sf) (does not meet ARC 4496)	Local Planned Usage	Funding Source: Local (L), State (S), Federal (F), and Program Name	Comments
Hamilton County Senior High School	8 cafeteria	5683 US Highway 129 South	Jasper	32052	N	P	75	4,555				Updated FISH Data
Suwannee Valley Nursing Center		427 15th Ave NW	Jasper	32052		P	0	0	20	20		
	SpNS Shelter Capacity In Spaces (meets ARC 4496)	SpNS Shelter Demand In Spaces	Surplus/ Deficit In Spaces	SpNS Shelter Capacity (ft2)			Surplus/ Deficit (ft2)	RESULT				
Storm Category 4/5	75	82	-7	4,500			-420	DEFICIT				

2014 Statewide Emergency Shelter Plan

HARDEE

Name	Bldg. #	Address	City	Zip	Retrofitted (R), New Construction (N)	General (G), PSN (P), Pet-Friendly (A)	Total Risk Capacity In People (Meets ARC 4496)	Total Risk Capacity (ft ²) (Meets ARC 4496)	Risk Capacity In People (Does not Meet ARC 4496 or Not Yet Surveyed)	Local Planned Usage (reported capacity)	Funding Source: Local (L), State (S), Federal (F), and Program Name	Comments
Bowling Green Elementary School	18	4530 Church Street	Bowling Green	33834	N	G	140	2,103		105	L	
Bowling Green Elementary School	1	4530 Church Street	Bowling Green	33834	N	G	776	12,920		646	L	
Hardee Jr.High / Hilltop Elementary	5	2401 US Highway 17 North	Wauchula	33873	N	G	344	6,885		344	L	
Hardee Jr.High / Hilltop Elementary	6	2401 US Highway 17 North	Wauchula	33873	N	G	523	10,479		523	L	
Hardee Jr.High / Hilltop Elementary	7	2401 US Highway 17 North	Wauchula	33873	N	G	411	8,223		411	L	
Hardee Jr.High / Hilltop Elementary	8	2401 US Highway 17 North	Wauchula	33873	N	G	452	9,054		452	L	
Hardee Jr.High / Hilltop Elementary	9	2401 US Highway 17 North	Wauchula	33873	N	G	563	11,272		563	L	
Hardee Jr.High / Hilltop Elementary	13	2401 US Highway 17 North	Wauchula	33873	N	G	859	17,197		859	L	
Old Hardee Junior High School		200 South Florida Avenue	Wauchula	33873		G	4,578	91,550	160	0	L	
North Wauchula Elementary School	3	1120 North Florida Avenue	Wauchula	33873	N	G	139	2,082		104	L	
South Florida Comm. College		2968 US17N	Bowling Green	33834	N	P	0	0			L	SpNS
Zolfo Springs Elementary School	2	3215 Schoolhouse Road	Zolfo Springs	33890	N	G	348	6,978		348		
Zolfo Springs Elementary School	10	3215 Schoolhouse Road	Zolfo Springs	33890	N	G	193	3,870		220	L	
TOTALS FOR HARDEE COUNTY							9,326	182,613	160	4,575		

	Shelter Capacity In People	Shelter Demand In People	Surplus/ Deficit In People	Shelter Capacity (ft2)		Surplus/ Deficit (ft2)	RESULT			
Storm Category 4/5	9,326	2,167	7,159	182,613		139,273	SURPLUS			

Special Needs Storm Shelters

Name	Bldg #	Address	City	Zip	Retrofitted (R), New Construction (N)	General (G), PSN (P), Pet- Friendly (A)	SpNS Capacity (spaces @ 60sf) (meets ARC 4496)	SpNs Capacity (sf) (meets ARC 4496)	SpNS Capacity (spaces @ 60sf) (does not meet ARC 4496)	Local Planned Usage	Funding Source: Local (L), State (S), Federal (F), and Program Name	Comments
South Florida Comm. College	1st floor 209-211	2968 US 17 N	Bowling Green	33834	N	P	110	4,500		110		

	SpNS Shelter Capacity In Spaces (meets ARC 4496)	SpNS Shelter Demand In Spaces	Surplus/ Deficit In Spaces	SpNS Shelter Capacity (ft2)		Surplus/ Deficit (ft2)	RESULT			
Storm Category 4/5	110	284	-174	6,600		-10,440	DEFICIT			

2014 Statewide Emergency Shelter Plan

HENDRY

Name	Bldg. #	Address	City	Zip	Retrofitted (R), New Construction (N)	General (G), PSN (P), Pet-Friendly (A)	Total Risk Capacity In People (Meets ARC 4496)	Total Risk Capacity (ft ²) (Meets ARC 4496)	Risk Capacity In People (Does not Meet ARC 4496 or Not Yet Surveyed)	Local Planned Usage (reported capacity)	Funding Source: Local (L), State (S), Federal (F), and Program Name	Comments
Clewiston Central ES	Café	1000 South Dean Duff Ave	Clewiston	33440	R	G	0	0	365			
Clewiston Eastside ES		201 West Arroyo Avenue	Clewiston	33440		G	0	0				
Clewiston HS	8	1501 South Francisco	Clewiston	33440	R	G	0	0	617			New FISH Data
Clewiston HS	10	1501 South Francisco	Clewiston	33440	R	G	0	0	200			New FISH Data
Clewiston HS	1	1501 South Francisco Street	Clewiston	33440	R	G	333	6,231		333	S-1467-2004	dike issues?
Clewiston HS	900	1501 South Francisco Street	Clewiston	33440	R	G	259	4,864		259	S-1467-2004	dike issues?
Clewiston MS	27	601 West Osceola	Clewiston	33440	R	G	0	0	308			New FISH Data
Clewiston MS	30	601 West Osceola Avenue	Clewiston	33440	R	G	166	2,972		166	S-1467-2004	dike issues?
Clewiston MS	31 / Gym / 5	601 West Osceola Avenue	Clewiston	33440	R	G	538	11,487		538	S-1467-2004	dike issues? NEW FISH
Clewiston MS	32	601 West Osceola Avenue	Clewiston	33440	R	G	467	7,002		468	S-1467-2004	dike issues? NEW FISH
Clewiston MS	33	601 West Osceola Avenue	Clewiston	33440	R	G	210	3,144		241	S-1467-2004	dike issues? NEW FISH
Clewiston MS	34	601 West Osceola Avenue	Clewiston	33440	R	G	209	3,131		241	S-1467-2004	dike issues? NEW FISH
Clewiston MS	Gym	601 West Osceola	Clewiston	33440	N	G	500	11,314		500	L	Per Master List
Clewiston Westside ES	West	205 West Arroyo Avenue	Clewiston	33440	R	G	0	0	235			
Country Oaks ES	1	2025 NW Eucalyptus Blvd	LaBelle	33935	R	G	0	0	267			
Felda Community Center		1050 CR 830	Felda	33930			0	0	106			
Harlem Community Civic Auditorium		2000 7th Street	Clewiston	33440			0	0	183			
Hendry County Health Department		1140 Pratt Boulevard	LaBelle	33935			0	0	0			
John Boy Auditorium	Beardsly Rm	1300 South WC Owens Ave	Clewiston	33440	R	G	78	1,564		0		per Shelter Study
LaBelle Civic Center		400 Hickpochee Avenue	LaBelle	33935		G	0	0	313			
LaBelle ES	5	West Cowboy Way	LaBelle	33935	R	G	0	0	282			
LaBelle HS	2	4050 East Cowboy Way	LaBelle	33935	R	G	0	0	282			
LaBelle HS	3	4050 East Cowboy Way	LaBelle	33935	N	G	0	0	371			
LaBelle MS	5 Gym	West Cowboy Way	LaBelle	33935	N	G	500	10,532		500	L	
Labelle MS	1	8000 East Cowboy Way	Labelle	33935	R	G	201	3,012		215	S-1467-2004	New FISH Data
Labelle MS	2	8000 East Cowboy Way	Labelle	33935	R	G	161	2,413		172	S-1467-2004	New FISH Data
Labelle MS	3	8000 East Cowboy Way	Labelle	33935	R	G	442	9,544		442	S-1467-2004	New FISH Data
Labelle MS	4	8000 East Cowboy Way	Labelle	33935	R	G	334	5,730		334	S-1467-2004	New FISH Data
Labelle MS	6	8000 East Cowboy Way	Labelle	33935	R	G	474	7,107		481	S-1467-2004	New FISH Data
Pioneer Plantation Community Center		Panama Drive	Clewiston	33440	N	G	0	0	120			
Seminole Tribe of Florida	1				N	G	484	9,680		484	L	use only with prior agreement/tribe
Seminole Tribe of Florida	2				N	G	262	5,240		262	L	use only with prior agreement/tribe
Seminole Tribe of Florida	3				N	G	193	3,860		193	L	use only with prior agreement/tribe
Upthegrove ES	23	280 North Main Street	Labelle	33935	R	G	368	7,360		368	S-1467-2004	
VFW Post 10100		SR29	LaBelle	33935	R	G	84	1,680		0		per Shelter Study
TOTALS FOR HENDRY COUNTY							6,263	117,867	3,649	6,197		
	Shelter Capacity In People	Shelter Demand In People	Surplus/ Deficit In People	Shelter Capacity (ft2)			Surplus/ Deficit (ft2)	RESULT				
Storm Category 4/5	6,263	3,721	2,542	117,867			43,447	SURPLUS				

2014 Statewide Emergency Shelter Plan

HENDRY

Special Needs Storm Shelters

Name	Bldg #	Address	City	Zip	Retrofitted (R), New Construction (N)	General (G), PSN (P), Pet-Friendly (A)	SpNS Capacity (spaces @ 60sf) (meets ARC 4496)	SpNs Capacity (sf) (meets ARC 4496)	SpNS Capacity (spaces @ 60sf) (does not meet ARC 4496)	Local Planned Usage	Funding Source: Local (L), State (S), Federal (F), and Program Name	Comments
West Glades ES (Glades County)		2500 S. CR731	LaBelle	33935		P				75		combined w/ Glades in West Glades
	SpNS Shelter Capacity In Spaces (meets ARC 4496)	SpNS Shelter Demand In Spaces	Surplus/ Deficit In Spaces	SpNS Shelter Capacity (ft2)			Surplus/ Deficit (ft2)	RESULT				
Storm Category 4/5	0	225	-225	0			-13,500	DEFICIT				

2014 Statewide Emergency Shelter Plan

HERNANDO

Name	Bldg. #	Address	City	Zip	Retrofitted (R), New Construction (N)	General (G), PSN (P), Pet-Friendly (A)	Total Risk Capacity In People (Meets ARC 4496)	Total Risk Capacity (ft ²) (Meets ARC 4496)	Risk Capacity In People (Does not Meet ARC 4496 or Not Yet Surveyed)	Local Planned Usage (reported capacity)	Funding Source: Local (L), State (S), Federal (F), and Program Name	Comments
Brooksville Elementary School	2B	885 North Broad Street	Brooksville	34601	R	G	0	0	0			not retrofitted
Brooksville Elementary School	8H	885 North Broad Street	Brooksville	34601	R	G	0	0	0			not retrofitted
Central High School	30 Dining	14075 Ken Austin Parkway	Brooksville	34613	N	G	280	5,600	0	216	L	updated FISH
Central High School	30 Hallway	14075 Ken Austin Parkway	Brooksville	34613	N	G	50	1,000	0	50	L	
Central High School	5e	14075 Ken Austin Parkway	Brooksville	34613		G	0	0	0			
Challenger K-8 - School of Science & Math	1 (1st floor)	13400 Elgin Blvd	Spring Hill	34609-0401	N	G	2,750	47,169		2,750	L	
Challenger K-8 - School of Science & Math	Gym 1st floor	13400 Elgin Blvd	Spring Hill	34609-0401		G	421	8,423		421		FISH Data
Chocachatti Elementary School	3	4135 California Street	Brooksville	34609		G	0	0	0			2013 Survey notes: needs Engineer Review / fenestraion protection
Chocachatti Elementary School	4	4135 California Street	Brooksville	34609	N	G	0	0	221	194	L	2013 Survey notes: needs fenestraion protection (194 total noted spaces used by county)
Chocachatti Elementary School	5	4135 California Street	Brooksville	34609	N	G	0	0	206	0	L	
Chocachatti Elementary School	6	4135 California Street	Brooksville	34609		G	0	0	264			2013 Survey notes: needs Engineer Review / fenestraion protection
Christian Church of the Wild Woods	D					G	0	0		240		HOST Shelter Only
Christ Lutheran Church	1	475 North Avenue West	Brooksville	34601		G	0	0	0			per master list
Deltona Elementary School	10 Classroom	2055 Deltona Boulevard	Springhill	34606		G	0	0				Evacuation Zone per County, updated FISH, 2013 Survey notes not in Cat 5 Surge Zone, needs Engineer Review / fenestraion protection
Deltona Elementary School	100	2055 Deltona Boulevard	Springhill	34606		G	58	1,168		58		Evacuation Zone per County, updated FISH
Deltona Elementary School	200 Classroom	2055 Deltona Boulevard	Springhill	34606		G	0	0	453	67		Evacuation Zone per County, updated FISH, 2013 Survey notes not in Cat 5 Surge Zone, needs fenestraion protection
Deltona Elementary School	300 Classroom	2055 Deltona Boulevard	Springhill	34606		G	0	0	312	64		Evacuation Zone per County, updated FISH, 2013 Survey notes not in Cat 5 Surge Zone, needs fenestraion protection
Deltona Elementary School	400 Classroom	2056 Deltona Boulevard	Spring Hill	34606		G	0	0	226	41		Evacuation Zone per County, updated FISH, 2013 Survey notes not in Cat 5 Surge Zone, needs fenestraion protection
Deltona Elementary School	500 Cafeteria	2056 Deltona Boulevard	Spring Hill	34606		G	0	0	195			Evacuation Zone per County, updated FISH, 2013 Survey notes not in Cat 5 Surge Zone, needs fenestraion protection
Deltona Elementary School	600 Auditorium	2055 Deltona Boulevard	Springhill	34606		G	0	0	106	61		Evacuation Zone per County, updated FISH, 2013 Survey notes not in Cat 5 Surge Zone, needs Engineer Review / fenestraion protection
Delores S Parott ES	2 Café	19220 Youth Drive	Brooksville	34601	R	G, A	0	0	414			2013 Survey notes needs Engineer Review / fenestration protection
Delores S Parott ES	3 Gym	19220 Youth Drive	Brooksville	34601	R	G, A	0	0	519		326	2013 Survey notes needs Engineer Review / fenestration protection
Delores S Parott ES	3 Gym	19220 Youth Drive	Brooksville	34601	R	G, A	0	0	0	341		HOST only
Eastside Elementary School	600	27151 Roper Drive	Springhill	34602		G	0	0	0			not retrofitted
Eastside Elementary School	800	27151 Roper Drive	Springhill	34602		G	0	0	0			not retrofitted
Eastside Elementary School	900	27151 Roper Drive	Springhill	34602		G	0	0	0			not retrofitted
Explorer K-8	1 (1st Floor)	10252 Northcliffe Ave	Spring Hill	34608	N	G	2,750	63,350		1,545	L	updated FISH
First United Methodist Church	1	18 South Broad Street	Brooksville	34601		G	0	0	0	240		HOST Shelter Only
Fox Chapel Middle School	300	9412 Fox Chapel Lane	Springhill	34606	R	G	0	0	0	141	L	2013 Survey notes not in Cat 5 Surge Zone, needs fenestraion protection
Hernando High School	15	700 Bell Avenue	Brooksville	34601	R	G	0	0	26	0	L	Remove; updated Fish Data
Hernando High School	25	700 Bell Avenue	Brooksville	34601		G	1,060	23,768	0	547		FISH data
Hernando High School	31	700 Bell Avenue	Brooksville	34601		G	483	9,665	0	483		FISH data

2014 Statewide Emergency Shelter Plan

HERNANDO

John D Floyd ES	12 Classroom	3139 Dumont Ave	Springhill	34609	N	G	256	5,126		0	L	2013 Survey
John D Floyd ES	13 Classroom	3139 Dumont Ave	Springhill	34609	N	G	257	5,132		0	L	2013 Survey
Knights of Columbus	1	10470 Spring Hill Drive	Spring Hill	34608		G	0	0		30		HOST Shelter Only
Moose Lodge 521	1	5214 Mariner Blvd.	Spring Hill	34609		G	0	0		108		HOST Shelter Only
Moton Elementary School	100	7175 Emerson Road	Brooksville	34601	R	G	224	5,611		58	HB7121	totals based on FISH
Moton Elementary School	200 Classroom	7175 Emerson Road	Brooksville	34601	R	G	0	0	453	67		County uses hallways. 2013 Survey notes needs fenestration protection
Moton Elementary School	300 Classroom	7175 Emerson Road	Brooksville	34601	R	G	0	0	312	64	0	County uses hallways. 2013 Survey notes needs fenestration protection
Moton Elementary School	400 Classroom / Media	7175 Emerson Road	Brooksville	34601	R	G	0	0	226	61	L	2013 Survey notes needs Engineer Review / fenestration protection
Moton Elementary School	500 Dining / Multi-Purpose	7175 Emerson Road	Brooksville	34601	R	G	0	0	195		L	2013 Survey notes needs Engineer Review / fenestration protection
Nature Coast Tech High	2 Classroom	4057 California Street	Brooksville	34604	N	G	332	6,636	264	246	L, S	2013 Survey notes needs fenestration protection on part of building
Nature Coast Tech High	3-Gym	4057 California Street	Brooksville	34604	N	G	607	11,696		607	L, S	2013 Survey
Pasco Hernando Community College	1E	450 Beverly Court	Spring Hill	34606	N	G	0	3,375	0	341	DOE	CAT 4/5 Surge Zone
Ridge Manor Community Center	1	34450 Cortez Blvd.	Brooksville	34604		G	0	0		132		HOST Shelter Only
Springstead High School	12	3300 Maniner Boulevard	Springhill	34609		G	445	8,900		445		
Suncoast ES	5 Cafeteria	11135 Quality Dr.	Springhill	34609	N	G	0	0	201			2013 Survey notes needs fenestration protection
Suncoast ES	8 Clsrm 1st Flr	11135 Quality Dr.	Springhill	34609	N	G	0	0	338	0	L	2013 Survey notes needs Engineer Review / fenestration protection
Winding Waters K-8	Dining	12240 Vespa Way	Weeki Wachee	34614	N	G	0	0	0	266	DOE	CAT 4/5 Surge Zone, updated FISH
Winding Waters K-8	Gym	12240 Vespa Way	Weeki Wachee	34614	N	G	0	0	0	378	DOE	CAT 4/5 Surge Zone, updated FISH
Weeki Wachee High School	1 (1st floor)	12150 Vespa Way	Weeki Wachee	34614		G	0	0	0	576		CAT 4/5 Surge Zone, updated FISH
Weeki Wachee High School	2 (1st floor) Gym	12150 Vespa Way	Weeki Wachee	34614		G	0	0	0	731		CAT 4/5 Surge Zone, updated FISH
TOTALS FOR HERNANDO COUNTY							9,973	206,619	4,931	11,895		

	Shelter Capacity In People	Shelter Demand In People	Surplus/ Deficit In People	Shelter Capacity (ft2)		Surplus/ Deficit (ft2)	RESULT		
Storm Category 4/5	9,973	16,632	-6,659	206,619		-126,021	DEFICIT		

Special Needs Storm Shelters

Name	Bldg #	Address	City	Zip	Retrofitted (R), New Construction (N)	General (G), PSN (P), Pet-Friendly (A)	SpNS Capacity (spaces @ 60sf) (meets ARC 4496)	SpNS Capacity (sf) (meets ARC 4496)	SpNS Capacity (spaces @ 60sf) (does not meet ARC 4496)	Local Planned Usage	Funding Source: Local (L), State (S), Federal (F), and Program Name	Comments
ARC Nature Coast Education Center	1	5283 Neff Lake Road	Brooksville	34601	N	P	66	3,960		66		per County
Challenger K-8	1st flr Multi-purp / Din	13400 Elgin Blvd	Spring Hill	34609		P	265	15,900		184	L	SF based on LPU, no surge
Enrichment Center	1	800 John Gary Grubbs Blvd	Brooksville	34601		P	80	4,800	0		L,S	
West Hernando Middle School	6	14325 Ken Austin Parkway	Brooksville	34613	N	P	358	7,169		178		Per FISH, retrofits not verified
West Hernando Middle School	8	14325 Ken Austin Parkway	Brooksville	34613	N	P	645	12,897		213		Per FISH, retrofits not verified
	SpNS Shelter Capacity In Spaces (meets ARC 4496)	SpNS Shelter Demand In Spaces	Surplus/ Deficit In Spaces	SpNS Shelter Capacity (ft2)			Surplus/ Deficit (ft2)	RESULT				
Storm Category 4/5	1,414	710	704	84,840			42,240	SURPLUS				

2014 Statewide Emergency Shelter Plan

HIGHLANDS

Name	Bldg. #	Address	City	Zip	Retrofitted (R), New Construction (N)	General (G), FSN (P), Pet-Friendly (A)	Total Risk Capacity In People (Meets ARC 4496)	Total Risk Capacity (ft ²) (Meets ARC 4496)	Risk Capacity In People (Does not Meet ARC 4496 or Not Yet Surveyed)	Local Planned Usage (reported capacity)	Funding Source: Local (L), State (S), Federal (F), and Program Name	Comments
Agri-Civic Center		4505 George Blvd	Sebring			G	0	0	0		L	not surveyed, but shuttered
Apostolic Church of Jesus		956 Carolina Avenue	Avon Park	33825		G	0	0	0			
Avon Elementary School Cafeteria	10-Cafeteria	705 West Winthrop	Avon Park	33825	N	G	249	4,494	249	249	L	impact glass?
Avon Park High School	6-Cafeteria	700 East Main Street	Avon Park	33825	R	G	0	0	0	300	1508-2005	shuttered per county-what gauge?
Avon Park Middle School	5	South Lake Avenue	Avon Park	33825	N	G	670	12,697	670	670	L	per ehpa list; New FISH Data
Avon Park High School	10	700 East Main Street	Avon Park	33825	N	G	567	11,334	567			per ehpa list
Avon Park Public Works		221 US 27 South	Avon Park	33825	N	G	365	8,600	365	365	S,L	
Avon Park Recreation		207 East State St	Avon Park	33825	N	G	554	13,040	554	554	S, L	
Cracker Trail Elementary School	4	8200 Sparta Road	Sebring	33870	R	G	200	4,418	200	200	1508-2005	shuttered per county;FISH Data
Emmanuel United Church		3115 Hope Street	Sebring	33872			0	0	0			
First Presbyterian Church - Lake Placid		117 North Oak Street	Lake Placid	33852			0	0	0			
First United Methodist Church		125 South Pine Street	Sebring	33879			0	0	0			
Fred Wild Elementary School cafeteria	13-cafeteria	1910 South Highlands Ave	Sebring	33870	N	G	249	4,820	249	249	L	need to confirm window protection
Highlands County Health Depat		7205 Georg Blvd	Sebring				0	0	0			
Hill/ Gustat Middle School	9	4700 Schumacher Road	Sebring	33870		G	738	11,077	738	750	L	per ehpa list; New FISH Data
Jack and Jill Child Care		738 Glenwood Avenue	Sebring	33879			0	0	0			
Lake County Elementary School		516 County Road 29	Lake Placid	33852			0	0	0			
Lake Placid Elementary School	6	101 Green Dragon Drive	Lake Placid	33852	N	G	225	5,633	225	200	L	New FISH Data
Lake Placid Senior High	2	202 Green Dragon Dr	Lake Placid	33852	N	G	205	4,105	205			per ehpa list
Lake Placid Middle School	9	201 S Tangerine Dr	Lake Placid	33852	N	G	197	3,946	197			per ehpa list; New FISH Data
Memorial ES	2 Cafeteria	867 Memorial Drive	Avon Park	33825	N	G	235	6,318	235	235	L	needs Verification
Memorial ES	1	868 Memorial Drive	Avon Park	33826	N	G	543	10,850	543			per ehpa list;needs Verification
Park Elementary School		327 East Palmetto	Avon Park	33825			0	0	0			
Reflection on Silver Lake		1850 US 27 South	Avon Park	33825			0	0	0			
Restoration Church		8475 Sparta Rd	Sebring				0	0	0			
Royal Care of Avon Park Rehab & Nursing Home		1281 West Stratford Road	Avon Park	33825			0	0	0			
Sebring Church of the Nazarene		318 South Commerce Ave	Sebring	33870			0	0	0			
Sebring Country Estates Civic Association		3240 Grand Prix Drive	Sebring	33872			0	0	0			
Sebring High School	8	3514 Kenilworth Blvd	Sebring	33870	N	G	220	4,660	220	220	L	no windows;New FISH
Sebring High School	13	3514 Kenilworth Blvd	SEBRING	33870	N	G	750	12,345	750	750	L	per ehpa list; New FISH Data
Sebring Middle School		500 East Center	Sebring	33870		G	0	0	0			Newest bldg. yr 1979 per FISH?
Skate Center		125 Commerce	Lake Placid	33852		G	0	0	0			
South Florida Community College	A	600 West College Dr	Avon Park	33825	N	G	217	6,680	217	217	S-1395B	
St. Johns United Methodist Church		3214 Grand Prix Drive	Sebring	33872		G	0	0	0			
Sun'N Lake Elementary School		4515 Ponce De Leon	Sebring	33870		G	0	0	0			Bldg.#4 4,142 sqft; FISH Data
Temple Israel of Highlands County		1305 Hillside Drive	Sebring	33870		G	0	0	0			
The Elks - Lake Placid		200 CR 621 East	Lake Placid	33852		G	0	0	0			
Walker Memorial Seventh Day Adventist		1410 West Avon Blvd	Avon Park	33825		G	0	0	0			
Woodlawn Elementary School	2 Cafeteria	718 Fielder Boulevard	Sebring	33870	N	G	249	4,626	249	249	L	New FISH Data
Sebring Civic Center		681 Magnolia Ave	Sebring	33870	N	G	2,080	41,600			S-1621X	
TOTALS FOR HIGHLANDS COUNTY							8,513	171,243	6,433	5,208		
	Shelter Capacity In People	Shelter Demand In People	Surplus/ Deficit In People	Shelter Capacity (ft2)			Surplus/ Deficit (ft2)	RESULT				
Storm Category 4/5	8,513	8,104	409	171,243			9,163	SURPLUS				

2014 Statewide Emergency Shelter Plan

HIGHLANDS

Special Needs Storm Shelters

Name	Bldg #	Address	City	Zip	Retrofitted (R), New Construction (N)	General (G), PSN (P), Pet- Friendly (A)	SpNS Capacity (spaces @ 60sf) (meets ARC 4496)	SpNs Capacity (sf) (meets ARC 4496)	SpNS Capacity (spaces @ 60sf) (does not meet ARC 4496)	Local Planned Usage	Funding Source: Local (L), State (S), Federal (F), and Program Name	Comments
Highlands Agri-Civic Center		4505 George Blvd	Sebring	33875		P	75	4,500	42	122		not surveyed but shutterec
	SpNS Shelter Capacity In Spaces (meets ARC 4496)	SpNS Shelter Demand In Spaces	Surplus/ Deficit In Spaces	SpNS Shelter Capacity (ft2)			Surplus/ Deficit (ft2)	RESULT				
Storm Category 4/5	75	262	-187	4,500			-11,220	DEFICIT				

2014 Statewide Emergency Shelter Plan

HILLSBOROUGH

Name	Bldg. #	Address	City	Zip	Retrofitted (R), New Construction (N)	General (G), PSN (P), Pet-Friendly (A)	Total Risk Capacity In People (Meets ARC 4496)	Total Risk Capacity (ft ²) (Meets ARC 4496)	Risk Capacity In People (Does not Meet ARC 4496 or Not Yet Surveyed)	Local Planned Usage (reported capacity)	Funding Source: Local (L), State (S), Federal (F), and Program Name	Comments
Adams Middle (EHPA)	11	10201 N. Boulevard	Tampa	33612	N	G	181	3,628		181	LS	
Adams Middle (EHPA)	7 / Gym	10201 N. Boulevard	Tampa	33612	N	G	465	9,300		465	LS	
Armwood HS (EHPA)	CFK	12000 US Hwy 92	Seffner	33584	N	G	800	16,000		800	LS	
Barrington Middle (EHPA)		Fish Hawk Creek Area	Lithia	33547	N	G	1,500	30,000		1,500	LS	
Bartels Middle (EHPA)	3,4	9020 Imperial Oaks Blvd	Tampa	33614	N	G	1,800	36,000		1,800	LS	
Bartels Middle (EHPA)	CFK	9020 Imperial Oaks Blvd	Tampa	33647	N	G, A	540	10,800		540	LS	
Bellamy Elementary (EHPA)	3	9720 Wilsky Blvd	Tampa	33615	N	G	0	0		500	LS	2.7' SLOSH
Benito Elementary	2,3,6	10101 Cross Creek Blvd	Tampa	33647	R	G	1,811	36,220		1,811	HMGP	
Benito Elementary (EHPA)	CFK	10101 Cross Creek Blvd	Tampa	33647	N	G	400	8,000		400	LS	
Bevis Elementary (EHPA)	2	5720 Osprey Ridge Dr	Lithia	33547	N	G	411	8,220		411	LS	
Bevis Elementary (EHPA)	3	5720 Osprey Ridge Dr	Lithia	33547	N	G	411	8,220		411	LS	
Bloomingdale High	13	1700 E. Bloomingdale Ave	Valrico	33594	R	G	828	16,560		828	S-1523	
Boyette Springs ES (EHPA)	16	10141 Sedgebrook Dr	Riverview	33569	N	G	500	10,000		500	LS	
Brandon HS (EHPA)	New Addition	1101 Victoria ST	Brandon	33510	N	G	800	16,000		800	LS	2006-2007
Brooker Elementary (EHPA)	CFK (Clism for Kids)	812 DeWolf Rd	Brandon	33511	N	G	500	10,000		500	LS	
Bryant Elementary	CFK	13910 Nine Eagles Rd	Tampa	33626	N	G	0	0		800	LS	4.2' SLOSH
Bryant Elementary (EHPA)	2,3	13910 Nine Eagles Rd	Tampa	33626	N	G	0	0		1,169	LS	4.2' SLOSH
Burnett Middle	1,2,3	1010 N. Kingsway Rd	Seffner	33584	R	G	1,328	26,560		1,328	HMGP	
Burnett Middle (EHPA)	CFK	1010 N. Kingsway Rd	Seffner	33584	N	G	340	6,800		340	LS	
Canella Elementary (EHPA)	13	10707 Nixon Rd	Tampa	33624	N	G	500	10,000		500	LS	
Carrollwood ES	18	3516 MACFARLAND ROAD	Tampa	33618	N	G	470	3,052		470		
Carver Center (EHPA)	2	2934 E. Hillsborough Ave	Tampa	33610	N	G	600	12,000		600	LS	
Chiles Elementary (EHPA)	2	16541 Tampa Palms Blvd	Tampa	33647	N	G	729	14,580		729	LS	
Chiles Elementary (EHPA)	3	16541 Tampa Palms Blvd	Tampa	33647	N	G	729	14,580		729	LS	
Chiles Elementary (EHPA)	CFK (Clism for Kids)	16541 W. Tampa Palms Blvd	Tampa	33647	N	G	500	10,000		500	LS	2006-2007
Cimino Elementary	CFK (Clism for Kids)	4329 Culbreath Rd	Valrico	33594	N	G	500	10,000		500	LS	
Cimino Elementary (EHPA)	2	4329 Culbreath Rd	Valrico	33594	N	G	1,556	31,120		1,556	L, S	
Collins ES (EHPA)	3	12424 Summerfield Blvd	Riverview	33569	N	G	1,968	39,357		1,968		
Cork Elementary (EHPA)	CFK (Clism for Kids)	3501 N. Cork Rd	Plant City	33565	N	G	500	10,000		500	LS	
Corr Elementary (EHPA)	3,4	13020 Kings Lake Dr	Gibsonton	33534	N	G	0	0		890	LS	4.7' SLOSH
Crestwood Elementary (EHPA)	CFK (Clism for Kids)	7824 N. Manhattan Ave	Tampa	33614	N	G	500	10,000		500	LS	
Crestwood ES	13	7824 N. Manhattan Ave	Tampa	33614	R	G	995	19,900		995	S-1435A-	
Cypress Creek Elementary (EHPA)	CFK	4040 19th Ave N.E.	Ruskin	33570	N	G	540	10,800		540	LS	
Deer Park ES (EHPA)	New School	11605 Citrus Park Dr	Tampa	33625	N	G	0	0		1,000	LS	2006-2007, 3.6' SLOSH
Doby Elementary (EHPA)	2,3	6720 Covington Garden Dr	Apollo Beach	33572	N	G	1,600	32,000		1,600	LS	
Durant High	1,2,3,4,5,6,7	4748 Cougar Path	Plant City	33567	R	G	2,116	42,320		2,116	HMGP	
Durant High	New Addition	4748 Cougar Path	Plant City	33567	N	G	800	16,000		800	LS	2006-2007
Edison Elementary	5	1607 E. Curtis St	Tampa	33610	R	G	0	0		0	S-1467-2004	Cancelled
Edison Elementary	6	1607 E. Curtis St	Tampa	33610	R	G	0	0		0	S-1467-2004	Cancelled
Eisenhower Middle (EHPA)	5-Gym	7620 Big Bend Rd	Gibsonton	33534	N	G	485	9,700		485	LS	
Eisenhower MS	2				R	G	0	0		0	S-1508-2005	Cancelled
Eisenhower MS	5				R	G	0	0		0	S-1508-2005	Cancelled
Essrig Elementary	10	13031 Lynn Rd	Tampa	33624	N	G	441	8,820		441	LS	
Fish Hawk Elementary (EHPA)	2	16815 Dorman Rd	Lithia	33547	N	G	725	14,500		725	LS	
Fish Hawk Elementary (EHPA)	3	16815 Dorman Rd	Lithia	33547	N	G	725	14,500		725	LS	
Forest Hills Elementary	ESE	10112 N. Ola Ave	Tampa	33612	R	G	646	12,920		646	S-1467-2004	
Forest Hills Elementary	Music	10112 N. Ola Ave	Tampa	33612	R	G	0	0		0	S-1467-2004	Cancelled
Forest Hills Elementary (EHPA)	CFK (Clism for Kids)	10112 N. Ola Ave	Tampa	33612	N	G	500	10,000		500	LS	
Freedom High	3	17410 Commerce Park Blvd	Tampa	33647	R	G	0	0		0	S-1467-2004	Cancelled
Freedom High	6	17410 Commerce Park Blvd	Tampa	33647	R	G	0	0		0	S-1467-2004	Cancelled
Freedom High	9	17410 Commerce Park Blvd	Tampa	33647	R	G	0	0		0	S-1467-2004	Cancelled
Freedom High	10	17410 Commerce Park Blvd	Tampa	33647	R	G	0	0		0	S-1467-2004	Cancelled

2014 Statewide Emergency Shelter Plan

HILLSBOROUGH

Name	Bldg. #	Address	City	Zip	Retrofitted (R), New Construction (N)	General (G), PSN (P), Pet-Friendly (A)	Total Risk Capacity In People (Meets ARC 4496)	Total Risk Capacity (ft ²) (Meets ARC 4496)	Risk Capacity In People (Does not Meet ARC 4496 or Not Yet Surveyed)	Local Planned Usage (reported capacity)	Funding Source: Local (L), State (S), Federal (F), and Program Name	Comments
Frost ES	3	3950 S Faulkenburg Rd	Riverview	33569	N	G	0	0		356		7.8' SLOSH
Frost ES	4	3950 S Faulkenburg Rd	Riverview	33569	N	G	0	0		422		7.8' SLOSH
GIUNTA MIDDLE SCHOOL	1	4202 S Faulkenburg Rd	Riverview	33569	N	G	0	0		3,537		6.8' SLOSH
Greco Middle (EHPA)	Gym	6925 E. Fowler	Temple Terrace	33617	N	G	437	8,740		800	L,S	
Hillsborough Comm College at the Regent	1	6437 Watson Rd	Riverview	33578	N	P	0	0		0		see SpNS Below
Hammonds ES	New School	8008 N. Mobley RD	Odessa	33556	N	G	1,200	24,000		1,200	LS	2006-2007
Heritage Elementary	3,4	10900 Cross Creek Blvd	Tampa	33647	N	G	1,535	30,700		1,535	L,S	EHPA
Ippolito Elementary	2,3	6874 S. Falkenburg Rd	Riverview	33569	N	G	0	0		1,458	L,S	8.7' SLOSH. EHPA
Jennings Middle	3,4	8799 Williams Rd	Seffner	33584	N	G	2,049	40,980		2,049	L,S	EHPA
Kingswood Elementary	CFK (Clsm for Kids)	3102 S. Kings Ave	Brandon	33511	N	G	500	10,000		500	L,S	EHPA
Knights Elementary	CFK (Clsm for Kids)	4815 N. Keene Rd	Plant City	33565	N	G	500	10,000		500	L,S	EHPA
Lake Magdalene ES	CFK (Clsm for Kids)	2002 Pine Lake Dr	Tampa	33612	R	G	500	10,000		500	L,S	EHPA
Lake Magdelene ES	14	2002 Pine Lake Dr	Tampa	33612	R	G	455	9,100		455	S-1435A-	
Lennard HS	2	2002 Shell Point Road	Ruskin	33570	N	G	0	0		256		2.5' SLOSH. EHPA
Lennard HS	7	2002 Shell Point Road	Ruskin	33570	N	G	0	0		415		2.5' SLOSH. EHPA
Lennard HS	8	2002 Shell Point Road	Ruskin	33570	N	G	0	0		269		2.5' SLOSH. EHPA
Lewis Elementary	9	6700 E. Whiteway Dr	Temple Terrace	33617	R	G	297	5,940		297	S-1467-2004	
Liberty Middle	7	17400 Commercr Park Blvd	Tampa	33647	R	G	0	0		0	S-1467-2004	Cancelled
Limona ES	9	1115 TelFair	Brandon	33550	R	G	184	3,680		184	S-1435A-2003	
Lockhart Elementary	2	3719 N. 17th St	Tampa	33610	R	G	0	0		0	not done in S-1435A-2003	Decommissioned, escape sreens falling off
Lockhart Elementary	5	3719 N. 17th St	Tampa	33610	R	G	1,474	29,480		408	S-1435A-2003	
Lomax Elementary (EHPA)	4	4207 N. 26th St	Tampa	33610	N	G	465	9,300		465	L,S	EHPA
Mann MS	Gym				R	G	0	0		0	not done in S-1508-2005	Cancelled
Marshall Middle	13	18 S. Maryland Ave	Plant City	33563	R	G	225	4,500		225	S-1523	
Marshall Middle	CFK	18 S. Maryland Ave	Plant City	33563	N	G	400	8,000		400	L,S	EHPA
Martinez Middle	3	5601 Lutz Lake Fern Rd	Lutz	33558	R	G	948	18,960		948	S-1467-2004	
Martinez Middle	4	5601 Lutz Lake Fern Rd	Lutz	33558	R	G	958	19,160		958	S-1467-2004	
McLane MS	9 Gym	306 North Knights Ave	Brandon	33510	R	G	0	0		0	S-1508-2005	Cancelled
McLane MS	20	306 N. Knight	Brandon	33610	R	G	1,071	21,420		1,071	S-1435A-	
McKittrick Elementary	2,3	5503 Lutz Lake Fern Rd	Lutz	33549	N	G	1,451	29,020		1,451	L,S	EHPA
McKittrick Elementary	CFK (Clsm for Kids)	5503 Lutz Lake fern rd	Lutz	33549	N	G	800	16,000		800	L,S	EHPA
Memorial Middle	Gym	4702 N. Cent	Tampa	33603	R	G	465	9,300		800	S-1523 / S-	
Mendenhall Elementary	CFK (Clsm for Kids)	5202 Mendenhall Dr	Tampa	33603	N	G	0	0		500	L,S	4.1' SLOSH. EHPA
Middleton High	2,3	4801 North 22nd Street	Tampa	33610	N	G	2,298	45,960		2,298	L,S	EHPA
Mort Elementary	4	1806 E. Bearss Ave	Tampa	33613	R	G	0	0		0	S-1467-2004	Cancelled
Mort Elementary	CFK (Clsm for Kids)	1806 E. Bearss Ave	Tampa	33613	N	G	500	10,000		500	L,S	EHPA
Muller Elementary	4	13615 N. 22nd St	Tampa	33613	N	G	310	6,200		310	L,S	EHPA
Mulrennan Middle	2,4,6	4215 Durant Rd	Valrico	33594	N	G	2,250	45,000		2,250	L,S	EHPA
Nelson Elementary	2,3	5413 Durant Rd	Dover	33527	N	G	1,610	32,200		1,610	L,S	EHPA
Nelson Elementary	CFK	5413 Durant Rd	Dover	33527	N	G	540	10,800		540	L,S	EHPA
Newsome High	2,7,8	16550 Fish Hawk Blvd	Lithia	33547	N	G	1,586	31,720		1,586	L,S	EHPA
Oak Park ES	New School	4322 E. Ellicott ST	Tampa	33610	N	G	1,000	20,000		1,000	LS	2006-2007 EHPA
Pizzo Elementary	2,3,4	11701 Bull Run Rd	Tampa	33617	R	G	1,595	31,900		1,595	S-1523	
Plant City High	13	1 Raider Pl	Plant City	33566	R	G	399	7,980		399	S-1523	
Potter Elementary	11	3224 E. Cayuga St	Tampa	33610	R	G	253	5,060		253	S-1467-2004	
Potter Elementary	13	3224 E. Cayuga St	Tampa	33610	R	G	253	5,060		253	S-1467-2004	

2014 Statewide Emergency Shelter Plan

HILLSBOROUGH

Name	Bldg. #	Address	City	Zip	Retrofitted (R), New Construction (N)	General (G), PSN (P), Pet-Friendly (A)	Total Risk Capacity In People (Meets ARC 4496)	Total Risk Capacity (ft ²) (Meets ARC 4496)	Risk Capacity In People (Does not Meet ARC 4496 or Not Yet Surveyed)	Local Planned Usage (reported capacity)	Funding Source: Local (L), State (S), Federal (F), and Program Name	Comments
Pride Elementary	3,4	18271 Kinnan St	Tampa	33647	N	G	1,114	22,280		1,114	L,S	EHPA
Pride Elementary	CFK	10310 Lions Den Dr	Tampa	33647	N	G	400	8,000		400	L,S	EHPA
Randall Middle	1,3	16510 Fish Hawk Blvd	Lithia	33547	R	G	813	16,260		813	HMGP	
Reddick ES	3,4	325 West Lake Dr	Wimauma	33598	N	G	1,350	27,000		1,350	L,S	EHPA
Riverview High, Building #10	10	11311 Boyette Rd	Riverview	33569	R	P	350	7,000		350	L,S	
Riverview HS	5	11311 Boyette Rd	Riverview	33569	R	G	0	0		0	HMGP	Never retrofitted
Robinson ES	12	4801 S. Turkey Creek Rd	Plant City	33567	R	G	404	8,080		563	S-1435A-	
Robles ES	15	4405 E. Sligh Ave	Tampa	33610	R	G	351	7,020		351	S-1435A-	
Robles ES	16	4405 E. Sligh Ave	Tampa	33610	R	G	171	3,420		171	S-1435A-	
Rodgers Middle	1,2,3	11910 Tucker Rd	Riverview	33569	R	G	0	0		0	S-1543 & S1435A	Decommissioned, escape sreens falling off
Schmidt Elementary	3	1250 Williams Rd	Brandon	33510	N	G	890	17,800		890	L,S	
Sessums Elementary	2,3	11525 Ramble Creek Dr	Riverview	33569	N	G	1,564	31,280		2,099	L,S	EHPA
Sheehy Elementary	4	N. 40th St	Tampa	33610	N	G	996	19,920		625	L,S	EHPA
Shields Middle	3	3908 N.E. 19th Ave	Ruskin	33570	N	G	675	13,500		1,025	L,S	EHPA
Shields Middle	4	3908 N.E. 19th Ave	Ruskin	33570	N	G	675	13,500		1,025	L,S	EHPA
Shields MS CFK	CFK	3908 N.E. 19th Ave	Ruskin	33573	N	G, A	540	10,800		540	S,L	EHPA
Sickles High	3,7	7950 Gunn Hwy	Tampa	33626	R	G	961	19,220		961	S-1543	
Sickles HS CFK	CFK	7950 Gunn Hwy	Tampa	33626	N	G	540	10,800		720	S,L	EHPA
Simmons Center	1	901 South Evers St	Plant City	33566	N	G	388	7,760		425	L,S	EHPA
Sligh MS	15	2011 E. Sligh Ave	Tampa	33610	R	G	312	6,240		589	S-1435A-	
Smith Middles (EHPA)	3,4	14303 Citrus Pointe Dr	Tampa	33625	N	G, A	1,350	27,000		1,350	L,S	
SPOTO HIGH SCHOOL	3	8538 EAGLE PALM DRIVE	Riverview	33569	N	G	0	0		820		6.7' SLOSH
SPOTO HIGH SCHOOL	4	8538 EAGLE PALM DRIVE	Riverview	33569	N	G	0	0		1,347		6.7' SLOSH
Springhead Elementary	CFK (Clsm for Kids)	3208 Nesmith Rd	Plant City	33566	N	G	500	10,000		500	L,S	EHPA
Steinbrenner High		5575 W Lutz Lake Fern Rd	Lutz	33558	N	G	1,500	30,000		1,500	L,S	EHPA
Stowers Elementary		13915 Barrington Stowers	Lithia	33547	N	G	1,250	25,000		1,250	L,S	EHPA
Strawberry Crest High		4691 Gallagher Rd	Dover	33527	N	G, A	1,500	30,000		1,500	L,S	EHPA
Sulphur Springs ES	1	8412 N. 13th St	Tampa	33604	R	G	867	17,340		1,534	S-1435A-	
Summerfield Crossings ES	New School	Fairway Meadows Drive	Riverview	33569	N	G	1,200	24,000		1,200	LS	2006-2007 EHPA
Summerfield ES CFK	CFK	11990 Big Bend Rd	Riverview	33569	N	G	400	8,000		540	L,S	EHPA
SYMMES ELEMENTARY	3	6280 WATSON ROAD	Riverview	33569	N	G	350	7,002		350		
SYMMES ELEMENTARY	4	6280 WATSON ROAD	Riverview	33569	N	G	337	6,749		337		
Tampa Bay Blvd ES	CFK (Clsm for Kids)	3111 Tampa Bay Blvd	Tampa	33607	N	G	800	16,000		800	L,S	EHPA
Tampa Bay Blvd. Elementary	3	3111 Tampa Bay Blvd	Tampa	33607	R	G	0	0		0	not done in S-1467-2004	Cancelled
Tampa Bay Blvd. Elementary	4	3111 Tampa Bay Blvd	Tampa	33607	R	G	0	0		0	not done in S-1467-2004	Cancelled
Tampa Bay Blvd. Elementary	6	3111 Tampa Bay Blvd	Tampa	33607	R	G	226	4,520		226	S-1467-2004	
Tampa Palms ES	CFK (Clsm for Kids)	6100 Tampa Palms Blvd	Tampa	33647	N	G	500	10,000		500	L,S	EHPA
Temple Terrace ES	CFK (Clsm for Kids)	124 Flotto Ave	Temple Terrace	33617	N	G	500	10,000		500	LS	2006-2007 EHPA
Tomlin Middle	10	501 N. Wilson St	Plant City	33563	R	G	439	8,780		439	S-1523	
Tomlin Middle	CFK	501 N. Woodrow Wilson St	Plant City	33567	N	G	540	10,800		540	L,S	EHPA
Turkey Creek Middle	8	5005 S. Turkey Creek Rd	Plant City	33567	R	G	594	11,880		594	S-1523	
Turner ES	2	9190 Imperial Oak Blvd	Tampa	33614	N	G	349	6,972		349		EHPA
Turner ES	3	9190 Imperial Oak Blvd	Tampa	33614	N	G	340	6,792		340		EHPA
USF Sun Dome		4202 E. Fowlwr Ave	Tampa	33620	R	P	0	0		0	L,S	
Valrico ES	3 (1st flr)	609 S. Miller Rd	Valrico	33594	R	G	423	8,460		423	S-1435A-	
Valrico ES	4 (1st flr)	609 S. Miller Rd	Valrico	33594	R	G	480	9,600		480	S-1435A-	
Valrico ES CFK	CFK	609 S. Miller Rd	Valrico	33594	N	G	540	10,800		540	S,L	EHPA
Walden Lake ES CFK	CFK	2800 S. Turkey Creek Rd	Plant City	33566	N	G	540	10,800		720	S,L	EHPA

2014 Statewide Emergency Shelter Plan

HILLSBOROUGH

Name	Bldg. #	Address	City	Zip	Retrofitted (R), New Construction (N)	General (G), PSN (P), Pet-Friendly (A)	Total Risk Capacity In People (Meets ARC 4496)	Total Risk Capacity (ft ²) (Meets ARC 4496)	Risk Capacity In People (Does not Meet ARC 4496 or Not Yet Surveyed)	Local Planned Usage (reported capacity)	Funding Source: Local (L), State (S), Federal (F), and Program Name	Comments
Walker Middle Magnet School	2	8282 N. Mobley Rd	Odessa	33556	R	G	0	0		1,527	S-1435A-2003	2013 - Window protection removed during renovation, per County
Walker Middle Magnet School	3	8282 N. Mobley Rd	Odessa	33556	R	G	0	0		300	S-1523	2013 - Window protection removed during renovation, per County
Wharton High	2, 3, 4, 9	20150 Bruce B. Downs Blvd	Tampa	33647	R	G	0	0			S-1523	Decommissioned, Bats in Fabric, Shutters removed
Wharton HS CFK	CFK	20150 Bruce B. Downs Blvd	Tampa	33647	N	G	540	10,800		720	S,L	
Whitley Bowers Career Center	7 (1?)	13609 N. 22nd St	Tampa	33613	N	G	275	5,500		275	L,S	EHPA
Williams MS	2	5020 N. 47th	Tampa	33610	R	G	364	7,280		650	S-1435A-	
Wilson ES	3	702 English St	Plant City	33563	R	G	648	12,960		721	S-1435A-	
Young MS	8	1807 E. Dr. MLK Blvd	Tampa	33610	R	G	629	12,580		527	S-1435A-	
TOTALS FOR HILLSBOROUGH COUNTY							89,723	1,788,112	0	107,862		

Storm Category 4/5	Shelter Capacity In People	Shelter Demand In People	Surplus/ Deficit In People	Shelter Capacity (ft2)	Surplus/ Deficit (ft2)	RESULT
Storm Category 4/5	89,723	47,195	42,528	1,788,112	844,212	SURPLUS

Special Needs Storm Shelters

Name	Bldg #	Address	City	Zip	Retrofitted (R), New Construction (N)	General (G), PSN (P), Pet-Friendly (A)	SpNS Capacity (spaces @ 60sf) (meets ARC 4496)	SpNs Capacity (sf) (meets ARC 4496)	SpNS Capacity (spaces @ 60sf) (does not meet ARC 4496)	Local Planned Usage	Funding Source: Local (L), State (S), Federal (F), and Program Name	Comments
Erwin Tech Center	Entire Bldg	2010 E. Hillsborough Ave	Tampa	33610			0	0	500			
Hillsborough Comm College at the Regent	1	6437 Watson Rd	Riverview	33578	N	P	230	13,852		230	L, S	HMGP
Riverview HS	10	11311 Boyette Rd	Riverview	33569	N	P	350	21,000		400	L, S	
Riverview HS	CFK	11311 Boyette Rd	Riverview	33569	N	P	400	8,000		400	L, S	Genset being moved from Bldg 10, no surge. EHPA
TBD 2							0	0				
USF Sun Dome		4202 E. Fowler Ave	Tampa	33620	R	P	1,500	90,000		1,000		

Storm Category 4/5	SpNS Shelter Capacity In Spaces (meets ARC 4496)	SpNS Shelter Demand In Spaces	Surplus/ Deficit In Spaces	SpNS Shelter Capacity (ft2)	Surplus/ Deficit (ft2)	RESULT
Storm Category 4/5	2,480	2,446	34	148,800	2,040	SURPLUS

2014 Statewide Emergency Shelter Plan

HOLMES

Name	Bldg. #	Address	City	Zip	Retrofitted (R), New Construction (N)	General (G), PSN (P), Pet-Friendly (A)	Total Risk Capacity In People (Meets ARC 4496)	Total Risk Capacity (ft ²) (Meets ARC 4496)	Risk Capacity In People (Does not Meet ARC 4496 or Not Yet Surveyed)	Local Planned Usage (reported capacity)	Funding Source: Local (L), State (S), Federal (F), and Program Name	Comments
Bethlehem High School	1	2667 Hwy 160	Bonifay	32425			0	0	1,905	1,905		44,859 sqft per FISH
Bonifay Middle School	5 & 7	401 McLaghlin Avenue	Bonifay	32425			0	0	356	356		83/04?
Holmes County Agricultural Center		Rt 1 Box 408 Hwy 90 E	Bonifay	32425			0	0	0	436		
Holmes High School	1	825 West Hwy 90	Bonifay	32425			0	0	0	942		44,797 sqft per FISH 1989
New Hope VFD		1243 Hwy 179-A	Westville	32464	R	G	179	3,585		179	L, S F (EMPA)	open
Ponce De Leon Elementary School	5	1473 Ammons Road	Ponce de Leon	32455			0	0	0	195		4,056 sqft per FISH 1993
Ponce De Leon High School - New	Gym	1477 Ammons Road	Ponce de Leon	32425			0	0	515	515		built 1988 28,165 sqft per FISH Bldg 1
Poplar Springs HS (new)	4 Classrooms	3726 Atomic Drive	Graceville	32440			0	0				not EHPA
Poplar Springs HS (new)	5 Classrooms	3726 Atomic Drive	Graceville	32440			0	0				not EHPA
Poplar Springs HS (new)	6 Classrooms	3726 Atomic Drive	Graceville	32440			0	0				not EHPA
Poplar Springs HS (new)	3 Gym (part non-SpNs)	3726 Atomic Drive	Graceville	32440	N	G	796	11,942		1,045		part used SpNS- rest General
Poplar Springs HS(new)	7 - Cafeteria	3726 Atomic Drive	Graceville	32440	N	G	357	5,361		534	L	update per FISH
TOTALS FOR HOLMES COUNTY							1,332	20,888	2,776	6,107		

Storm Category 4/5	Shelter Capacity In People	Shelter Demand In People	Surplus/ Deficit In People	Shelter Capacity (ft2)	Surplus/ Deficit (ft2)	RESULT
Storm Category 4/5	1,332	1,026	306	20,888	368	SURPLUS

Special Needs Storm Shelters

Name	Bldg #	Address	City	Zip	Retrofitted (R), New Construction (N)	General (G), PSN (P), Pet- Friendly (A)	SpNS Capacity (spaces @ 60sf) (meets ARC 4496)	SpNs Capacity (sf) (meets ARC 4496)	SpNS Capacity (spaces @ 60sf) (does not meet ARC 4496)	Local Planned Usage	Funding Source: Local (L), State (S), Federal (F), and Program Name	Comments
Poplar Springs HS	3 Gym	3726 Atomic Drive	Graceville	32440	N	P	38	2,280		38		Total Bldg. per FISH 14,222 sqft
Storm Category 4/5							38	2,280	-1,440	DEFICIT		

2014 Statewide Emergency Shelter Plan

INDIAN RIVER

Name	Bldg. #	Address	City	Zip	Retrofitted (R), New Construction (N)	General (G), PSN (P), Pet-Friendly (A)	Total Risk Capacity In People (Meets ARC 4496)	Total Risk Capacity (ft ²) (Meets ARC 4496)	Risk Capacity In People (Does not Meet ARC 4496 or Not Yet Surveyed)	Local Planned Usage (reported capacity)	Funding Source: Local (L), State (S), Federal (F), and Program Name	Comments
Fellsmere Elementary School	700	50 North Cypress Street	Fellsmere	32948	R	G	490	11,400	0	570	HMGP	Update Per FISH
Fellsmere Elementary School	1-Dining / Stage	50 North Cypress Street	Fellsmere	32948			0	2,040	102	102		
Fellsmere Elementary School	1-Music Room	50 North Cypress Street	Fellsmere	32948			0	620	31	31		
Fellsmere Elementary School	1-Classrooms / Corridors	50 North Cypress Street	Fellsmere	32948			0	18,100	905	905		
Gifford Middle School	600 Band /	2726 45th Street	Vero Beach	32967	R	G	159	3,180	0	159	HMGP	Update Per FISH
Gifford Middle School	1200-Dining	2726 45th Street	Vero Beach	32967	R	G	168	3,360	0	168	HMGP	Need ASCE7 cert?? New FISH
Gifford Middle School	15-Gym	2726 45th Street	Vero Beach	32967		G	0	4,798	0			11,711 sqft built 2005 per FISH, no surge
Glendale Elementary School	3-Dining/Stage	4940 8th Street	Vero Beach	32960		G	0	2,127	107			7,514 sqft built 1987 per FISH Remove?
Glendale Elementary School	3-Music Lab	4940 8th Street	Vero Beach	32960			0	800	40	40		
Glendale Elementary School	4-Multipur.	4940 8th Street	Vero Beach	32960		G	0	874	44			5,524 sqft built 1987 per FISH Remove?
Highlands Elementary School	1-Dining / Stage	500 SW 20th Street	Vero Beach	32962		G	0	2,127	106			7,713 sqft built 1987 per FISH Remove?
Highlands Elementary School	1-Multipur.	500 SW 20th Street	Vero Beach	32962			0	874	44			
Highlands Elementary School	1-Music Room	500 SW 20th Street	Vero Beach	32962			0	800	40			
Highlands Elementary School	2-Classrooms / Corridors	500 SW 20th Street	Vero Beach	32962		G	0	8,309	415			6,198 sqft built 1987 per FISH Remove?
Highlands Elementary School	3-Classrooms / Corridors	500 SW 20th Street	Vero Beach	32962		G	0	8,068	404			6,698 sqft built 1987 per FISH Remove?
Liberty Magnet School	All	6850 81st Street	Vero Beach	32967			0	3,680	0			Pet Friendly Shelter
Osceola Magnet School (formerly J. A. Thompson Lifelong Learning Center)	MultPur.	1110 18th Avenue SW	Vero Beach	32962	R	G	1,106	936	47		Per PBSJ report	18,819 sqft built 1982 per FISH Bldg.1
Osceola Magnet School (formerly J. A. Thompson Lifelong Learning Center)	1-Dining / Stage	1110 18th Avenue SW	Vero Beach	32962			0	2,228	111			
Osceola Magnet School (formerly J. A. Thompson Lifelong Learning Center)	1-Music Room	1110 18th Avenue SW	Vero Beach	32962			0	630	32			
Osceola Magnet School (formerly J. A. Thompson Lifelong Learning Center)	1-Classrooms / Corridors	1110 18th Avenue SW	Vero Beach	32962			0	14,021	701			
Osceola Magnet School (formerly J. A. Thompson Lifelong Learning Center)	2-Classrooms / Corridor	1110 18th Avenue SW	Vero Beach	32962			0	4,356	218			
Oslo Middle School	200-Classrms / Corr	480 SW 20th Street	Vero Beach	32962	R	G	579	11,580	0	579		Update Per FISH
Oslo Middle School	500-Music Suite	480 SW 20th Street	Vero Beach	32962	R	G	149	3,160	0	158	HMGP	Update Per FISH
Oslo Middle School	600-Cafetorium	480 SW 20th Street	Vero Beach	32962	R	G	250	4,860	0	243	HMGP	Update Per FISH
Oslo Middle School	700-Classrms / Corr	480 SW 20th Street	Vero Beach	32962	R	G	579	11,580	0	579	HMGP	Update Per FISH
Oslo Middle School	900-Classrms / Corr	480 SW 20th Street	Vero Beach	32962	R	G	580	11,600	0	580	HMGP	Update Per FISH
Oslo Middle School	800-Gym	480 SW 20th Street	Vero Beach	32962		G	0	7,540	0		HMGP	13,403 sqft built 1994 per FISH Remove?
Pelican Island Elementary School	1-Classrooms / Corridors	1355 Schumann Drive	Sebastian	32958		G	0	18,277	914		HMGP	Campus total 26,057 sqft per FISH
Pelican Island Elementary School	1-Dining Area / Stage	1355 Schumann Drive	Sebastian	32958		G	0	2,040	102			
Pelican Island Elementary School	1-MultiPur.	1355 Schumann Drive	Sebastian	32958	R	G	61	1,220	0	61		
Pelican Island Elementary School	1-Music Room	1355 Schumann Drive	Sebastian	32958		G	0	630	31			
Sebastian Elementary School	9-Classrooms / Corridors	400 Sebastian Boulevard	Sebastian	32958	R	G	313	7,420	0	371	HMGP	Update Per FISH
Sebastian Elementary School	1-Dining/Stage	401 Sebastian Boulevard	Sebastian	32958			0	2,278	0			
Sebastian Elementary School	1-MultiPur.	402 Sebastian Boulevard	Sebastian	32958			0	980	49			
Sebastian Elementary School	1-Music Room	403 Sebastian Boulevard	Sebastian	32958			0	620	31			
Sebastian Elementary School	1-Clsrms / Cor	404 Sebastian Boulevard	Sebastian	32958			0	4,500	225			

2014 Statewide Emergency Shelter Plan

INDIAN RIVER

Sebastian Elementary School	6-Clsrms / Cor	405 Sebastian Boulevard	Sebastian	32958			0	7,880	394			
Sebastian Elementary School	7-Clsrms / Cor	406 Sebastian Boulevard	Sebastian	32958			0	7,920	396			
Sebastian Elementary School	8-Clsrms / Cor	407 Sebastian Boulevard	Sebastian	32958			0	7,500	375			
Sebastian River High School	A-Auditorium	9001 90th Avenue	Sebastian	32958	R	G	0	6,060	0		HMGP	Update Per FISH
Sebastian River High School	C-Classrooms	9001 90th Avenue	Sebastian	32958	R	G	0	4,340	0			Update Per FISH
Sebastian River High School	F-Classrooms	9001 90th Avenue	Sebastian	32958	R	G	0	2,900	0			Update Per FISH
Sebastian River High School	G-Classrooms	9001 90th Avenue	Sebastian	32958	R	G	0	2,180	0		HMGP	Update Per FISH
Sebastian River High School	E-Gymnasium	9001 90th Avenue	Sebastian	32958		G	0	7,860	0			Update Per FISH
Sebastian River High School	J-Cafeteria	9001 90th Avenue	Sebastian	32958	R	G	0	5,780	0			Update Per FISH
Sebastian River High School	K-Classrooms	9001 90th Avenue	Sebastian	32958	R	G	0	3,700	0		HMGP	Update Per FISH
Sebastian River High School	L-Classrooms	9001 90th Avenue	Sebastian	32958	R	G	0	1,660	0		HMGP	Update Per FISH
Sebastian River High School	M-Classrooms	9001 90th Avenue	Sebastian	32958	R	G	0	5,960	0		HMGP	Update Per FISH
Sebastian River High School	N-Admin	9001 90th Avenue	Sebastian	32958	R	G	0	1,940	0		HMGP	Update Per FISH
Sebastian River High School	V-Classrooms	9001 90th Avenue	Sebastian	32958	R	G	684	6,480	0		HMGP	Update Per FISH
Sebastian River Middle School	All	9400 CR 512	Sebastian	32968	R	G	1,499	29,980	0	1,499	HMGP	Update Per FISH
Sebastian River Middle School	7-Gym	9400 CR 512	Sebastian	32968		G	0	5,997	0		HMGP	
Sebastian Senior Center	Center	815 Davis Str	Sebastian	32958	R	G	140	2,800	0	140	HMGP	
Storm Grove Middle School	2	6400 57th Street	Vero beach	32958		G	0	2,480				
Storm Grove Middle School	3	6400 57th Street	Vero beach	32958		G	0	2,480				
Storm Grove Middle School	4	6400 57th Street	Vero beach	32958		G	0	2,480				
Storm Grove Middle School	GYM	6400 57th Street	Vero beach	32958		G	0	6,000				
Vero Beach Elementary School	2	1770 12th Street	Vero Beach	32960		G	0	31,560				Update 2013
Vero Beach Elementary School	3	1770 12th Street	Vero Beach	32960		G	0	10,307				Update 2013
Vero Beach Elementary School		1770 12th Street	Vero Beach	32960			0					
Vero Beach HS Freshman Learning Center	All	1507 19th Street	Vero Beach	32960	R	G	1,499	29,980	0	1,499	S-1543	Update Per FISH bldg.1 parcel 1
Vero Beach HS Freshman Learning Center	Gym	1507 19th Street	Vero Beach	32960		G	0	6,084	0			
TOTALS FOR INDIAN RIVER COUNTY							8,256	383,921	5,864	7,684		

	Shelter Capacity In People	Shelter Demand In People	Surplus/ Deficit In People	Shelter Capacity (ft2)		Surplus/ Deficit (ft2)	RESULT		
Storm Category 4/5	8,256	5,805	2,451	383,921		267,821	SURPLUS		

Special Needs Storm Shelters

Name	Bldg #	Address	City	Zip	Retrofitted (R), New Construction (N)	General (G), PSN (P), Pet-Friendly (A)	SpNS Capacity (spaces @ 60sf) (meets ARC 4496)	SpNs Capacity (sf) (meets ARC 4496)	SpNS Capacity (spaces @ 60sf) (does not meet ARC 4496)	Local Planned Usage	Funding Source: Local (L), State (S), Federal (F), and Program Name	Comments
Treasure Coast ES (Special Needs Shelter)	All	8955 85th Street	Sebastian	32958	R	P, A	582	30,000		500		per master list
	SpNS Shelter Capacity In Spaces (meets ARC 4496)	SpNS Shelter Demand In Spaces	Surplus/ Deficit In Spaces	SpNS Shelter Capacity (ft2)		Surplus/ Deficit (ft2)	RESULT					
Storm Category 4/5	582	501	81	34,920		4,860	SURPLUS					

2014 Statewide Emergency Shelter Plan

JACKSON

Name	Bldg. #	Address	City	Zip	Retrofitted (R), New Construction (N)	General (G), PSN (P), Pet-Friendly (A)	Total Risk Capacity In People (Meets ARC 4496)	Total Risk Capacity (ft ²) (Meets ARC 4496)	Risk Capacity In People (Does not Meet ARC 4496 or Not Yet Surveyed)	Local Planned Usage (reported capacity)	Funding Source: Local (L), State (S), Federal (F), and Program Name	Comments
Cottondale High School		2680 Levy Street	Cottondale	32431			0	0				0
Graceville Civic Center		Highway 169	Graceville	32440			0	0				0
Graceville High School		5539 Brown Street, Hwy 77	Graceville	32440			0	0				0
Grand Ridge High School		6925 Florida Street	Grand Ridge	32442			0	0				0
Marianna High School		2979 Daniels Street	Marianna	32446			0	0				0
Marianna High School (new)	Area A	3546 Caverns Road	Marianna	32446	N	G	354	8,355		354		Updated FISH
Marianna High School (new)	Area B	3546 Caverns Road	Marianna	32446	N	G	1,356	20,338		1,429		partly SpNS (Total=22,318sf per FISH
Marianna High School (new)	Area C	3546 Caverns Road	Marianna	32446	N	G	284	6,649		284		Updated FISH Data
Marianna High School (new)	Area D / D1	3546 Caverns Road	Marianna	32446	N	G	469	11,725		354		Updated FISH Data
Marianna High School (new)	Area E	3546 Caverns Road	Marianna	32446	N	G	253	4,770		253		Updated FISH Data
Marianna High School (new)	Area F / F1	3546 Caverns Road	Marianna	32446	N	G	616	15,391		228		Updated FISH Data
Sunland Center- Marianna	Residence Bldgs	3700 Williams Drive	Marianna	32446			0	0		360		host only
Sunland Center- Marianna	Non-Residence	3700 Williams Drive	Marianna	32446			0	0		395		host only
Chipola Junior College	PSC		Marianna	32446	R	G	499	9,980		499	F,S	capacity per ARMOR
Family Service Center	1				R	G	0	0			F,S	
Golson ES	East				R	G	0	0			F,S	
Golson ES	West				R	G	0	0			F,S	
Malone SHS	14		Malone		R	G	0	0				1588-2006-not done
Graceville HS	2		Graceville		R	G	0	0				1588-2006-not done
TOTALS FOR JACKSON COUNTY							3,831	77,208	0	4,156		

Storm Category 4/5	Shelter Capacity In People	Shelter Demand In People	Surplus/ Deficit In People	Shelter Capacity (ft2)	Surplus/ Deficit (ft2)	RESULT
Storm Category 4/5	3,831	3,530	301	77,208	6,608	SURPLUS

Special Needs Storm Shelters

Name	Bldg #	Address	City	Zip	Retrofitted (R), New Construction (N)	General (G), PSN (P), Pet-Friendly (A)	SpNS Capacity (spaces @ 60sf) (meets ARC 4496)	SpNs Capacity (sf) (meets ARC 4496)	SpNS Capacity (spaces @ 60sf) (does not meet ARC 4496)	Local Planned Usage	Funding Source: Local (L), State (S), Federal (F), and Program Name	Comments
Marianna HS (new)	Area B (part)	3546 Caverns Road	Marianna	32446		P	33	1,980		33		Updated FISH Data
Storm Category 4/5	SpNS Shelter Capacity In Spaces (meets ARC 4496)	SpNS Shelter Demand In Spaces	Surplus/ Deficit In Spaces	SpNS Shelter Capacity (ft2)			Surplus/ Deficit (ft2)	RESULT				
Storm Category 4/5	33	194	-161	1,980			-9,660	DEFICIT				

2014 Statewide Emergency Shelter Plan

JEFFERSON

Name	Bldg. #	Address	City	Zip	Retrofitted (R), New Construction (N)	General (G), PSN (P), Pet-Friendly (A)	Total Risk Capacity In People (Meets ARC 4496)	Total Risk Capacity (ft ²) (Meets ARC 4496)	Risk Capacity In People (Does not Meet ARC 4496 or Not Yet Surveyed)	Local Planned Usage (reported capacity)	Funding Source: Local (L), State (S), Federal (F), and Program Name	Comments
First Baptist Church		325 West Washington St	Monticello	32344			0	0	100			
First United Methodist Church		325 West Walnut Street	Monticello	32344			0	0	75			
Jefferson County High School		555 Tiger Lane	Monticello	32344			0	0	300			
Mormon Church		Spring Hollow Road	Monticello	32344			0	0	40			
New Jefferson County Middle / Sr. High	Gym & Café (b8)	50 David Rd	Monticello	32344	N	G	809	15,231		809	L	Updated FISH Data
TOTALS FOR JEFFERSON COUNTY							809	15,231	515	809		

Storm Category 4/5	Shelter Capacity In People	Shelter Demand In People	Surplus/ Deficit In People	Shelter Capacity (ft2)	Surplus/ Deficit (ft2)	RESULT
Storm Category 4/5	809	283	526	15,231	9,571	SURPLUS

Special Needs Storm Shelters

Name	Bldg #	Address	City	Zip	Retrofitted (R), New Construction (N)	General (G), PSN (P), Pet- Friendly (A)	SpNS Capacity (spaces @ 60sf) (meets ARC 4496)	SpNs Capacity (sf) (meets ARC 4496)	SpNS Capacity (spaces @ 60sf) (does not meet ARC 4496)	Local Planned Usage	Funding Source: Local (L), State (S), Federal (F), and Program Name	Comments
Uses Regional Shelter									0			
Storm Category 4/5							0	137	-137	0	-8,220	DEFICIT

2014 Statewide Emergency Shelter Plan

LAFAYETTE

Name	Bldg. #	Address	City	Zip	Retrofitted (R), New Construction (N)	General (G), PSN (P), Pet-Friendly (A)	Total Risk Capacity In People (Meets ARC 4496)	Total Risk Capacity (ft ²) (Meets ARC 4496)	Risk Capacity In People (Does not Meet ARC 4496 or Not Yet Surveyed)	Local Planned Usage (reported capacity)	Funding Source: Local (L), State (S), Federal (F), and Program Name	Comments
4th District Community Ctr		Hwy 27 South	Mayo	32066			0	0	0			16 miles East of Mayo
Airline Community Ctr		Hwy 27 South	Mayo	32066			0	0	0			5 miles East of Mayo
Day Community Center		CR 53	Mayo	32066			0	0	0			North of Day
Lafayette High School	32 Gym	US 27 East	Mayo	32066	R	G	332	6,640			1621X	09-SR-18-03-4-01-210
Lafayette High School	2 Cafeteria	US 27 East	Mayo	32066	R	G	255	3,827		278	F	Updated FISH Data
Mayo Community Ctr		Hwy 27 North	Mayo	32066			0	0	0			1 mile West of Mayo
Oakridge Assisted Living		1343 Johns St	Mayo	32066	N	P	0	0		90	L	
TOTALS FOR LAFAYETTE COUNTY							587	10,467	0	368		

Storm Category 4/5	Shelter Capacity In People	Shelter Demand In People	Surplus/ Deficit In People	Shelter Capacity (ft2)	Surplus/ Deficit (ft2)	RESULT
Storm Category 4/5	587	560	27	10,467	-733	SURPLUS

Special Needs Storm Shelters

Name	Bldg #	Address	City	Zip	Retrofitted (R), New Construction (N)	General (G), PSN (P), Pet- Friendly (A)	SpNS Capacity (spaces @ 60sf) (meets ARC 4496)	SpNs Capacity (sf) (meets ARC 4496)	SpNS Capacity (spaces @ 60sf) (does not meet ARC 4496)	Local Planned Usage	Funding Source: Local (L), State (S), Federal (F), and Program Name	Comments
Oakridge Assisted Living		1343 Johns St	Mayo	32066	N	P	60	3,600		90	L	

Storm Category 4/5	SpNS Shelter Capacity In Spaces (meets ARC 4496)	SpNS Shelter Demand In Spaces	Surplus/ Deficit In Spaces	SpNS Shelter Capacity (ft2)	Surplus/ Deficit (ft2)	RESULT
Storm Category 4/5	60	14	46	3,600	2,760	SURPLUS

2014 Statewide Emergency Shelter Plan

LAKE

Name	Bldg. #	Address	City	Zip	Retrofitted (R), New Construction (N)	General (G), PSN (P), Pet-Friendly (A)	Total Risk Capacity In People (Meets ARC 4496)	Total Risk Capacity (ft ²) (Meets ARC 4496)	Risk Capacity In People (Does not Meet ARC 4496 or Not Yet Surveyed)	Local Planned Usage (reported capacity)	Funding Source: Local (L), State (S), Federal (F), and Program Name	Comments
Astatula Elementary School for the Arts	1	13925 Florida Avenue	Astatula	34705	N	G, A	68	1,025		116	S-1523	Primary Shelter;Updated FISH
Astatula Elementary School for the Arts	2	13925 Florida Avenue	Astatula	34705	N	G, A	296	6,247		296	S-1523	Primary Shelter;Updated FISH
Astatula Elementary School for the Arts	3	13925 Florida Avenue	Astatula	34705	N	G, A	309	4,628		315	S-1523	Primary Shelter;Updated FISH
Beverly Shores Elementary School	14	1108 West Griffin Road	Leesburg	34745	N	G	167	4,170		80	L	Secondary Shelter;Updated FISH
Beverly Shores Elementary School	15	1108 West Griffin Road	Leesburg	34745	N	G	382	5,737		389	L	Secondary Shelter;Updated FISH
Beverly Shores Elementary School	16	1108 West Griffin Road	Leesburg	34745	N	G	235	4,251		235	L	Secondary Shelter;Updated FISH
Carver Middle School	2	1200 N. Beecher Street	Leesburg	34745	N	G	952	14,285		1,009	L	Secondary Shelter;Updated FISH
Carver Middle School	3	1200 N. Beecher Street	Leesburg	34745	N	G	504	7,713		504	L	Secondary Shelter;Updated FISH
Carver Middle School	4	1200 N. Beecher Street	Leesburg	34745	N	G	398	9,952		292	L	Secondary Shelter;Updated FISH
Carver Middle School	5	1200 North Beecher Street	Leesburg	34745	N	G	778	11,667		986	L	Secondary Shelter;Updated FISH
East Ridge High School	21	13322 Excalibur Road	Clermont	34711	N	G	846	12,690		929	L	Secondary Shelter;Updated FISH
East Ridge Middle	2	13201 Excalibur Road	Clermont	34711	N	G	1,016	20,320		1,016	L	Secondary Shelter;FISH shows 32,193 sqft
Sorrento Elementary	1	24605 Wallick Road	Sorrento	32776	N	G	0	0	929	929	L-Sch Brd	Secondary Shelter; Need survey 47,200 sqft
Eustis High School	3	1300 East Washinton Ave	Eustis	32726	N	G	462	10,962		462	L	Secondary Shelter;Updated FISH
Eustis Middle School	5	18725 East Bates Avenue	Eustis	32726	N	G	793	19,821		632	L	Secondary Shelter;Updated FISH
Fruitland Park Elementary School	12	304 West Fountain Street	Fruitland Park	34731	N	G	272	5,038		272	L	Secondary Shelter;Updated FISH
Grassy Lake Elementary School	1	1100 Fosgate RD	Minneola	34714	N	G	2,675	53,306		2,675	L	Secondary Shelter;Updated FISH
Groveland Elementary School	1	930 Parkwood Avenue	Groveland	34736	N	G	613	13,089		613	L	Secondary Shelter;Updated FISH
Lake Minneola HS	1-admin/class	101 N Hancock Road	Minneola	34715	N	G	0	0	1,009	1,009	L-Sch Brd	Secondary Shelter;FISH shows 79,622 sqft
Lake Minneola HS	2-food	101 N Hancock Road	Minneola	34715	N	G	0	0	379	379	L-Sch Brd	Secondary Shelter;FISH shows 5,368sqft
Lake Minneola HS	3-Auditor	101 N Hancock Road	Minneola	34715	N	G	0	0	117	117	L-Sch Brd	Secondary Shelter;FISH shows 9,906 sqft
Lake Minneola HS	4-gym	101 N Hancock Road	Minneola	34715	N	G	0	0	775	775	L-Sch Brd	Secondary Shelter;FISH shows 20,482 sqft
Leesburg Elementary School	1	2229 South Street	Leesburg	34748	N	G, A	0	0		41	L	Primary Shelter;Updated FISH
Leesburg Elementary School	3	2229 South Street	Leesburg	34748	N	P, A	0	0			L	SpNS, Primary Shelter;FISH shows 6,389 sqft
Leesburg Elementary School	4	2229 South Street	Leesburg	34748	N	G, A	212	4,316		212	L	Primary Shelter;Updated FISH
Leesburg Elementary School	6	2229 South Street	Leesburg	34748	N	G, A	249	3,732		272	S-1523-	Primary Shelter;Updated FISH
Leesburg High School	15	1401 West Meadows Ave	Leesburg	34748	N	G	918	13,766		1,063	L	Secondary Shelter;Updated FISH
Lost Lake Elementary School	1	1901 Johns Lake Road	Clermont	34711	N	P, A	0	0			L	Primary Shelter;FISH shows 922 sqft
Lost Lake Elementary School	2	1901 Johns Lake Road	Clermont	34711	N	G, A	251	5,986		251	L	Primary Shelter;Updated FISH
Lost Lake Elementary School	3	1901 Johns Lake Road	Clermont	34711	N	G, A	303	4,590		303	L	Primary Shelter;Updated FISH
Mascotte Elementary Charter School	1	460 Midway Avenue	Mascotte	34753	N	G, A	929	18,580		929	L	Primary Shelter;Fish Shows 53,866 sqft
Minneola Elementary School	1	300 East Pearl Street	Minneola	34755	N	G	0	0	500	500	L	Secondary Shelter; Need survey 48,401 sqft per F
Mount Dora High School	5-media	700 North Highland Ave	Mount Dora	32757	N	G	0	0	0	129	L	Secondary Shelter; FISH Shows 242 sqft Remove
Mount Dora High School	7-café	700 North Highland Ave	Mount Dora	32757	N	G	411	6,237		411	L	Secondary Shelter;Updated FISH
Mount Dora High School	8-audi	700 North Highland Street	Mount Dora	32757	N	G	414	7,897		414	L	Secondary Shelter;Updated FISH
Mount Dora High School	9-gym	700 North Highland Ave	Mount Dora	32757	N	G	543	11,064		543	L	Secondary Shelter;Updated FISH
Pine Ridge Elementary	1-admn	10245 CR 561	Clermont	34711	N	G	83	1,640		83	L	Secondary Shelter; FISH Shows 840 sqft Remove
Pine Ridge Elementary	3-Classrm	10245 CR 561	Clermont	34711	N	G	270	5,712		270	L	Secondary Shelter;Updated FISH
Pine Ridge Elementary	4-food	10245 CR 561	Clermont	34711	N	G	212	4,264		212	L	Secondary Shelter;Updated FISH
Pine Ridge Elementary	6-classrm	10245 CR 561	Clermont	34711	N	G	249	3,732		272	L	Secondary Shelter;Updated FISH
Round Lake Elementary School	1	31333 Round Lake Road	Mt. Dora	32757	N	G, A	83	1,641		83	L	Primary Shelter
Round Lake Elementary School	3	31333 Round Lake Road	Mt. Dora	32757	N	G, A	270	5,701		270	L	Primary Shelter;Updated FISH
Round Lake Elementary School	4	31333 Round Lake Road	Mt. Dora	32757	N	G, A	212	4,206		212	L	Primary Shelter;Updated FISH
Round Lake Elementary School	6	31333 Round Lake Road	Mt. Dora	32757	N	G, A	249	3,742		272	S-1523	Primary Shelter;Updated FISH
Sawgrass Bay Elementary School	1	16325 Superior Blvd	Clermont	34714	N	G	2,545	53,306		2,545	L	Secondary Shelter;Updated FISH
Seminole Springs Elementary School	1	26200 West Huff Road	Eustis	32726	R	G	140	2,623		140	S-1523	Secondary Shelter; FISH Shows 304 sqft Remove
Seminole Springs Elementary School	4-food	26200 West Huff Road	Eustis	32726	R	G	198	3,433		198	S-1523	Secondary Shelter
South Lake High School	1	15600 Silver Lake Road	Groveland	34736	R	G	406	7,536		406	L	Secondary Shelter;Updated FISH
South Lake High School	2	15600 Silver Lake Road	Groveland	34736	R	G	466	6,990		503	L	Secondary Shelter;Updated FISH
South Lake High School	3	15600 Silver Lake Road	Groveland	34736	R	G	481	8,033		481	S-1523	Secondary Shelter;Updated FISH
South Lake High School	4	15600 Silver Lake Road	Groveland	34736	R	G	265	3,978		534	L	Secondary Shelter;Updated FISH
South Lake High School	5	15600 Silver Lake Road	Groveland	34736	R	G	100	2,190		100	L	Secondary Shelter;Updated FISH
South Lake High School	16	15600 Silver Lake Road	Groveland	34736	N	G	392	7,840		392	L	Secondary Shelter;Updated FISH

2014 Statewide Emergency Shelter Plan

LAKE

South Lake High School	17	15600 Siver Eagle Road	Groveland	34736	N	G	929	18,580		929	L	Secondary Shelter;Updated FISH
Spring Creek Elementary School	1	44440 Spring Creek Road	Paisley	32767	R	G	79	1,188		223	S-1523	Secondary Shelter; FISH Shows 141 sqft Remove
Spring Creek Elementary School	4	44440 Spring Creek Road	Paisley	32767	R	G	173	3,346		173	S-1523	Secondary Shelter;Updated FISH
Tavares High School	7-gym	603 New Hampshire Ave	Tavares	32778	N	G	413	10,337		376	L	Secondary Shelter;Updated FISH
Tavares Middle School	5-classrm	13032 Lane Park Cutoff	Tavares	32778	N	G, A	632	15,616		632	L	Secondary Shelter;Updated FISH
Treadway Elementary School	11	10619 Treadway School Rd	Leesburg	34748	N	G, A	249	3,740		272	L	Primary Shelter;Updated FISH
Treadway Elementary School	12	10619 Treadway School Rd	Leesburg	34748	N	G, A	272	5,129		272	L	Primary Shelter;Updated FISH
Treadway Elementary School	13-food	10619 Treadway School Rd	Leesburg	34748	N	G, A	212	4,227		212	L	Primary Shelter;Updated FISH
Umatilla Elementary School	1	60 Smith Street	Umatilla	32784	N	G, A	64	966		83	L	Primary Shelter;Updated FISH
Umatilla Elementary School	3	60 Smith Street	Umatilla	32784	N	P, A	0	0	0		L	SpNS
Umatilla Elementary School	4	60 Smith Street	Umatilla	32784	N	G, A	227	4,146		227	L	Primary Shelter;Updated FISH
Umatilla Elementary School	6	60 Smith Street	Umatilla	32784	N	G, A	249	3,732		272	L	Primary Shelter;Updated FISH
Umatilla High School	28	320 North Trowell Ave	Umatilla	32784	N	G, A	382	9,558		379	L	Secondary Shelter;Updated FISH
Villages Elementary School	1	695 Rolling Acres Road	Lady Lake	32159	N	P	0	0			S-1523	SpNS
Villages Elementary School	2	695 Rolling Acres Road	Lady Lake	32159	N	G	296	6,176		296	S-1523	Primary Shelter;Updated FISH
Villages Elementary School	3	695 Rolling Acres Road	Lady Lake	32159	N	G	309	4,629		315	S-1523	Primary Shelter;Updated FISH
TOTALS FOR LAKE COUNTY							26,103	499,006	3,709	30,732		

	Shelter Capacity In People	Shelter Demand In People	Surplus/ Deficit In People	Shelter Capacity (ft2)			Surplus/ Deficit (ft2)	RESULT			
Storm Category 4/5	26,103	25,231	872	499,006			-5,614	SURPLUS			

Special Needs Storm Shelters

Name	Bldg #	Address	City	Zip	Retrofitted (R), New Construction (N)	General (G), PSN (P), Pet-Friendly (A)	SpNS Capacity (spaces @ 60sf) (meets ARC 4496)	SpNs Capacity (sf) (meets ARC 4496)	SpNS Capacity (spaces @ 60sf) (does not meet ARC 4496)	Local Planned Usage	Funding Source: Local (L), State (S), Federal (F), and Program Name	Comments
Leesburg ES	3	2229 South Street	Leesburg	34748	N	P, A	135	6,389		135		Primary Shelter;updated FISH
Lost Lake ES	1	1901 Johns Lake Road	Clemont	34711	N	P, A	23	922		51	L-School Broad	Primary Shelter;updated FISH
Umatilla ES	3	320 North Trowell Avenue	Umatilla	32784	N	P, A	135	5,697		135		Primary Shelter;updated FISH
Villages ES	1	695 Rolling Acres Road	Lady Lake	32159	N	P	21	842		51		Backup SpNS Shelter;updated FISH
	SpNS Shelter Capacity In Spaces (meets ARC 4496)	SpNS Shelter Demand In Spaces	Surplus/ Deficit In Spaces	SpNS Shelter Capacity (ft2)			Surplus/ Deficit (ft2)	RESULT				
Storm Category 4/5	314	384	-70	18,840			-4,200	DEFICIT				

2014 Statewide Emergency Shelter Plan

LEE

Name	Bldg. #	Address	City	Zip	Retrofitted (R), New Construction (N)	General (G), PSN (P), Pet-Friendly (A)	Total Risk Capacity In People (Meets ARC 4496)	Total Risk Capacity (ft ²) (Meets ARC 4496)	Risk Capacity In People (Does not Meet ARC 4496 or Not Yet Surveyed)	Local Planned Usage (reported capacity)	Funding Source: Local (L), State (S), Federal (F), and Program Name	Comments
Alico Arena (Florida Gulf Coast Univ/)	Gym	Ben C Griffin Parkway	Esteros	33928	N	G	0	0		1,685	L	EXITING storm shelter, 5.6' SLOSH
Alva ES/MS		21290 Park Street	Alva	33920		G	0	0	283	283	L	
Colonial Elementary School	4, 6, 7, 9, 12	3800 Schoolhouse Rd East	Ft. Myers	33916	R	G	0	0		1,545	L	EXITING storm shelter; updated FISH, 9' SLOSH
Diplomat Elementary School	4, 6, 7, 8, 9	1115 NE 16th Terrace	Cape Coral	33990	R	G	0	0		1,600	L	EXITING storm shelter; updated FISH, 11.3' SLOSH
Diplomat Middle School	cafeteria	1039 NE 16th Terrace	Cape Coral	33990	R	G	0	0	1,000	1,000		EXITING storm shelter-PBSJ report no window protection? Bldg.#3= 7,145 sqft, 10.3' SLOSH
Dunbar High	19, 20 (gym)	3800 E. Edison Avenue	Ft. Myers	33903	N	G	0	0		800	L	EXITING storm shelter, 7.7' SLOSH
East Lee HS		715 Thomas Sherwin Ave,	Lehigh Acres	33974	N	G	0	0		2,000	L	open 8/07-, 5.4' SLOSH
Esteros Community Center	entire site	Corkscrew Palm Road	Esteros	33928	N	G	0	0		2,500	L	NEW LATE 2006, 11' SLOSH
Esteros High School	Gym	21900 River Ranch Road	Esteros	33928		G	0	0				HOST ONLY, 9.7' SLOSH
Germain Arena	Arena 1	11000 Everglades Parkway	Esteros	33928	R	G	0	0		6,500	L	EXITING storm shelter, 9.2' SLOSH
Harns Marsh ES	entire site	15511 Homestead RD	Lehigh	33971	N	G	0	0		1,200	L	New School 06 Construction EHPA, 7' SLOSH
Heights Elementary School	cafeteria	15200 Alexandria COurt	Ft. Myers	33908		G	0	0	1,000			EXITING storm shelter, 20.2' SLOSH
Islands Coast HS	entire site	2125 DeNavarra Parkway	Cape Coral	33991	N	G	0	0		3,000	L	8/08 construction EHPA-EXITING storm, 10.1' SLOSH
J. Colin English ES	2 story bldg	120 Pine Island Rd	N. Ft. Myers	33903	R	G	0	0		800	L	EXITING storm shelter, 12.5' SLOSH
Lee County Civic Center	Civic Center	11831 Bayshore Road	North Ft. Myers	33917		G	0	0	5,000			HOST ONLY, 21.2' SLOSH
Lee Middle School	2, 3, 6, 7, 8, 9	1333 Marsh Avenue	Ft. Myers	33905	R	G	0	0		620	L	EXITING storm shelter, 10.6' SLOSH
Lehigh Senior High School	Center bldg square	801 Gunnery Road North	Lehigh Acres	33971	R	G	0	0	0	380	L	2.8' SLOSH
Littleton Elementary School	1, 4, 5, 6, 8 (Corridors)	700 Hutto Road	North Ft. Myers	33903		G	0	0		1,425	L	EXITING storm shelter, 11.7' SLOSH
Mariner High School	Auditorium	701 Chiquita Boulevard	Cape Coral	33909			0	0	345			EXITING storm shelter- open span, 13' SLOSH
Mariner Middle School	Entire school	425 Chiquita Blvd	Cape Coral	3909	N	G	0	0		800	new school	13.1' SLOSH
Mirror Lakes Elementary School	Corridors	525 Charwood Avenue	Lehigh	33936	N	G	0	0	0	1,000		EXITING storm shelter, 4.7' SLOSH
North Ft. Myers Academy of Arts	Entire School	1856 Arts Way	N. Ft. Myers	33907	R	G	0	0	3,563	2,500	L	EXITING storm shelter-roof questions per report, 10.6' SLOSH
Oak Hammock	Entire Site	5321 Tice Street	Ft Myers	33905	N	G	0	0		1,200	L	8/08 const EHPA- EXITING storm?, 8.5' SLOSH
Riverdale High School	Gym & Cafeteria	2600 Buckingham Road	Ft. Myers	33905		G	0	0		1,150		HOST ONLY, 14.8' SLOSH
Skyline Elementary School	Screened and 2nd story	620 SW 19th Street	Cape Coral	33991	R	G	0	0	1,695			EXITING storm shelter, 13.7' SLOSH
South Ft. Myers HS - **Check Surge!!	Entire	14021 Plantation Blvd	Ft. Myers	33916	N	G/A	0	0			new school	EXITING storm shelter, 11.1' SLOSH
Tanglewood Elementary School	Corridors	1620 Manchester Blvd	Ft. Myers	33919	R	G	0	0	800			EXITING storm shelter, 16.6' SLOSH
Three Oaks Elementary School	Classrooms & Cafeteria	19600 Three Oaks Parkway	San Carlos Park	33912		G	0	0	1,715			EXITING storm shelter, 9.2' SLOSH
Three Oaks Middle School	Classrooms & Cafeteria	18500 Three Oaks Parkway	San Carlos Park	33912		G	0	0	1,440			EXITING storm shelter, 8.5' SLOSH
Tice Elementary School		4524 Tice Street	Ft. Myers	33905		G	0	0	100			EXITING storm shelter, 11.7' SLOSH
Varsity Lakes MS	1	801 North Gunnery Rd	Lehigh Acres	33971	N	G	0	0		1,000	L	2005 const HVWZ-EXITING storm, 3.4' SLOSH
Varsity Lakes MS	2	801 North Gunnery Rd	Lehigh Acres	33971	N	G	0	0			L	2005 const HVWZ-EXITING storm, 3.4' SLOSH
Varsity Lakes MS	3	801 North Gunnery Rd	Lehigh Acres	33971	N	G	0	0			L	2005 const HVWZ-EXITING storm, 3.4' SLOSH
Varsity Lakes MS	4	801 North Gunnery Rd	Lehigh Acres	33971	N	G	0	0			L	2005 const HVWZ-EXITING storm, 3.4' SLOSH
Veterans Park ES/MS	Gym & entire School	55 Homestead Road	Lehigh Acres	33936	N	G	0	0		2,500	new school	2005 const EHPA, 9' SLOSH
YMCA	Entire site	E. Terry Avenue	Bonita Springs	33913	N	G	0	0		300	new bldg	2006 const EHPA EXITING storm shelter
TOTALS FOR LEE COUNTY							0	0	16,941	35,788		

Storm Category 4/5	Shelter Capacity In People	Shelter Demand In People	Surplus/ Deficit In People	Shelter Capacity (ft2)	Surplus/ Deficit (ft2)	RESULT
Storm Category 4/5	0	64,000	-64,000	0	-1,280,000	DEFICIT

2014 Statewide Emergency Shelter Plan

LEE

Special Needs Storm Shelters

Name	Bldg #	Address	City	Zip	Retrofitted (R), New Construction (N)	General (G), PSN (P), Pet- Friendly (A)	SpNS Capacity (spaces @ 60sf) (meets ARC 4496)	SpNs Capacity (sf) (meets ARC 4496)	SpNS Capacity (spaces @ 60sf) (does not meet ARC 4496)	Local Planned Usage	Funding Source: Local (L), State (S), Federal (F), and Program Name	Comments
East Lee County HS	Part of site	715 Thomas Sherwin Ave.	Lehigh Acres	33974	N	P	0	0		500	L	EHPA, 5.4' SLOSH
Ray Potorff Elementary School	Entire Site	4600 Challenger Blvd	Ft. Myers	33912	N	P	0	0		0	S	06 EHPA & capacity. Built to 150 mph winds, in Cat 4/5 evac zone. EXITING storm only, 5.2' SLOSH
	SpNS Shelter Capacity In Spaces (meets ARC 4496)	SpNS Shelter Demand In Spaces	Surplus/ Deficit In Spaces	SpNS Shelter Capacity (ft2)			Surplus/ Deficit (ft2)	RESULT				
Storm Category 4/5	0	4,100	-4,100	0			-246,000	DEFICIT				

2014 Statewide Emergency Shelter Plan

LEON

Name	Bldg. #	Address	City	Zip	Retrofitted (R), New Construction (N)	General (G), PSN (P), Pet-Friendly (A)	Total Risk Capacity In People (Meets ARC 4496)	Total Risk Capacity (ft ²) (Meets ARC 4496)	Risk Capacity In People (Does not Meet ARC 4496 or Not Yet Surveyed)	Local Planned Usage (reported capacity)	Funding Source: Local (L), State (S), Federal (F), and Program Name	Comments
Apalachee Elementary School		650 Trojan Trail	Tallahassee	32311		G	0	0				
Astoria Park Elementary School		2465 Atlas Road	Tallahassee	32303		G	0	0				
Belle Vue Middle School		2214 Belle Vue Way	Tallahassee	32303		G	0	0				
Bethel AME Church		501 West Orange Avenue	Tallahassee	32312		G	0	0				
Bond Elementary School		2204 Saxon Street	Tallahassee	32310		G	0	0				
Bucklake Elementary School	1	1600 Pedrick Road	Tallahassee	32311	R	G	408	6,123		521	HMGP	
Bucklake Elementary School	2	1600 Pedrick Road	Tallahassee	32311	R	G	298	4,469		400	HMGP	
Bucklake Elementary School	5	1600 Pedrick Road	Tallahassee	32311	R	G	253	3,795		275	HMGP	
Bucklake Elementary School	6	1600 Pedrick Road	Tallahassee	32311	R	G	321	4,772		321	HMGP	
Bucklake Elementary School	7	1600 Pedrick Road	Tallahassee	32311	R	G	110	1,651		140	HMGP	
Bucklake Elementary School	3 & 4	1600 Pedrick Road	Tallahassee	32311	R	G	76	1,145		217	HMGP	
Canopy Oaks Elementary School	1	3250 Point View Drive	Tallahassee	32303	R	G	203	4,060		203	HMGP	
Canopy Oaks Elementary School	2	3250 Point View Drive	Tallahassee	32303	R	G	381	5,710		440	HMGP	
Canopy Oaks Elementary School	3	3250 Point View Drive	Tallahassee	32303	R	G	427	6,400		544	HMGP	
Canopy Oaks Elementary School	4	3250 Point View Drive	Tallahassee	32303	R	G	388	5,827		410	HMGP	
Canopy Oaks Elementary School	5	3250 Point View Drive	Tallahassee	32303	R	G	479	7,040		479	HMGP	
Canopy Oaks Elementary School	6	3250 Point View Drive	Tallahassee	32303	R	G	221	3,310		281	HMGP	
Carolyn Brevard Elementary School	10	2006 Jackson Bluff Road	Tallahassee	32304	R	G	57	853		73	HMGP	
Carolyn Brevard Elementary School	11	2006 Jackson Bluff Road	Tallahassee	32304	R	G	125	1,872		158	HMGP	
Carolyn Brevard Elementary School	12	2006 Jackson Bluff Road	Tallahassee	32304	R	G	113	1,675		113	HMGP	
Carolyn Brevard Elementary School	13	2006 Jackson Bluff Road	Tallahassee	32304	R	G	124	1,860		158	HMGP	
Carolyn Brevard Elementary School	14	2006 Jackson Bluff Road	Tallahassee	32304	R	G	46	690		58	HMGP	
Chaires Elementary School	1	4774 Chaires Crossroads	Tallahassee	32311	R	G	228	5,694		112	HMGP	
Chaires Elementary School	2	4774 Chaires Crossroads	Tallahassee	32311	R	G	253	3,796		323	HMGP	
Chaires Elementary School	5	4774 Chaires Crossroads	Tallahassee	32311	R	G	127	1,901		277	HMGP	
Chaires Elementary School	6	4774 Chaires Crossroads	Tallahassee	32311	R	G	323	4,935		323	HMGP	
Chaires Elementary School	7	4774 Chaires Crossroads	Tallahassee	32311	R	G	174	2,604		221	HMGP	
Chaires Elementary School	3&4	4774 Chaires Crossroads	Tallahassee	32311	R	G	128	1,914		166	HMGP	
Conley Elementary School	1	2400 East Orange Avenue	Tallahassee	32301	N	G	67	1,332			EHPA	per plans
Conley Elementary School	2	2400 East Orange Avenue	Tallahassee	32301	N	G	276	5,527			EHPA	per plans
Cobb Middle School		915 Hillcrest Avenue	Tallahassee	32308		G	0	0	400			
Dearlake Middle School	2	9902 Deerlake Drive West	Tallahassee	32312	R	G	472	7,343		472	HMGP	
Dearlake Middle School	3	9902 Deerlake Drive West	Tallahassee	32312	R	G	472	7,449		472	HMGP	
Dearlake Middle School	4	9902 Deerlake Drive West	Tallahassee	32312	R	G	479	7,360		472	HMGP	
Dearlake Middle School	5	9902 Deerlake Drive West	Tallahassee	32312	R	G	78	1,167		154	HMGP	
Dearlake Middle School	7	9902 Deerlake Drive West	Tallahassee	32312	R	G	150	2,906		150	HMGP	
Desoto Trail Emementary School	1	2930 Velda Dairy Road	Tallahassee	32308	R	G	408	6,123		521	HMGP	
Desoto Trail Emementary School	2	2930 Velda Dairy Road	Tallahassee	32308	R	G	314	4,706		400	HMGP	
Desoto Trail Emementary School	4	2930 Velda Dairy Road	Tallahassee	32308	R	G	106	1,597		179	HMGP	
Desoto Trail Emementary School	5	2930 Velda Dairy Road	Tallahassee	32308	R	G	253	3,795		275	HMGP	
Desoto Trail Emementary School	6	2930 Velda Dairy Road	Tallahassee	32308	R	G	321	4,772		321	HMGP	
Desoto Trail Emementary School	7	2930 Velda Dairy Road	Tallahassee	32308	R	G	110	1,651		140	HMGP	
Everheart School		2750 Mission Road	Tallahassee	32303		G	0	0	100			
Fairview Middle School		3415 Zillah Street	Tallahassee	32311		G	0	0	400			
Faith Presbyterian Church		2200 North Meridian Road	Tallahassee	32303		G	0	0	120			
FAMU 77 Engineering Bldg	77 - 1st floor				N	G	517	10,341				
First Baptist Church		SR 363	Woodville	32362		G	0	0	100			
First Church of the Nazarene		1983 Mahan Drive	Tallahassee	32308		G	0	0	100			
Forest Heights Baptist Church		1200 West Tharpe Street	Tallahassee	32303		G	0	0	125			

2014 Statewide Emergency Shelter Plan

LEON

Name	Bldg. #	Address	City	Zip	Retrofitted (R), New Construction (N)	General (G), FSN (P), Pet-Friendly (A)	Total Risk Capacity In People (Meets ARC 4496)	Total Risk Capacity (ft ²) (Meets ARC 4496)	Risk Capacity In People (Does not Meet ARC 4496 or Not Yet Surveyed)	Local Planned Usage (reported capacity)	Funding Source: Local (L), State (S), Federal (F), and Program Name	Comments
Fort Braden Elementary School	1	15100 Blountstown Hwy	Tallahassee	32310	R	G	835	12,523		993	HMGP	
Fort Braden Elementary School	2	15100 Blountstown Hwy	Tallahassee	32310	R	G	394	6,290		394	HMGP	
Fort Braden Elementary School	3	15100 Blountstown Hwy	Tallahassee	32310	R	G	301	4,508		363	HMGP	
Fort Braden Elementary School	4	15100 Blountstown Hwy	Tallahassee	32310	R	G	151	2,268		193	HMGP	
FSU School	1	3000 School House Rd	Tallahassee	32304	R	G	233	4,660		233	HMGP	
FSU School	3	3000 School House Rd	Tallahassee	32304	R	G	0	0			HMGP	
FSU School	4	3000 School House Rd	Tallahassee	32304	R	G	0	0		733	HMGP	
FSU School	5	3000 School House Rd	Tallahassee	32304	R	G	367	7,340		367	HMGP	
FSU School	6	3000 School House Rd	Tallahassee	32304	R	G	411	8,220		411	HMGP	
Everheart School		3000 School House Rd	Tallahassee	32304		G	0	0				
Fairview Middle School		3000 School House Rd	Tallahassee	32304		G	0	0				
Faith Presbyterian Church		3000 School House Rd	Tallahassee	32304		G	0	0				
First Baptist Church		3000 School House Rd	Tallahassee	32304		G	0	0				
First Church of the Nazarene		3000 School House Rd	Tallahassee	32304		G	0	0				
Florida High		3000 School House Rd	Tallahassee	32304			0	0				
Forest Heights Baptist Church		3000 School House Rd	Tallahassee	32304		G	0	0				
FSU School	8	3000 School House Rd	Tallahassee	32304	R	G	0	0		643	HMGP	
FSU School	9	3000 School House Rd	Tallahassee	32304	R	G	452	9,040		452	HMGP	
Gilchrist Elementary School		695 Timberlane Road	Tallahassee	32312		G	0	0				
Godby High School		1717 West tharpe Street	Tallahassee	32303		G	0	0				
Griffin Middle School		800 Alabama Street	Tallahassee	32304		G	0	0				
Hartsfield Elementary School	9	1414 Chowkeebin Nene	Tallahassee	32301	R	G	78	1,176		100	HMGP	
Hartsfield Elementary School	10	1414 Chowkeebin Nene	Tallahassee	32301	R	G	69	1,036		88	HMGP	
Hartsfield Elementary School	11	1414 Chowkeebin Nene	Tallahassee	32301	R	G	47	706		136	HMGP	
Hartsfield Elementary School	12	1414 Chowkeebin Nene	Tallahassee	32301	R	G	141	2,108		179	HMGP	
Hartsfield Elementary School	16	1414 Chowkeebin Nene	Tallahassee	32301	R	G	93	1,395		112	HMGP	
Hawks Rise ES	1	205 Meadow Ridge Dr	Tallahassee	32301	R	G	131	2,640		131	HMGP	
Hawks Rise ES	2	205 Meadow Ridge Dr	Tallahassee	32301	R	G	384	5,755		404	HMGP	
Hawks Rise ES	3	205 Meadow Ridge Dr	Tallahassee	32301	R	G	238	3,564		303	HMGP	
Hawks Rise ES	4	205 Meadow Ridge Dr	Tallahassee	32301	R	G	182	2,727		249	HMGP	
Hawks Rise ES	5	205 Meadow Ridge Dr	Tallahassee	32301	R	G	453	6,802		553	HMGP	
Hawks Rise ES	6	205 Meadow Ridge Dr	Tallahassee	32301	R	G	348	5,224		444	HMGP	
Lawton Chiles High School	1	7200 Thomasville Road	Tallahassee	32312	R	G,A	295	5,900		295	HMGP	
Lawton Chiles High School	2	7200 Thomasville Road	Tallahassee	32312	R	G	789	12,591		792	HMGP	
Lawton Chiles High School	7	7200 Thomasville Road	Tallahassee	32312	R	G	1,775	28,379		1,478	HMGP	
Lawton Chiles High School	8	7200 Thomasville Road	Tallahassee	32312	R	G	1,061	17,508		958	HMGP	
Montford Middle School	2	5789 Pimlico Drive	Tallahassee	32309	N	G	385	7,693			EHPA	per plans
Oak Ridge Elem	2	4350 Sheller Road	Tallahassee	32310	R	G	259	3,889		338	HMGP	
Oak Ridge Elem	6	4350 Sheller Road	Tallahassee	32310	R	G	254	3,815		292	HMGP	
Pineview Elementary School		2230 Lake Bradford Rd	Tallahassee	32310	R	G	0	0				
Raa Middle School		410 West Tharpe Street	Tallahassee	32303	R	G	0	0				
Rickards High School		3013 Jim Lee Road	Tallahassee	32301	R	G	0	0				
Riley Elementary School		1400 Indiana Street	Tallahassee	32304	R	G	0	0				
Roberts ES	1	5777 Centerville Rd	Tallahassee	32309	R	G	521	9,189		521	HMGP	
Roberts ES	2	5777 Centerville Rd	Tallahassee	32309	R	G	608	9,124		674	HMGP	
Roberts ES	3	5777 Centerville Rd	Tallahassee	32309	R	G	291	4,376		291	HMGP	
Roberts ES	4	5777 Centerville Rd	Tallahassee	32309	R	G	295	4,428		553	HMGP	
Springwood Elementary School	1	3801 Fred George Rd	Tallahassee	32303	R	G	380	5,694		484	HMGP	

2014 Statewide Emergency Shelter Plan

LEON

Name	Bldg. #	Address	City	Zip	Retrofitted (R), New Construction (N)	General (G), PSN (P), Pet-Friendly (A)	Total Risk Capacity In People (Meets ARC 4496)	Total Risk Capacity (ft ²) (Meets ARC 4496)	Risk Capacity In People (Does not Meet ARC 4496 or Not Yet Surveyed)	Local Planned Usage (reported capacity)	Funding Source: Local (L), State (S), Federal (F), and Program Name	Comments
Killearn Lakes Elementary School		8037 Deerlake Dr East	Tallahassee	32312		G	0	0				
Lakeview Baptist Church		222 West 7th Avenue	Tallahassee	32303		G	0	0				
Springwood Elementary School	2	3801 Fred George Road	Tallahassee	32303	R	G	265	3,976		322	HMGP	
Springwood Elementary School	5	3801 Fred George Road	Tallahassee	32303	R	G	134	2,016		277	HMGP	
Springwood Elementary School	6	3801 Fred George Road	Tallahassee	32303	R	G	322	4,792		322	HMGP	
Springwood Elementary School	7	3801 Fred George Road	Tallahassee	32303	R	G	170	2,554		221	HMGP	
TOTALS FOR LEON COUNTY							22,398	362,071	1,345	25,068		

Storm Category 4/5	Shelter Capacity In People	Shelter Demand In People	Surplus/ Deficit In People	Shelter Capacity (ft2)	Surplus/ Deficit (ft2)	RESULT
Storm Category 4/5	22,398	2,713	19,685	362,071	307,811	SURPLUS

Special Needs Storm Shelters

Name	Bldg #	Address	City	Zip	Retrofitted (R), New Construction (N)	General (G), PSN (P), Pet- Friendly (A)	SpNS Capacity (spaces @ 60sf) (meets ARC 4496)	SpNs Capacity (sf) (meets ARC 4496)	SpNS Capacity (spaces @ 60sf) (does not meet ARC 4496)	Local Planned Usage	Funding Source: Local (L), State (S), Federal (F), and Program Name	Comments
FSU School	4	Shumard Oak Blvd	Tallahassee	32311	R	P	244	14,660		244		
FSU School	8	Shumard Oak Blvd	Tallahassee	32311	R	P	214	12,860		214		
Kate Sullivan Elementary School		927 Miccousukee Road	Tallahassee	32308		P	0	0	116			
FSU School	3	shumard oak blvd	Tallahassee	32311	R	P	247	14,860		?	HMGP	
	SpNS Shelter Capacity In Spaces (meets ARC 4496)	SpNS Shelter Demand In Spaces	Surplus/ Deficit In Spaces	SpNS Shelter Capacity (ft2)	Surplus/ Deficit (ft2)	RESULT						
Storm Category 4/5	705	1,425	-720	42,300	-43,200	DEFICIT						

2014 Statewide Emergency Shelter Plan

LEVY

Name	Bldg. #	Address	City	Zip	Retrofitted (R), New Construction (N)	General (G), PSN (P), Pet-Friendly (A)	Total Risk Capacity In People (Meets ARC 4496)	Total Risk Capacity (ft ²) (Meets ARC 4496)	Risk Capacity In People (Does not Meet ARC 4496 or Not Yet Surveyed)	Local Planned Usage (reported capacity)	Funding Source: Local (L), State (S), Federal (F), and Program Name	Comments
Bronson ES	6	400 Ishie Ave	Bronson	32621	R	P	0	0	1,623	622	S-1435A-2003	SpNS see below
Bronson ES	7	400 Ishie Ave	Bronson	32621	R	P	0	0		580	S-1435A-2003	SpNS see below
Bronson ES		400 Ishie Ave	Bronson	32621		G	0	0	2,720			
Bronson MS/HS	600 Café	8691 NE 90th str	Bronson	32621	N	G	276	5,520				
Joyce M. Bullock Elementary School	5	130 Southwest 3rd. Street	Williston	32696	R	G	525	4,897		525	S-1435A-2003	
Cedar Key School		951 Whiddon Avenue	Cedar Key	32625		G	0	0	0			in cat 2/3 zone
Chiefland Elementary School	100	1205 NW 4th Avenue	Chiefland	32626		G, A	0	0	1,687	60		per state study
Chiefland Elementary School	200	1205 NW 4th Avenue	Chiefland	32626	R	G, A	478	7,186		666	S-1467	per state study
Chiefland Elementary School	300	1205 NW 4th Avenue	Chiefland	32626	R	G, A	440	8,800		443	S-1588-2006	per state study
Chiefland Elementary School	400	1205 NW 4th Avenue	Chiefland	32626		G, A	0	0		43		per state study
Chiefland High School		808 N. Main Street	Chiefland	32626		G	0	0	2,201			
Chiefland Middle School		118 NW 4th Drive	Chiefland	32626		G	0	0	944			
Joyce Bullock ES		130 Southwest 3rd. Street	Williston	32696		G	0	0	0			same as Bullock ES
Williston Elementary School		801 South Main Street	Williston	32696		G	0	0	2,271			
Williston High School	6	427 West Noble Avenue	Williston	32696	R	G	292	4,374		488	S-1435A-2003	
Williston Middle School	12	20550 NE 3rd Avenue	Williston	32696	R	G	400	5,996		495	S-1467	
Williston Middle School	10 Health	20550 NE 3rd Avenue	Williston	32696	R	G	62	926		130	S-1467	
Yankeetown School		4500 Highway 40 West	Yankeetown	34498		G	0	0	0			in Cat 2 zone
TOTALS FOR LEVY COUNTY							2,473	37,699	11,446	4,052		

	Shelter Capacity In People	Shelter Demand In People	Surplus/ Deficit In People	Shelter Capacity (ft ²)		Surplus/ Deficit (ft ²)	RESULT			
Storm Category 4/5	2,473	4,308	-1,835	37,699		-48,461	DEFICIT			

Special Needs Storm Shelters

Name	Bldg #	Address	City	Zip	Retrofitted (R), New Construction (N)	General (G), PSN (P), Pet- Friendly (A)	SpNS Capacity (spaces @ 60sf) (meets ARC 4496)	SpNs Capacity (sf) (meets ARC 4496)	SpNS Capacity (spaces @ 60sf) (does not meet ARC 4496)	Local Planned Usage	Funding Source: Local (L), State (S), Federal (F), and Program Name	Comments
Bronson ES	6	400 Ishie Ave	Bronson	32621	R	P	35	2,125		35		
Bronson ES	7	400 Ishie Ave	Bronson	32621	R	P	101	6,084		101		
	SpNS Shelter Capacity In Spaces (meets ARC 4496)	SpNS Shelter Demand In Spaces	Surplus/ Deficit In Spaces	SpNS Shelter Capacity (ft²)			Surplus/ Deficit (ft²)	RESULT				
Storm Category 4/5	136	19	117	8,160			7,020	SURPLUS				

2014 Statewide Emergency Shelter Plan

LIBERTY

Name	Bldg. #	Address	City	Zip	Retrofitted (R), New Construction (N)	General (G), PSN (P), Pet-Friendly (A)	Total Risk Capacity In People (Meets ARC 4496)	Total Risk Capacity (ft ²) (Meets ARC 4496)	Risk Capacity In People (Does not Meet ARC 4496 or Not Yet Surveyed)	Local Planned Usage (reported capacity)	Funding Source: Local (L), State (S), Federal (F), and Program Name	Comments
Bristol Pentecostal Holiness Church		Solomon Street	Bristol	32321			0	0	50			
Camp Woodmen		SR 12	Hosford	32324			0	0	100			
First Baptist Church		SR 20	Bristol	32321			0	0	100			
Hosford Elem Junior High School	12	Highway 20	Hosford	32334			0	0				
Liberty County High School		SR 20	Bristol	32321			0	0			L	
Liberty County Senior Center	1	SR 20	Bristol	32321			17	1,020			L	
W R Toler Elementary School	4-Gym	SR 12	Bristol	32321	R	G	352	7,613		352		Updated Fish Data
W R Toler Elementary School	2	SR 12	Bristol	32321	N	G	534	8,011		548	L	Updated Fish Data
W R Toler Elementary School	1	SR 12	Bristol	32321	R	G	185	3,707	547	185	1508-2005?	Updated Fish Data
W R Toler Elementary School	3	SR 12	Bristol	32321	R	G	63	1,262	317	63	1508-2005?	Updated Fish Data

TOTALS FOR LIBERTY COUNTY

1,151 21,613 1,114 1,148

Storm Category 4/5	Shelter Capacity In People	Shelter Demand In People	Surplus/ Deficit In People	Shelter Capacity (ft2)	Surplus/ Deficit (ft2)	RESULT
Storm Category 4/5	1,151	214	937	21,613	17,333	SURPLUS

Special Needs Storm Shelters

Name	Bldg #	Address	City	Zip	Retrofitted (R), New Construction (N)	General (G), PSN (P), Pet- Friendly (A)	SpNS Capacity (spaces @ 60sf) (meets ARC 4496)	SpNs Capacity (sf) (meets ARC 4496)	SpNS Capacity (spaces @ 60sf) (does not meet ARC 4496)	Local Planned Usage	Funding Source: Local (L), State (S), Federal (F), and Program Name	Comments
Hosford Junior High	14-Cafeteria	Highway 20	Hosford	32334	N	P	76	4,579		25		per ehpa list
							0	0		0		

Storm Category 4/5	SpNS Shelter Capacity In Spaces (meets ARC 4496)	SpNS Shelter Demand In Spaces	Surplus/ Deficit In Spaces	SpNS Shelter Capacity (ft2)	Surplus/ Deficit (ft2)	RESULT
Storm Category 4/5	76	130	-54	4,560	-3,240	DEFICIT

2014 Statewide Emergency Shelter Plan

MADISON

Name	Bldg. #	Address	City	Zip	Retrofitted (R), New Construction (N)	General (G), PSN (P), Pet-Friendly (A)	Total Risk Capacity In People (Meets ARC 4496)	Total Risk Capacity (ft ²) (Meets ARC 4496)	Risk Capacity In People (Does not Meet ARC 4496 or Not Yet Surveyed)	Local Planned Usage (reported capacity)	Funding Source: Local (L), State (S), Federal (F), and Program Name	Comments
Greenville Elementary School		SR 150 S	Greenville	32331			0	0				
Lee Elementary School		731 US Hwy 90 E	Lee	32059			0	0				
Madison Central School	1	2093 W US Hwy 90	Madison	32340	R	G	175	2,621		518	S-1435A-2003	updated FISH Data
Madison Central School	2	2093 W US Hwy 90	Madison	32340	R	G	19	285		721	S-1435A-2003	updated FISH Data
Madison Central School	3	2093 W US Hwy 90	Madison	32340	R	G	65	972		490	S-1435A-2003	updated FISH Data
Madison Central School	4	2093 W US Hwy 90	Madison	32340	R	G	134	2,014		265	S-1435A-2003	updated FISH Data
Madison Central School	5	2093 W US Hwy 90	Madison	32340	R	G	511	7,661		833	S-1435A-2003	updated FISH Data
Madison Central School	6	2093 W US Hwy 90	Madison	32340	R	G	444	6,666		768	S-1435A-2003	updated FISH Data
Madison Central School	7	2093 W US Hwy 90	Madison	32340	R	G	429	6,435		728	S-1435A-2003	updated FISH Data
Madison Central School	8	2093 W US Hwy 90	Madison	32340	R	G	563	8,442		796	S-1435A-2003	updated FISH Data
Madison Central School	9	2093 W US Hwy 90	Madison	32340	R	G	478	7,177		659	S-1435A-2003	updated FISH Data
Madison Central School	10	2093 W US Hwy 90	Madison	32340	R	G	622	9,323		802	S-1435A-2003	updated FISH Data
Madison Central School	11	2093 W US Hwy 90	Madison	32340	R	G	344	5,153		518	S-1435A-2003	updated FISH Data
Madison Central School	12	2093 US Hwy 90 W	Madison	32340			0	0				FISH Data = 12,019 sqft
Madison County High School		US Highway 90 East	Madison	32340			0	0	350			
Madison county Memorial Hospital		201 E Marion St	Madison	32340			0	0				
Mormon Church, Madison		US Highway 90 East	Madison	32340			0	0	70			
New Testament Christian Center		us Highway 90 East	Madison	32340			0	0	100			
Pinetta ES	3	3rd Street	Pinetta	32350	R	G	124	2,479			S-1496-2009	updated FISH Data
Town of Lee-Publ. Saf / Emerg Shel	Fire		Lee	32059	N	G	300	4,632		300	S-EMPA	01CP-04-03-50-02-217
TOTALS FOR MADISON COUNTY							4,208	63,860	520	7,398		

Storm Category 4/5	Shelter Capacity In People	Shelter Demand In People	Surplus/ Deficit In People	Shelter Capacity (ft2)	Surplus/ Deficit (ft2)	RESULT
Storm Category 4/5	4,208	1,239	2,969	63,860	39,080	SURPLUS

Special Needs Storm Shelters

Name	Bldg #	Address	City	Zip	Retrofitted (R), New Construction (N)	General (G), PSN (P), Pet-Friendly (A)	SpNS Capacity (spaces @ 60sf) (meets ARC 4496)	SpNs Capacity (sf) (meets ARC 4496)	SpNS Capacity (spaces @ 60sf) (does not meet ARC 4496)	Local Planned Usage	Funding Source: Local (L), State (S), Federal (F), and Program Name	Comments
Madison Central	?	2093 US Hwy 90	Madison	32340	R	P	28	1,680		28		Building # not verified
Storm Category 4/5							28	1,680	-2,820	DEFICIT		

2014 Statewide Emergency Shelter Plan

MANATEE

Name	Bldg. #	Address	City	Zip	Retrofitted (R), New Construction (N)	General (G), PSN (P), Pet-Friendly (A)	Total Risk Capacity In People (Meets ARC 4496)	Total Risk Capacity (ft ²) (Meets ARC 4496)	Risk Capacity In People (Does not Meet ARC 4496 or Not Yet Surveyed)	Local Planned Usage (reported capacity)	Funding Source: Local (L), State (S), Federal (F), and Program Name	Comments
Ana Maria Elementary	1	4700 Gulf Drive North	Holmes Beach	34217	N		0	0		L,S	Exempted, in Category A Zone., 14.6' SLOSH	
Annie Lucy Williams Elementary	1	3404 Fort Hamer Road	Parrish	34219	N	G	1,451	32,280		L,S	Updated FISH Data	
Bashaw Elementary School	2	3515 Morgan Johnson Rd	Bradenton	34208	R	G	0	0	1,450	S-1543	Updated FISH Data, 4.4' SLOSH	
Bashaw Elementary School	3	3515 Morgan Johnson Rd	Bradenton	34208	R	G	0	0	500	HMGP	Updated FISH Data, 4.4' SLOSH	
Bashaw Elementary School	4	3515 Morgan Johnson Rd	Bradenton	34208	R	G	0	0	500	HMGP	Updated FISH Data, 4.4' SLOSH	
Bashaw Elementary School	5	3515 Morgan Johnson Rd	Bradenton	34208	R	G	0	0	460	HMGP	Updated FISH Data, 4.4' SLOSH	
Bayshore Elementary School	1	6120 26th Street West	Bradenton	34207	N	G	1,764	40,767	460	HMGP	Updated FISH Data, 4.4' SLOSH	
Braden River Elementary School	1	6215 River Club Boulevard	Bradenton	34208	R	G	0	7,757	1,764	L	Updated FISH Data	
Braden River Elementary School	2	6215 River Club Boulevard	Bradenton	34208	R	G	0	6,713		HMGP	Updated FISH Data / Window protection removed	
Braden River Elementary School	3	6215 River Club Boulevard	Bradenton	34208	R	G	0	6,899		S-1543	Updated FISH Data / Window protection removed	
Braden River Elementary School	4	6215 River Club Boulevard	Bradenton	34208	R	G	0	4,358		S-1543	Updated FISH Data / Window protection removed	
Braden River Elementary School	5	6215 River Club Boulevard	Bradenton	34208	R	G	0	7,651		S-1543	Updated FISH Data / Window protection removed	
Braden River High School	6	6545 SR 70 East	Bradenton	34202	N	G	718	11,131	718	L	Updated FISH Data	
Braden River High School	7	6545 SR 70 East	Bradenton	34202	N	G	1,335	20,028	1,714	L	Updated FISH Data	
Braden River High School	8	6545 SR 70 East	Bradenton	34202	N	G, A	619	9,283	937	L	Updated FISH Data	
Braden River Middle School	2	6215 River Club Boulevard	Bradenton	34202	R	G	447	9,351	447	HMGP	Updated FISH Data	
Braden River Middle School	5	6215 River Club Boulevard	Bradenton	34202	R	G	168	2,518	183	S-1543	Updated FISH Data	
Braden River Middle School	6	6215 River Club Boulevard	Bradenton	34202	R	G	354	6,447	354	S-1543	Updated FISH Data	
Buffalo Creek MS	1	7320 69th	Palmetto	34220	N	G	153	3,050			Updated FISH Data	
Carlos Haile Middle School	5	9501 State Road 64th East	Bradenton	34202	R	G	531	7,958	588	S-1118A	Updated FISH Data	
Carlos Haile Middle School	3A	9501 State Road 64th East	Bradenton	34202	R	G	668	16,695	297	HMGP	Updated FISH Data	
Carlos Haile Middle School	4A	9501 State Road 64th East	Bradenton	34202	R	G	619	9,287	747	HMGP	Updated FISH Data	
Daughtrey Elementary	1	515 63rd Avenue East	Bradenton	34202	N	G	1,877	37,552	1,877	L	Updated FISH Data	
Freedom Elementary	1	9515 State Road 64th East	Bradenton	34202	N	G	1,764	37,095	1,764	L	Updated FISH Data	
G.D. Rogers garden Elementary School	2	515 13th Avenue West	Bradenton	34208	N	G	0	0	0	L,S	Updated FISH Data, 3.3' SLOSH	
Gulleit Elementary School	1	12125 44th	Bradenton	34202	N	G	1,799	35,984			Updated FISH Data	
King Middle School	1	700 75th Street NW	Bradenton	34209	N		0	0	0	L,S	Exempted, In Catagory B, Evacuation Zone, 8.3' SLOSH	
Kinnan Elementary School	3	3415 Tallevast Road	Sarasota	34243	R	G	0	0	530	S-1523	Updated FISH Data, 3.5' SLOSH	
Kinnan Elementary School	4	3415 Tallevast Road	Sarasota	34243	R	G	0	0	145	HMGP	Updated FISH Data, 3.5' SLOSH	
Lee Middle School	A	4000 53rd Avenue West	Bradenton	34210	R	G	326	7,849	326	S-1543		
Lee Middle School	B	4000 53rd Avenue West	Bradenton	34210	R	G	326	7,132	326	S-1543		
Lee Middle School	C	4000 53rd Avenue West	Bradenton	34210	R	G	326	7,790	326	S-1543		
Lincoln Middle School	A	305 17th Street East	Palmetto	34221	R	G	0	0	326	HMGP	6.3' SLOSH	
Lincoln Middle School	B	305 17th Street East	Palmetto	34221	R	G	0	0	326	HMGP	6.3' SLOSH	
Lincoln Middle School	C	305 17th Street East	Palmetto	34221	R	G	0	0	326	HMGP	6.3' SLOSH	
Louise Johnson Middle School	3	2121 26th Avenue East	Bradenton	34208	R	G	431	12,509	198	F, S	not done?	
Louise Johnson Middle School	5	2121 26th Avenue East	Bradenton	34208	R	G	198	2,712	198	S-1543		
Manatee High School	2	1000 32nd Street West	Bradenton	34205	R	G	1,293	23,898	1,293	HMGP	Updated FISH Data	
Manatee High School	3	1000 32nd Street West	Bradenton	34205	R	G, A	663	16,585	560	S-1543	Updated FISH Data	
Manatee Technical Institute Medical Complex	1	5520 Lakewood Ranch	Bradenton	34202	N	P	0	0		EMPA		
McNeil Elementary	1	6325 Lorraine Road	Bradenton	34202	N	G	1,766	37,095	1,766	L	Updated FISH Data	
Miller ES	1	4201 Manatee	Bradenton	34209	N	G	2,080	41,605			Updated FISH Data	
Mills Elementary School	1	7200 69th Street East	Palmetto	34221	N	G, A	1,588	39,695	1,484	L	Updated FISH Data	
Myakka City Elementary School	3	37205 Manatee Avenue	Myakka City	34251	R	G	0	3,250		HMGP	Updated FISH Data / Window protection removed	
Myakka City Elementary School	4	37205 Manatee Avenue	Myakka City	34251	R	G	0	1,441		HMGP	Updated FISH Data / Window protection removed	
Myakka City Elementary School	6	37205 Manatee Avenue	Myakka City	34251	R	G	0	3,316		HMGP	Updated FISH Data / Window protection removed	
Myakka City Elementary School	7	37205 Manatee Avenue	Myakka City	34251	R	G	0	1,622		HMGP	Updated FISH Data / Window protection removed	
Myakka City Elementary School	13 Dining	37205 Manatee Avenue	Myakka City	34251	R	G	206	4120	206	L,S	2013 FISH data Building number	
R. Dan Nolan Middle School	1	6615 Greenbrook Boulevard	Bradenton	34202	N	G	0	0	3,377	L	Total used for SpNs	
Oneco Elementary School	1	2000 53rd Avenue East	Bradenton	34203	R	G	0	0		HMGP	Updated FISH Data	
Oneco Elementary School	4	2000 53rd Avenue East	Bradenton	34203	R	G	564	14,102	303	S-1543	Updated FISH Data	
Oneco Elementary School	6	2000 53rd Avenue East	Bradenton	34203	R	G	501	12,523	297	S-1543	not shelter, 4.2' SLOSH	

2014 Statewide Emergency Shelter Plan

MANATEE

Palmetto Elementary School (new)	1	1540 10th St W.	Palmetto	34221			0	0				not shelter, 4.2' SLOSH
Prine Elementary School	1	3801 Southern Paerkway	Bradenton	34205	N	G	2,054	37,733		2,054	L	not done?
Rowlett Elementary School	1	3500 9th Street East	Bradenton	34208	N	G	0	0			F,S	Updated FISH Data
Rowlett Elementary School	3	3500 9th Street East	Bradenton	34208	N	G	616	15,410		530	HMGP	
Rowlett Elementary School	4	3500 9th Street East	Bradenton	34208	R	G	0	0		0		Updated FISH Data
Rowlett Addition	6	3500 9th Street East	Bradenton	34208	N	G	425	7,075	0	425	L,S	Updated FISH Data
Seabreeze Elementary School	1	3601 71st Street West	Bradenton	34209	R	G	0	5,968		0	HMGP	Updated FISH Data
Seabreeze Elementary School	2	3601 71st Street West	Bradenton	34209	R	G	449	6,736		520	S-1118A	Updated FISH Data
Seabreeze Elementary School	3	3601 71st Street West	Bradenton	34209	R	G	437	6,559		521	HMGP	Updated FISH Data
Seabreeze Elementary School	4	3601 71st Street West	Bradenton	34209	R	G	353	5,294		460	HMGP	Updated FISH Data
Seabreeze Elementary School	5	3601 71st Street West	Bradenton	34209	R	G	465	7,628		465	HMGP	Updated FISH Data, 1.1' SLOSH
State College of Florida, Manatee		5840 26th Street West	Bradenton	34210			0	0	173			
Tillman Elementary School	3	1415 29th Street East	Palmetto	34221	R	G	0	0		530	HMGP	Updated FISH Data, 1.1' SLOSH
Tillman Elementary School	4	1415 29th Street East	Palmetto	34221	R	G	0	0		145	HMGP	Updated FISH Data
Williams Elementary School	1	Ft Hamer RD	Ellenton	34219	N	G	1,400	28,000		1,400	L, S	
Willis Elementary School	1	14705 The Masters AVE	Bradenton	34202	N	G	1,764	42,938		1,764	L, S	Updated FISH Data,10.1' SLOSH
Witt Elementary School	3	200 Rye Road	Bradenton	34202	R	G	0	0		520	HMGP	Updated FISH Data,10.1' SLOSH
Witt Elementary School	4	200 Rye Road	Bradenton	34202	R	G	0	0		418	HMGP	Updated FISH Data,10.1' SLOSH
Witt Elementary School	5	200 Rye Road	Bradenton	34202	R	G	0	0		394	HMGP	
TOTALS FOR MANATEE COUNTY							32,498	713,389	173	38,669	0	

	Shelter Capacity In People	Shelter Demand In People	Surplus/ Deficit In People	Shelter Capacity (ft2)			Surplus/ Deficit (ft2)	RESULT		
Storm Category 4/5	32,498	25,000	7,498	713,389			213,389	SURPLUS		

Special Needs Storm Shelters

Name	Bldg #	Address	City	Zip	Retrofitted (R), New Construction (N)	General (G), PSN (P), Pet- Friendly (A)	SpNS Capacity (spaces @ 60sf) (meets ARC 4496)	SpNs Capacity (sf) (meets ARC 4496)	SpNS Capacity (spaces @ 60sf) (does not meet ARC 4496)	Local Planned Usage	Funding Source: Local (L), State (S), Federal (F), and Program Name	Comments
Manatee Tech Inst	1	5520 Lakewood Ranch	Bradenton	34202	N	P	193	11,788		193		
R. Dan Nolan MS	1	6615 Greenbrook Boulevard	Bradenton	34202	N	P	740	59,175		571		
	SpNS Shelter Capacity In Spaces (meets ARC 4496)	SpNS Shelter Demand In Spaces	Surplus/ Deficit In Spaces	SpNS Shelter Capacity (ft2)			Surplus/ Deficit (ft2)	RESULT				
Storm Category 4/5	933	1,000	-67	55,980			-4,020	DEFICIT				

2014 Statewide Emergency Shelter Plan

MARION

Name	Bldg. #	Address	City	Zip	Retrofitted (R), New Construction (N)	General (G), PSN (P), Pet-Friendly (A)	Total Risk Capacity In People (Meets ARC 4496)	Total Risk Capacity (ft ²) (Meets ARC 4496)	Risk Capacity In People (Does not Meet ARC 4496 or Not Yet Surveyed)	Local Planned Usage (reported capacity)	Funding Source: Local (L), State (S), Federal (F), and Program Name	Comments
Anthony Elementary School		9501 NE Jacksonville Road	Anthony	32617			0	0				
Belleview Elementary School		5556 SE Agnew Road	Belleview	34420			0	0				
Belleview High School	7-Gym	10400 SE 36th Avenue	Belleview	34420		P	0	0				
Belleview High School	10	10400 SE 36th Avenue	Belleview	34420	R/N	P	0	0		111	S, L	SpNS
Belleview High School	3	10400 SE 36th Avenue	Belleview	34420	R/N	P	0	14,884	0	32	S, L	SpNS
Belleview High School	4	10400 SE 36th Avenue	Belleview	34420	R/N	P	0	14,213	0	128	S, L	SpNS
Belleview High School	5	10400 SE 36th Avenue	Belleview	34420	R/N	P	0	0		46	S, L	SpNS
Belleview Middle School	2	10500 SE 36th Avenue	Belleview	34420	R	G	473	11,369		473	HMGP	Updated FISH
Belleview Middle School	3	10500 SE 36th Avenue	Belleview	34420	R	G	430	11,206		430	HMGP	Updated FISH
Belleview Middle School	4	10500 SE 36th Avenue	Belleview	34420	R	P	0	0			HMGP	SpNS
Belleview Middle School	8-Gym	10500 SE 36th Avenue	Belleview	34420		G	0	0		1,529		11,249 sqft per FISH Not 4496?
Belleview-Santos Elementary School		9600 South US Hwy 441	Belleview	33420			0	0				
Center of Hope		320 NW 1st Avenue	Ocala	34470			0	0				
Central Florida Community College		3001 SW College Road	Ocala	34474			0	0				
College Park Elementary School		1330 SW 33rd Avenue	Ocala	34474			0	0				
Community Education Center		1014 SW 7th Road	Ocala	34470			0	0				
Dr. N.H. Jones Elementary School		1900 SW 5th Street	Ocala	34474			0	0				
Dunnellon ES		10235 SW 180th Avenue	Dunnellon	34432		G	0	0				
Dunnellon High School	23	10055 SW 180th Ave Rd	Dunnellon	34432		G	251	6,125		251	S-1523-	
Dunnellon High School	24	10055 SW 180th Ave Rd	Dunnellon	34432		G	334	6,363		334	S-1523-	
Dunnellon Middle School		21005 Chestnut Street	Dunnellon	34432		G	0	0	309			
East Marion Elementary School		14550 NE 14th St Rd	Silver Springs	34488			0	0				
Eighth Street Elementary School		513 SE 8th Street	Ocala	34470			0	0				
Emerald Shores Elementary School		404 Emerald Road	Ocala	34472			0	0				
Evergreen Elementary School		4000 NE W Anthony Road	Ocala	34471			0	0				
Fessenden Elementary School		4200 NW 90th Street	Ocala	34470			0	0				
First Baptist Church of Belleview		6107 SE Agnew Road	Belleview	34420			0	0				
Forest High School --Gym	4	5000 SE Maricamp	Ocala	34480	N	G	853	21,337		638	S, L	
Forest High School -- Music & Band Room	3	5000 SE Maricamp	Ocala	34480	N	G	454	11,345		267	S, L	
Forest High School --Cafeteria	2	5000 SE Maricamp	Ocala	34480	N	G	328	5,910		328	S, L	
Forest High School- Classrooms	11	5000 SE Maricamp	Ocala	34480			0	0				
Fort King Middle School		545 NE 17th Avenue	Ocala	34470		G	0	0				
Fort McCoy Elementary/Middle School		16160 N Highway 315	Fort McCoy	32134		G	0	0	765	765		
Fort McCoy School	4	16160 N Highway 315	Fort McCoy	32134	R	G	214	4,592		214	HMGP	
Fort McCoy School	5	16160 N Highway 315	Fort McCoy	32134	R	G	155	3,873		123	HMGP	
Fort McCoy School	6	16160 N Highway 315	Fort McCoy	32134	R	G	214	4,592		214	HMGP	
Fort McCoy School	8	16160 N Highway 315	Fort McCoy	32134	R	G	214	4,592		214	HMGP	
Greenway Elementary School		207 Midway Road	Ocala	34472		G	0	0				
Hammett Bowen ES		4397 SW 95th Street	Ocala	34476	N	G	1,432	35,799		1,249		
Harbour View Elementary School		8445 SE 147th Street	Summerfield	34491			0	0				
Hillcrest School		3143 SE 17th Street	Ocala	34470			0	0				
Horizon Academy (4-8 Mid school)	1	365 Marion Oaks Drive	Ocala	34473	N	G	1,012	25,290		755	L	
Howard Middle School		1108 NW Martin Luther King	Ocala	34470			0	0				
Lake Weir High School	3	10351 SE Maricamp Road	Ocala	34472	R	G	1,242	27,844		1,242	HMGP	per schoolboard
Lake Weir HS (renovation)	2	10351 SE Maricamp Road	Ocala	34472	R	G	304	11,108		304	L	per schoolboard
Lake Weir Middle School		10220 SE Sunset Harbor	Summerfield	34491		G	0	0				
Liberty MS (Middle School CC)	1	4773 SW 95th Street	Ocala	34476	N	G	952	23,802		832	L	
Madison Street Elementary School	1	1239 NW 4th Street	Ocala	34470	N	G	0	0		370	S, L	

2014 Statewide Emergency Shelter Plan

MARION

Maplewood Elementary School		4751 SE 24th Street	Ocala	34470		G	0	0	100			
Maplewood Elementary School		4751 SE 24th Street	Ocala	34470		G	0	0	350			
Marion Institute of Technology (Old Forest HS)		1614 SE Fort King Street	Ocala	34470			0	0				
North Marion High School		151 W Highway 329	Citra	32113			0	0				
North Marion Middle School	3 café	2085 NW 28th Street	Ocala	32113	N	G	227	4,540		227		FISH 2010
Oakcrest Baptist Church		1109 NE 28th Street	Ocala	34470			0	0				
Oakcrest Elementary School		1112 NE 28th Street	Ocala	34470			0	0				
Ocala City Auditorium		836 NE Sanchez Avenue	Ocala	34470			0	0				
Ocala Springs Elementary School		5757 NE 40th Ave Rd	Ocala	34470			0	0				
Osceola Middle School		526 SE Tuscawilla Avenue	Ocala	34471			0	0				
Phoenix Center		2091 NE 35th Street	Ocala	34470			0	0				
Queen of Peace Catholic Church		6455 SW SR 200	Ocala	33474			0	0				
Reddick Collier Elementary School		4595 W Highway 316	Reddick	32686			0	0				
Romeo Elementary School		19550 SW 36th Street	Dunnellon	34432			0	0				
Saddlewood Elementary School	1	3700 SW 43rd Court	Ocala	34473	N	G	0	2,028			S, L	changed to Media ctr / Admin
Saddlewood Elementary School	4	3700 SW 43rd Court	Ocala	34473	N	G	219	4,592		196	S, L	
Saddlewood Elementary School	6 Cafeteria	3700 SW 43rd Court	Ocala	34473	N	G	152	3,760		152	S, L	
Shady Hill Elementary School		5959 S Magnolia Avenue	Ocala	34470			0	0				
South Ocala Elementary School		2831 SE Lake Weir Avenue	Ocala	34470			0	0				
Sparr Elementary School		2525 E Highway 329	Ocala	32192			0	0				
St. Jude Catholic Community Church		443 Marion Oaks Drive	Ocala	34474			0	0				
Stanton-Weirsdale Elementary School		16700 SE 134th Terrace	Weirsdale	32195			0	0				
Sunrise Elementary School		375 Marion Oaks Course	Ocala	34473			0	0				
Vanguard High School	1	7 NW 28th Street	Ocala	34470	R	G	1,044	20,880		1,032	F,S	per schoolboard
Vanguard HS (new)	2	7 NW 28th Street	Ocala	34470	N	G	387	5,810		227	L	
Vanguard HS (new)	3	7 NW 28th Street	Ocala	34470	N	G	387	5,812		176		
Vanguard HS (New)	5	7 NW 28th Street	Ocala	34470	N	G	386	5,789		274		
Vanguard HS (new)	4	7 NW 28th Street	Ocala	34470		G, A	0	0				Pets Only
Ward-Highlands Elementary School		537 SE 36th Street	Ocala	34471			0	0				
Westport HS	1	3733 SW 80th Avenue	Ocala	34482	N	G	563	11,261		572	S, L	
Wyomina Park Elementary School		511 NE 12th Avenue	Ocala	34470			0	0				

TOTALS FOR MARION COUNTY 12,227 308,716 1,524 13,705

	Shelter Capacity In People	Shelter Demand In People	Surplus/ Deficit In People	Shelter Capacity (ft2)		Surplus/ Deficit (ft2)	RESULT			
Storm Category 4/5	12,227	21,235	-9,008	308,716		-115,984	DEFICIT			

2014 Statewide Emergency Shelter Plan

MARION

Special Needs Storm Shelters

Name	Bldg #	Address	City	Zip	Retrofitted (R), New Construction (N)	General (G), PSN (P), Pet- Friendly (A)	SpNS Capacity (spaces @ 60sf) (meets ARC 4496)	SpNs Capacity (sf) (meets ARC 4496)	SpNS Capacity (spaces @ 60sf) (does not meet ARC 4496)	Local Planned Usage	Funding Source: Local (L), State (S), Federal (F), and Program Name	Comments
Westport HS	1 Gym	3733 SW 80th Avenue	Ocala	34482		P	122	7,320		122		
Belleview HS	3	10400 SE 36th Avenue	Belleview	34420		P	32	14,884		19	S/L	
Belleview HS	5	10400 SE 36th Avenue	Belleview	34420		P	122	9,750		61		
Belleview HS	10	10400 SE 36th Avenue	Belleview	34420		P	183	14,603		96		
Belleview HS	4	10400 SE 36th Avenue	Belleview	34420		P	236	14,213		115		
Belleview HS	8	10400 SE 36th Avenue	Belleview	34420		P	0	0		500		Does Bldg meet ARC 4496?
Belleview MS	4	10500 SE 36th Avenue	Belleview	34420		P	157	10,965		157		
	SpNS Shelter Capacity In Spaces (meets ARC 4496)	SpNS Shelter Demand In Spaces	Surplus/ Deficit In Spaces	SpNS Shelter Capacity (ft2)			Surplus/ Deficit (ft2)	RESULT				
Storm Category 4/5	852	107	745	51,120			44,700	SURPLUS				

2014 Statewide Emergency Shelter Plan

MARTIN

Name	Bldg. #	Address	City	Zip	Retrofitted (R), New Construction (N)	General (G), PSN (P), Pet-Friendly (A)	Total Risk Capacity In People (Meets ARC 4496)	Total Risk Capacity (ft ²) (Meets ARC 4496)	Risk Capacity In People (Does not Meet ARC 4496 or Not Yet Surveyed)	Local Planned Usage (reported capacity)	Funding Source: Local (L), State (S), Federal (F), and Program Name	Comments
Bessey Creek ES		2201 SW Matheson Ave	Palm City	34990	R	G	850	17,000		0	F/S	
Challenger School		5200 SE Willoughby Blvd	Stuart	34987	R	P	300	12,000		0	F/S	SpNS
Citrus Grove Elementary	1	2527 SW Citrus Blvd.	Palm City	34990	N	G	1,300	26,000	0	1,300		
Crystal Lake ES		2095 SW 96th Street	Stuart	34997	R	G	849	16,980		0	F/S	
Felix Williams School		401 NW Baker Street	Stuart	34994	R	G	850	17,000		850		pot 2.3 ft of surge . 6.072 elev.
Hidden Oaks Middle School	2 & 3	2801 SW Martin Highway	Palm City	34990	R	G	2,036	40,720		1,500	F/S	per PBSJ report.
Hidden Oaks Middle School	4 & 5	2801 SW Martin Highway	Palm City	34990	R	G	0	0		0		Location not to be used as shelter
Hidden Oaks Middle School	6	2801 SW Martin Highway	Palm City	34990	R	G	0	0		0		Location not to be used as shelter
Hidden Oaks Middle School	7	2801 SW Martin Highway	Palm City	34990	R	G	0	0		0		Location not to be used as shelter
Hidden Oaks Middle School	8	2801 SW Martin Highway	Palm City	34990	R	G	0	0		0		Location not to be used as shelter
Indiantown Middle School	2 & 4	16303 SW Farm Road	Indiantown	34956	N	G	1,050	18,823		1,050	L	
JD Parker ES	entire	1050 East 10th St	Stuart	34996	N	G	1,940	47,434		0	F/S	
Jensen Beach ES		2525 NE Savanna Road	Jensen Beach	34857	R	G	1,300	29,000		0	F/S	
Jensen Beach HS	4	2875 Goldenrod Rd	Jensen Beach	34957	N	G	3,500	62,054		3,500	F/S	AS-IS.
Jensen Beach HS	3	2875 Goldenrod Rd	Jensen Beach	34957	N	G	1,247	24,936		0	L	
Jensen Beach HS	5	2876 Goldenrod Rd	Jensen Beach	34958	N	G	335	6,698		0		
Palm City Elementary School		1951 SW 34th Street	Palm City	34990			0	0				not available in 2004.
Pinewood ES	2	5200 SE Willoughby Blvd	Stuart	34997		G	190	3,799		0		need to confirm ASCE-7.
Pinewood ES	3	5200 SE Willoughby Blvd	Stuart	34997		G	193	3,865		0		need to confirm ASCE-7.
Pinewood ES	4	5200 SE Willoughby Blvd	Stuart	34997		G	342	6,830		0		need to confirm ASCE-7.
Pinewood ES	7	5200 SE Willoughby Blvd	Stuart	34997		G	248	4,950		0		need to confirm ASCE-7.
Pinewood ES	8	5200 SE Willoughby Blvd	Stuart	34997		G	123	2,463		0		need to confirm ASCE-7.
Pinewood ES	9	5200 SE Willoughby Blvd	Stuart	34997		G	239	4,783		0		need to confirm ASCE-7.
Pinewood ES	10	5201 SE Willoughby Blvd	Stuart	34998	N	G	249	4,996		0		
Pt. Salerno ES	1	4890 SE Jack Ave	Stuart	34997	N	G	1,300	26,000		1,300	F/S	per PBSJ report.
Pt. Salerno ES	2	4890 SE Jack Ave	Stuart	34997	N	G	0	0		0		Location not to be used as a shelter
Seawind Elementary School	2, 3, 5, 6	3700 SE Seabranh Blvd	Stuart	33455	R	G	850	15,998		850	F/S	
Seawind Elementary School	9	3701 SE Seabranh Blvd	Stuart	33456	N	G	320	6,394		0		
South Fork		10205 SW Pratt & Whitney	Stuart	34997			0	0		0		not a hurricane shelter.
Warfield Elementary School	21	15261 SW 50th Street	Indiantown	34956	N	G	450	10,682		450	L	
TOTALS FOR MARTIN COUNTY							20,061	409,405	0	10,800		
	Shelter Capacity In People	Shelter Demand In People	Surplus/ Deficit In People	Shelter Capacity (ft2)			Surplus/ Deficit (ft2)	RESULT				
Storm Category 4/5	20,061	4,246	15,815	409,405			324,485	SURPLUS				

2014 Statewide Emergency Shelter Plan

MARTIN

Special Needs Storm Shelters

Name	Bldg #	Address	City	Zip	Retrofitted (R), New Construction (N)	General (G), PSN (P), Pet- Friendly (A)	SpNS Capacity (spaces @ 60sf) (meets ARC 4496)	SpNs Capacity (sf) (meets ARC 4496)	SpNS Capacity (spaces @ 60sf) (does not meet ARC 4496)	Local Planned Usage	Funding Source: Local (L), State (S), Federal (F), and Program Name	Comments
Challenger School ES		5200 SE Willoughby Blvd	Stuart	34987		P	300	18,000		0		Backup SpNs
David L. Anderson MS	1 - Aud. & Cafeteria	7000 SE Atlantic Ridge Dr	Stuart	34997		P	142	8,563				
David L. Anderson MS	2	7000 SE Atlantic Ridge Dr	Stuart	34997	N	P	213	12,801				
David L. Anderson MS	3	7000 SE Atlantic Ridge Dr	Stuart	34997	N	P	218	13,085				
David L. Anderson MS	4	7000 SE Atlantic Ridge Dr	Stuart	34997	N	P	223	13,370				
David L. Anderson MS	5- Gym	7000 Sw Atlantic Ridge Dr	Stuart	34997		P	273	16,412		300		
	SpNS Shelter Capacity In Spaces (meets ARC 4496)	SpNS Shelter Demand In Spaces	Surplus/ Deficit In Spaces	SpNS Shelter Capacity (ft2)			Surplus/ Deficit (ft2)	RESULT				
Storm Category 4/5	1,369	352	1,017	82,140			61,020	SURPLUS				

2014 Statewide Emergency Shelter Plan

MIAMI-DADE												
Name	Bldg. #	Address	City	Zip	Retrofitted (R), New Construction (N)	General (G), PSN (P), Pet-Friendly (A)	Total Risk Capacity In People (Meets ARC 4496)	Total Risk Capacity (ft ²) (Meets ARC 4496)	Risk Capacity In People (Does not Meet ARC 4496 or Not Yet Surveyed)	Local Planned Usage (reported capacity)	Funding Source: Local (L), State (S), Federal (F), and Program Name	Comments
American Senior High	1	12850 NW 67th Avenue	Miami	33015	R	G	4,014	100,340		2,558	S-1523-2002	updated FISH
American Senior High	4	12850 NW 67th Avenue	Miami	33015	R	G	151	3,786		0	S-1523-2002	updated FISH
Andover Middle School	3	121NE 207th Street	Miami	33179	N	G	356	7,136				per master list
Arvida Middle	1	10900 SW 127th Avenue	Miami	33186		G	0	0		700		in Cat 4 surge Zone
Ashe, Bowman Elementary School		6601 SW 152nd Avenue	Miami	33193		G	0	0		1,386		Per 2010 SESP, possible Cat 5 Zone
Bent Tree Elementary School	campus	4861 SW 140th Avenue	Miami	33175		G	0	0		474		F.I.S.H.;bld# 3-12 (10 total), in Cat 5 Zone
Bob Graham Education Center	8	15901 NW 79th Ave	Miami Lakes	33016		G	700	14,000				
Brentwood Elementary School	4	3131 NW 191st Street	Miami	33056		G	570	8,543		865	L	updated FISH
Bright, James Elementary School		2530 W 10th Avenue	Hialeah	33010		G	0	0		1,208		Per 2010 SESP, possible Cat 4 Zone
Calusa Elementary		9580 W Calusa Club Drive	Miami	33186		G	0	0		900		Per 2010 SESP, Cat 4 Zone
Chiles, Lawton Middle School	2	8190 NW 197 Street	Miami	33015	N	G	1,436	34,122		1,436	L	Updated FISH Data
Chiles, Lawton Middle School	3	8190 NW 197 Street	Miami	33015	N	G	817	16,342				Updated FISH Data
Chiles, Lawton Middle School	4	8190 NW 197 Street	Miami	33015	N	G	392	7,842				Updated FISH Data
Citrus Grove Middle School	1	21153 NW 3rd Street	Miami	33125	R	G	1,732	43,289		1,700	Hmgs	Updated FISH Data
Citrus Grove Middle School	2	21153 NW 3rd Street	Miami	33125	R	G	1,063	26,565				Updated FISH Data
Coral Gables SHS	15 (3story)	450 Bird Road	Coral Gables	33146	R	G	0	0			AS-IS	Updated FISH Data, possible Cat 5 Zone
Country Club Middle	3	18305 NW 75 Place	Miami	33015	N	G	2,089	47,191		2,089		Updated FISH Data
Doral Middle School		5005 NW 112 Avenue	Miami	33178	N,R?	G	1,360	27,200		1,360	L	per master list
Marjory Stoneman Douglas Elementary	campus	11901 SW 2nd Street	Miami	33184		G	1,569	31,380		1,569		per master list
Drew, Charles Middle School		1801 NW 60th Street	Miami	33142		G	1,050	21,000		1,050		Per 2010 SESP;Bldg#'s required
Dunbar Elementary School		505 NW 20th Street	Miami	33127		G	786	15,720		786		Per 2010 SESP;Bldg#'s required
Fascell, Dante Elementary School		15625 SW 80th Street	Miami	33193		G	0	0		931		Per 2010 SESP;Bldg#'s required, possible Cat 5 zone
Finlay, Carlos Elementary	1	851 SW 117 Avenue	Miami	33174		G	0	0		1,407		Updated FISH Data, LPU total, possible Cat 5 zone
Finlay, Carlos Elementary	3	851 SW 117 Avenue	Miami	33174		G	0	0				Updated FISH Data, possible Cat 5 Zone
Finlay, Carlos Elementary	4	851 SW 117 Avenue	Miami	33174		G	0	0				Updated FISH Data, possible Cat 5 Zone
Florida Int University (Univ Park Campus)	Dorms	11200 SW 8th Street	Miami	33165		G	0	0				For FIU students only
G. Holmes Braddock HS	5	3601 SW 147th ave	Miami	33186	N	G	604	12,082				EHPA
Goleman High School	8&9	14100 NW 89th Avenue	Miami	33016		G	1,356	25,059		1,356	s-1523-2002	
Goleman Senior High	1 & 4	14100 NW 89th Avenue	Miami	33016	R	G	2,465	61,621		800	s-1523-2002	
Goleman Senior High	12	14100 NW 89th Avenue	Miami	33016	R	G	0	6,645				
Greynolds Park Primary Learning Center		1575 NE 177 Street	N Miami Beach	33162		G	517	10,340		517		Per 2010 SESP;Bldg#'s required
Hall, Joe Elementary School	2 thru 8	1901 SW 134th Avenue	Miami	33175		G	914	20,907		914		no surge
Hammocks Middle School		9889 Hammocks Blvd	Miami	33196		G	0	0		1,467		Per 2010 SESP;Bldg#'s required, possible Cat 5 zone
Hartner Elementary School		401 NW 29th Street	Miami	33127		G	1,306	26,120		1,306		Per 2010 SESP;Bldg#'s required
Hialeah Gardens Senior High	7	11700 Hialeah Gardens Blvd	Hialeah Gardens	33018	N	G	2,934	58,688				per master list
Hialeah Senior		251 East 49 Street	Hialeah	33013	N	G	1,352	27,040		1,352	L	2010 SESP
Hialeah-Miami Lakes High School		7977 W 12th Avenue	Hialeah	33014		G	1,264	25,280		1,264		Per 2010 SESP; Bldg#'s required
Highland Oaks Middle School		2375 NE 203rd Street	N Miami Beach	33180		G	0	0		2,050		Per 2010 SESP; Bldg#'s required, in Cat 5 Zone
Hoover, Oliver Elementray		9050 Hammocks Blvd	Miami	33196		G	0	0		1,273		Per 2010 SESP; Bldg#'s required, possible Cat 5 zone
Jorge Mas Canosa Middle	2, 3	15735 SW 144 Street	Miami	33196	N	G	0	0		3,340		EHPA; Room#'s required, in Cat 4 Zone
Kinloch Park Middle		4340 NW 3rd street	Miami	33126		G	1,336	26,720				
Krop, Michael Senior High School		1410 NE County Line Road	N Miami Beach	33179		G, A	3,383	67,660		3,383		Per 2010 SESP; Bldg#'s required
Lake Stevens Elementary School		5101 NW 183rd Avenue	Miami	33055		G	1,018	20,360		1,018		Per 2010 SESP; Bldg#'s required
Lorah Park Elementary School		5160 NW 31st Avenue	Miami	33142		G	840	16,800		840		Per 2010 SESP; Bldg#'s required
Miami Central Senior	Gym	1781 NW 95th street	Miami	33147	N	G	1,718	34,351				EHPA
Miami Carol City High School	1	3422 NW 187th Street	Miami	33056	R	G	3,795	75,899		2322		per master list
Miami Carol City Senior	3 & 4	3301 Miami Gardens Drive	Miami Gardens	33056	N	G	3,657	77,135				
Miami Coral Park High School	1	8865 SW 16th Street	Miami	33165	R	G	0	0		1,131		Per 2010 SESP; Room#'s required, possible Cat 5 zone
Miami Coral Park Senior	4	8865 SW 16 Street	Miami	33165	N	G	0	0				Per 2010 SESP;Room#'s required, possible Cat 5 zone
Miami -Dade Homeless Assistance center					R	G	1,000	20,000		1,000	L,S	
Miami Killian High School		10655 SW 97th Avenue	Miami	33176		G	420	8,400		420		Per 2010 SESP; Bldg#'s required
Miami Lakes Education Center	6	5780 NW 158th Street	Miami Lakes	33014		G	500	10,000				
Miami Norland Senior High	18 Gym	1050 NW 195th Street	Miami	33169	N	G	687	15,239		687	L	Updated FISH Data
Miami Northwestern High School	1	7007 NW 13th Avenue	Miami	33150	R	G	2,420	48,400		2,420	S-1523-2002	Per 2010 SESP; Room#'s required
Miami Palmetto Senior High		7460 SW 118th Street	Miami	33156		G	0	0		2,313		Per 2010 SESP; Bldg#'s required, in Cat 5/4 Zone
Miami Shores Elementary School		10351 NE 5th Avenue	Miami	33138		G	244	3,654		287		per master list

2014 Statewide Emergency Shelter Plan

MIAMI-DADE

Miami Southridge Senior High	1	19355 SW 114th Street	Miami	33157	R	G	0	0	1,082		Per 2010 SESP; Room#'s required, in cat 3/4 zone
Miami Springs High	1	751 Dove Avenue	Miami Springs	33166	R	G	0	0	3,000	L, S - HMGP	Per 2010 SESP; Room#'s required, in cat 5/4 zone
Miami Sunset High	1 & 4	13125 SW 72nd Street	Miami	33183	R	G	0	0	2,440	S-1523-2002	Per 2010 SESP; Room#'s required, in possible cat 5 zone
Morgan, Robert Senior High	18	18180 SW 122 Avenue	Miami	33177	N	G	546	10,913	1,000	L	Updated FISH Data
Morgan, Robert Senior High	15	18180 SW 122 Avenue	Miami	33177		G	619	12,385		L	Per 2010 SESP; Room#'s required
Morgan, Robert Senior High	16	18180 SW 122 Avenue	Miami	33177		G	557	11,136		L	Per 2010 SESP; Room#'s required
Morgan, Robert Senior High	17-Gym	18180 SW 122 Avenue	Miami	33177		G	867	17,332		L	Per 2010 SESP; Room#'s required
North Miami Beach High School	7	1247 NE 167th Street	N Miami Beach	33162	R	G	1,066	15,997			per master list
North Miami High School		13110 NE 8 Avenue	N Miami	33162	R	G	549	8,230	1,000		per master list
North Miami Middle School	Campus	13105 NE 7th Avenue	N Miami Beach	33161	R	G	991	24,772	450	L, S	Per 2010 SESP; Room#'s required
North Miami Middle School	1 & 2	700 NE 137 St	North Miami	33161	N	G	506	10,136	506		not yet surveyed
Norwood Elementary School	4, 6	19810 NW 14th Court	Miami	33169	R	G	368	5,519	895		Per 2010 SESP; Room#'s required
Olinda Elementary School	7	5536 NW 21st Avenue	Miami	33142	R	G	357	5,361	899		per master list
Orchard Villa Elementary School	1	5720 NW 13th Avenue	Miami	33142	R	G	1,067	16,011	1,179		per master list
Owens, Ruth Kruse Elementary School		11001 SW 76th Street	Miami	33173	R	G	0	0	741	L	:2010 SESP, 17.1' SLOSH
Palm Lakes Elementary School	5	7450 W 16th Avenue	Hialeah	33014	R	G	653	16,332	649		per master list
Palm Springs North Elementary School		17615 NW 82nd Avenue	Hialeah	33015	R	G	982	14,714	1,029		per master list
Pepper, Claude Elementary School		14550 SW 96th Street	Miami	33186	R	G	0	0	1,258		Per 2010 SESP; Bldg#'s required, in Cat 5 Zone
Pharr, Kelsey Elementary School	1,5	2000 NW 46th Street	Miami	33142	R	G	499	9,979	511		per master list
Porter, Gilbert Elementary School		15851 SW 112th Street	Miami	33196	R	G	0	0	1,769		Per 2010 SESP; Bldg#'s required, in Cat 5 Zone
Reagan, Ronald Senior High		8600 NW 107th Avenue	Doral	33178	N	G	2,943	58,868	2,943	L	EHPA:2010 SESP
Reland Middle School		16001 SW 248th street	Miami	33031		G	500	10,000			
Richmond Heights Middle School		15015 SW 103rd Ave	Miami	33175		G	1,000	20,000			
Royal Green Elementary School		13047 SW 47th Street	Miami	33175	R	G	0	0	562	L	Per 2010 SESP;Bldg#'s required, in cat 5 Zone
Shenandoah Elementary School	3	1023 SW 21st Avenue	Miami	33135	R	G	758	18,955	500	L	Updated FISH
Sheppard, Ben Elementary School	1 thru 10	5700 W 24th Avenue	Hialeah	33016	R	G	1,751	28,254	1,420		per master list
South Dade Senior High	campus	28401 SW 167th Avenue	Miami	33030	R	G	0	0	3,224	L, S-HMGP	s-1523-2002;updated FISH Data, in CAT 4/5 Zone
South Dade Middle School	campus	29100 SW 194th Avenue	Miami	33030	N	G	0	0			Updated FISH Data, in CAT 4/5 zone
South Miami Senior High	campus	6858 SW 53rd Street	Miami	33155	N	G	0	0			Updated FISH Data, in CAT 4/5 zone
South Dade Senior High	4Clas-Votek	6859 SW 53rd Street	Miami	33158	N	G	0	0			Updated FISH Data, in CAT 4/5 zone
South Dade Senior High	5Clas-Arts	6860 SW 53rd Street	Miami	33159	N	G	0	0			Updated FISH Data, in CAT 4/5 zone
Southwest Miami Senior	5	8850 SW 50th Ter	miami	33165	N	G	1,186	47,426	1,186		not yet surveyed
Southwood Middle School	1	16301 SW 80th Avenue	Miami	33157	R	G	0	0	1,500	L, S-HMGP	S-1523-2002; updated FISH Data, in CAT 4 Zone
Stirrup Elementary School	1 thru 9	330 NW 97th Avenue	Miami	33172	R	G	839	20,938	775		Per 2010 SESP; Bldg#'s required
E. Darwin Fuchs Pavillion (Sunshine Pavilion @ Tamiami Park)		10901 SW 24th Street	Miami	33165	R	G, A	0	0	500		Per 2010 SESP; Bldg#'s required, in CAT 4/5 zone
Terra Environmental Research Institute	3 & 4	11005 SW 84th Street	Miami	33173	N	G	0	0			In CAT 4/5 Zone
Thomas, W. R. Middle School		13001 SW 26th Street	Miami	33175	R	G	0	0	2,050	S-1453	Per 2010 SESP; Bldg#'s required, in CAT 4/5 zone
Van Blanton Elementary School	1,3	10327 NW 11th Avenue	Miami	n/a	R	G	1,248	24,960	1,150	L, S	per master list
Varela, Felix Senior High		15255 SW 96th Street	Miami	33197	N	G	0	0	2,913	L	EHPA; 2010 SESP, possible in side CAT 5 zone
Village Green Elementary School		12265 SW 34th Street	Miami	33175	R	G	0	0	565		Per 2010 SESP; Bldg#'s required, in CAT 4/5 zone
Washington, Booker T. Senior High	b12a	1200 NW 6th Avenue	Miami	33136	N	G	1,067	21,334			Updated FISH
Washington, Booker T. Senior High	b13	1200 NW 6th Avenue	Miami	33136	N	G	428	8,560			Updated FISH
Washington, Booker T. Senior High	b14	1200 NW 6th Avenue	Miami	33136	N	G	0	0	0	L	see SpNS
TOTALS FOR MIAMI-DADE COUNTY							73,162	1,540,968	1,692	91,035	
	Shelter Capacity In People	Shelter Demand In People	Surplus/ Deficit In People	Shelter Capacity (ft2)			Surplus/ Deficit (ft2)	RESULT			
Storm Category 4/5	73,162	59,177	13,985	1,540,968			357,428	SURPLUS			

2014 Statewide Emergency Shelter Plan

MIAMI-DADE

Special Needs Storm Shelters

Name	Bldg #	Address	City	Zip	Retrofitted (R), New Construction (N)	General (G), PSN (P), Pet- Friendly (A)	SpNS Capacity (spaces @ 60sf) (meets ARC 4496)	SpNs Capacity (sf) (meets ARC 4496)	SpNS Capacity (spaces @ 60sf) (does not meet ARC 4496)	Local Planned Usage	Funding Source: Local (L), State (S), Federal (F), and Program Name	Comments
HD McMillian (2nd Tier)		13100 SW 59 street	Miami	33183	R	P	0	0		500		Per 2010 SESP; Bldg#'s required, in cat 4/5 zone
Jose Marti MS (2nd Tier)	Campus	5701 W 24th Avenue	Hialeah	33016	R	P	578	43,322		500		per master list
Miami Jackson Senior HS		1751 NW 36th Street	Miami	33142	R	P	565	33,900		565		Per 2010 SESP; Bldg#'s required
Miami Edison HS (1st Tier)		6161 NW 5th Court	Miami	33127	R	P	500	30,000		500		Per 2010 SESP; Bldg#'s required
Washington, Booker T. Senior High	14	1200 NW 6th Avenue	Miami	33136	N	P	1,028	23,830		1,028	L	Updated FISH Data
Rubin Dario MS (1st Tier)	1,2	350 NW 97th Avenue	Miami	33172	R	P	637	47,731		500		per master list
John Ferguson Senior High	3, 4	15900 SW 56th St	Miami	33185	R	P	0	0		1,704		EHPA; Updated FISH Bldg#'s 3 & 4, in cat 5 zone
	SpNS Shelter Capacity In Spaces (meets ARC 4496)	SpNS Shelter Demand In Spaces	Surplus/ Deficit In Spaces	SpNS Shelter Capacity (ft2)			Surplus/ Deficit (ft2)	RESULT				
Storm Category 4/5	3,308	2,717	591	198,480			35,460	SURPLUS				

2014 Statewide Emergency Shelter Plan

MONROE

Name	Bldg. #	Address	City	Zip	Retrofitted (R), New Construction (N)	General (G), PSN (P), Pet-Friendly (A)	Total Risk Capacity In People (Meets ARC 4496)	Total Risk Capacity (ft ²) (Meets ARC 4496)	Risk Capacity In People (Does not Meet ARC 4496 or Not Yet Surveyed)	Local Planned Usage (reported capacity)	Funding Source: Local (L), State (S), Federal (F), and Program Name	Comments
Coral Shores	Café	89901 Old Hwy	Islamorada	33070	R	G, A		0	0	237	L	surge issues, in CAT 4 zone
Florida Int'l Univ (Univ Park Campus)	PC (Primera Casa / CE Perry	11200 SW 8th Street	Miami	33165	R	G		0	0	1,289		Gen Pop Only
Florida Int'l Univ (Univ Park Campus)	40 - Rec Ctr (1st flr only)	11200 SW 8th Street	Miami	33199	N	G	602	10,220		602		Gen Pop Only
Key Largo School	Café	104801 Overseas Hwy	Key Largo	33070	R	G	0	0	0			in CAT 3/4 zone
Key West HS	Café	2100 Flager Ave	Key West	33040		G, A	0	0	0	354	L	surge issues, in CAT 2/3 zone
Marathon Hs	Café	350 Sombrero Road	Marathon	33050		G	0	0	0			in CAT 2 zone
Poinciana ES	CAFÉ, Admin, Music and Arts		Key West			G	0	0	0		L	surge issues, in CAT 2/3 zone
St Juston's Catholic Church	Parish Hall	105500 Overseas Hwy	Key largo			G	0	0	0	250		In CAT 3 zone / used as overflow
Stanley Switlik ES	2 - Café	3400 overseas Hwy	Marathon	33050		G	0	0	0	280	L	surge issues, in CAT 2 zone
Sugarloaf	16	RT 2 CRANE RD	Sugarloaf key	33042	N	G, A	0	0	0		COPS	surge issues, in CAT 2,3,4 zone
Sugarloaf MS	café	255 Crane Rd	Sugarloaf key	33042		G	0	0	0	352	COPS	surge issues, in CAT 2,3,4 zone
TOTALS FOR MONROE COUNTY							602	10,220	0	3,364		

Storm Category 4/5	Shelter Capacity In People	Shelter Demand In People	Surplus/ Deficit In People	Shelter Capacity (ft2)	Surplus/ Deficit (ft2)	RESULT
Storm Category 4/5	602	2,771	-2,169	10,220	-45,200	DEFICIT

Special Needs Storm Shelters

Name	Bldg #	Address	City	Zip	Retrofitted (R), New Construction (N)	General (G), PSN (P), Pet-Friendly (A)	SpNS Capacity (spaces @ 60sf) (meets ARC 4496)	SpNS Capacity (sf) (meets ARC 4496)	SpNS Capacity (spaces @ 60sf) (does not meet ARC 4496)	Local Planned Usage	Funding Source: Local (L), State (S), Federal (F), and Program Name	Comments
FIU	40 - Rec Ctr (2nd floor only)	11200 SW 8th Street	Miami	33199	N	P	121	5,443		91		1st Flr G+10220 SF, 2nd Flr P=5443- Note Shelter dual use (G & P)

Storm Category 4/5	SpNS Shelter Capacity In Spaces (meets ARC 4496)	SpNS Shelter Demand In Spaces	Surplus/ Deficit In Spaces	SpNS Shelter Capacity (ft2)	Surplus/ Deficit (ft2)	RESULT
Storm Category 4/5	121	300	-179	7,260	-10,740	DEFICIT

2014 Statewide Emergency Shelter Plan

NASSAU

Name	Bldg. #	Address	City	Zip	Retrofitted (R), New Construction (N)	General (G), PSN (P), Pet-Friendly (A)	Total Risk Capacity In People (Meets ARC 4496)	Total Risk Capacity (ft ²) (Meets ARC 4496)	Risk Capacity In People (Does not Meet ARC 4496 or Not Yet Surveyed)	Local Planned Usage (reported capacity)	Funding Source: Local (L), State (S), Federal (F), and Program Name	Comments
Bryceville Elementary School	8	6504 Church Rd	Bryceville	32009	N	G	128	2,550		64		operation 2008-2009
Callahan Elementary School	6	449618 US Hwy 301	Callahan	32011		G	0	0		326		
Callahan Intermediate School	1	34586 Ball Park Rd	Callahan	32011	R	G	0	6,537	327	326	L	
Callahan Middle School	15	450121 Old Dixie Hwy	Callahan	32011	N	G, A	528	7,925		311		per master list
Hilliard Middle School	15	1 Flashes Ave	Hilliard	32046	N	P				105	L	SpNS see below.
Hilliard Elementary School	1	275568 Ohio St	Hilliard	32046	R	G	326	5,618		326	L	per master list
West Nassau High School	6	1 Warrior Drive	Callahan	32011	N	G	561	8,579		280	L	per master list
Yulee Elementary School	9	86063 Felmore Rd	Yulee	32097	N	G, A	370	5,867		185		per master list
Yulee High School	4, 6, 8	85375 Miner Rd	Yulee	32097	N	G	1,373	34,325		965	L	per master list
Yulee Middle School *	3, 4, 5, 6	85439 Miner Rd	Yulee	32097	N	G	965	19,302		965	L	per master list
Yulee Primary School	7	86426 Goodbread Rd	Yulee	32097		G		0	220	129		2.4' SLOSH
TOTALS FOR NASSAU COUNTY							4,251	90,703	547	3,982		

	Shelter Capacity In People	Shelter Demand In People	Surplus/ Deficit In People	Shelter Capacity (ft2)		Surplus/ Deficit (ft2)	RESULT			
Storm Category 4/5	4,251	4,018	233	90,703		10,343	SURPLUS			

Special Needs Storm Shelters

Name	Bldg #	Address	City	Zip	Retrofitted (R), New Construction (N)	General (G), PSN (P), Pet-Friendly (A)	SpNS Capacity (spaces @ 60sf) (meets ARC 4496)	SpNs Capacity (sf) (meets ARC 4496)	SpNS Capacity (spaces @ 60sf) (does not meet ARC 4496)	Local Planned Usage	Funding Source: Local (L), State (S), Federal (F), and Program Name	Comments
Hilliard Middle School	15	1 Flashes Ave	Hilliard	32046	N	P	156	8,838		105	L	
	SpNS Shelter Capacity In Spaces (meets ARC 4496)	SpNS Shelter Demand In Spaces	Surplus/ Deficit In Spaces	SpNS Shelter Capacity (ft2)			Surplus/ Deficit (ft2)	RESULT				
Storm Category 4/5	156	185	-29	9,360			-1,740	DEFICIT				

2014 Statewide Emergency Shelter Plan

OKALOOSA

Name	Bldg. #	Address	City	Zip	Retrofitted (R), New Construction (N)	General (G), PSN (P), Pet-Friendly (A)	Total Risk Capacity In People (Meets ARC 4496)	Total Risk Capacity (ft ²) (Meets ARC 4496)	Risk Capacity In People (Does not Meet ARC 4496 or Not Yet Surveyed)	Local Planned Usage (reported capacity)	Funding Source: Local (L), State (S), Federal (F), and Program Name	Comments
Antioch Elementary School	1	4700 Whitehurst Lane	Crestview	32536	R	G, A	1,302	26,058		1,737	S-1467-2004	
Baker High School	B 18	1369 14th Street	Baker	32531		G	166	2,495		266		
Choctawhatchee High School	1 E	110 Racetrack Road NW	Fort Walton Beach	32547	R	G	326	6,525		435	L	
Davidson Middle School	1	6261 Old Bethel Road	Crestview	32536	R	G, A	2,204	44,092		3,267	S	
Kenwood Elementary School	10	634 Eagle Street	Fort Walton Beach	32547	R	G	350	7,004		467	L	
NWF Raider Arena	T	11 E. College Blvd	Niceville	32578	N	G, A	2,025	40,500		2,500	L	
Riverside Elementary School	Wing C-200	3400 Redstone Ave	Crestview	32539	N	G	350	5,396		360		
Riverside Elementary School	Wing D-300	3400 Redstone Ave	Crestview	32539	N	G	360	5,396		360		
Riverside Elementary School	Wing E-400	3400 Redstone Ave	Crestview	32539	N	G	360	5,396		360		
Riverside Elementary School	Wing F-500	3400 Redstone Ave	Crestview	32539	N	G	397	5,955		397		
Riverside Elementary School	Wing G-600	3400 Redstone Ave	Crestview	32539	N	G	457	6,856		457		
Riverside Elementary School	Wings A-B	3400 Redstone Ave	Crestview	32539	N	G	677	10,151		677		
Shaol River Middle School	Main	3200 Redstone Ave	Crestview	32539	N	G	1,240	18,595		1,240		
Shaol River Middle School	Wing A-Gym	3200 Redstone Ave	Crestview	32539	N	G	838	12,568		838		
Shaol River Middle School	Wing B 6th grade	3200 Redstone Ave	Crestview	32539	N	G	541	8,118		541		
Shaol River Middle School	Wing C-7th grade	3200 Redstone Ave	Crestview	32539	N	G	492	7,386		492		
Shaol River Middle School	Wing D-8th grade	3200 Redstone Ave	Crestview	32539	N	G	542	8,131		542		
TOTALS FOR OKALOOSA COUNTY							12,627	220,622	0	14,936		

	Shelter Capacity In People	Shelter Demand In People	Surplus/ Deficit In People	Shelter Capacity (ft ²)		Surplus/ Deficit (ft ²)	RESULT			
Storm Category 4/5	12,627	5,622	1,911	220,622		25,247	SURPLUS			

Special Needs Storm Shelters

Name	Bldg #	Address	City	Zip	Retrofitted (R), New Construction (N)	General (G), PSN (P), Pet-Friendly (A)	SpNS Capacity (spaces @ 60sf) (meets ARC 4496)	SpNs Capacity (sf) (meets ARC 4496)	SpNS Capacity (spaces @ 60sf) (does not meet ARC 4496)	Local Planned Usage	Funding Source: Local (L), State (S), Federal (F), and Program Name	Comments
Davidson Middle School	1	6261 Old Bethel Road	Crestview	32536	R	P, A	82	4,920		82	S	
	SpNS Shelter Capacity In Spaces (meets ARC 4496)	SpNS Shelter Demand In Spaces	Surplus/ Deficit In Spaces	SpNS Shelter Capacity (ft ²)			Surplus/ Deficit (ft ²)	RESULT				
Storm Category 4/5	82	82	0	4,920			0	SURPLUS				

2014 Statewide Emergency Shelter Plan

OKEECHOBEE

Name	Bldg. #	Address	City	Zip	Retrofitted (R), New Construction (N)	General (G), PSN (P), Pet-Friendly (A)	Total Risk Capacity In People (Meets ARC 4496)	Total Risk Capacity (ft ²) (Meets ARC 4496)	Risk Capacity In People (Does not Meet ARC 4496 or Not Yet Surveyed)	Local Planned Usage (reported capacity)	Funding Source: Local (L), State (S), Federal (F), and Program Name	Comments
American Legion Post #64		501 SE 2nd Street	Okeechobee	34972			0	0	200			
Everglades Elementary School		3725 SE 8th Street	Okeechobee	34972			0	0	222			
First Baptist Church	Fam Life	401 SW 4th Street	Okeechobee	34972	N	G	0	0	507	507	L	
Freshman Center Auditorium	N	610 SW 2nd Ave	Okeechobee	34972	R	G	0	0	332	332		
Ft. Drum Community Church		32415 Highway 441 North	Okeechobee	34972			0	0	120			
Moose Lodge		159 NW 36th ST	Okeechobee	34972			0	0	133			
North Elementary School		3000 NW 10th Terrace	Okeechobee	34972			0	0	500			
Okeechobee High School		2800 Highway 441 North	Okeechobee	34972			0	0	1,049			
Osceola Middle School	3	825 SW 21st Street	Okeechobee	34972	R	G	121	2,423		298	HMGP	Interior corridor only
Osceola Middle School	6	825 SW 21st Street	Okeechobee	34972	R	G	50	1,018		297	HMGP	Interior corridor only
Osceola Middle School	7	825 SW 21st Street	Okeechobee	34972	R	G	140	2,816		298	HMGP	Interior corridor only
Presbyterian Church		312 N Parrot Avenue	Okeechobee	34972			0	0	133			
Public Health Center		1728 NW 9th Avenue	Okeechobee	34972			0	0				
Sacred Heart Catholic Church		701 SW 6th Street	Okeechobee	34972			0	0	667			
Seminole Elementary School		2690 NW 42nd Avenue	Okeechobee	34972			0	0	222			
South Elementary School	1	575 SW 28th Street	Okeechobee	34972	N	G	1,011	20,215		1,011	L, S	
Yearling Middle School		925 NW 23rd Lane	Okeechobee	34972	R	G	500	10,000		500	HMGP	
TOTALS FOR OKEECHOBEE COUNTY							1,822	36,472	4,085	3,243		

	Shelter Capacity In People	Shelter Demand In People	Surplus/ Deficit In People	Shelter Capacity (ft2)		Surplus/ Deficit (ft2)	RESULT			
Storm Category 4/5	1,822	5,295	-3,473	36,472		-69,428	DEFICIT			

Special Needs Storm Shelters

Name	Bldg #	Address	City	Zip	Retrofitted (R), New Construction (N)	General (G), PSN (P), Pet-Friendly (A)	SpNS Capacity (spaces @ 60sf) (meets ARC 4496)	SpNs Capacity (sf) (meets ARC 4496)	SpNS Capacity (spaces @ 60sf) (does not meet ARC 4496)	Local Planned Usage	Funding Source: Local (L), State (S), Federal (F), and Program Name	Comments
TBD												
Okeechobee CHD		1728 NW 9th Avenue	Okeechobee	34972		P	0	0		66		needs ASCE-7 cert.

	SpNS Shelter Capacity In Spaces (meets ARC 4496)	SpNS Shelter Demand In Spaces	Surplus/ Deficit In Spaces	SpNS Shelter Capacity (ft2)		Surplus/ Deficit (ft2)	RESULT			
Storm Category 4/5	0	1,271	-1,271	0		-76,260	DEFICIT			

2014 Statewide Emergency Shelter Plan

ORANGE												
Name	Bldg. #	Address	City	Zip	Retrofitted (R), New Construction (N)	General (G), PSN (P), Pet-Friendly (A)	Total Risk Capacity in People (Meets ARC 4496)	Total Risk Capacity (ft ²) (Meets ARC 4496)	Risk Capacity In People (Does not Meet ARC 4496 or Not Yet Surveyed)	Local Planned Usage (reported capacity)	Funding Source: Local (L), State (S), Federal (F), and Program Name	Comments
Apopka High School	306 Gym	555 Martin Street	Apopka	32712	N	G	759	12,895		759		(FISH bldg 23)
Apopka High School	701 Cafeteria	555 Martin Street	Apopka	32712	N	G	0	0		606	L	
Apopka Middle School	300, RM 301 Café	425 N Park Avenue	Apopka	32712			0	0	204			This building was renovated in 2011 is not EHPA. The cafeteria is 7,337 SF
Audubon Park ES	1-117 Café	1750 Common Way RD	Orlando	32814		G	310	6,194		310		
Avalon MS	401 Café	13914 Mailer Blvd	Orlando	32828	N	G	591	8,872		598		per FDEM study
Avalon MS	3-Gym	13914 Mailer Blvd	Orlando	32828	N	G	615	12,295				per FDEM study
Barnett Park Community Center		4801 W Colonial Drive	Orlando	N/A		G, A	0	0				
Bithlo Community Center Bldg		18501 Washington Avenue	Orlando	N/A		G, A	0	0				
Blankner School (Priority 4)	2-Gym	2500 South Mills Ave	Orlando	32806	N	G	605	12,110				per master list
Boone HS	800 gym	2000 S. Mills Avenue	Orlando	32806			0	0	560	560		
Boone HS	801 Café	2000 S. Mills Avenue	Orlando	32806			0	0	454	454		
Bridgewater MS	300 Gym	5660 Tiny Road	Winter Garden	34787			552	12,251		552	L	per FDEM study
Bridgewater MS	401A-Café&MP	5660 Tiny Road	Winter Garden	34787			550	8,954		550	L	per FDEM study
Carver Middle School	307 Café	4500 West Columbia Street	Orlando	32811			0	0	191	191		
Chain of Lakes Middle School	701 Café	8720 Conroy Windemere Rd	Orlando	32835	R	G	0	0	538	538		per county 6-15/09
Colonial 9th Grade School	200 Café/MP	7775 Valencia College Lane	Orlando	32807			0	0	427	427		
Colonial 9th Grade School	801-Gym only	7775 Valencia College Lane	Orlando	32807	N	G	473	11,590		473	L	per FDEM study
Colonial HS	5-110 Gym	6100 Oleander Dr	Orlando	32807			0	0	310	310		
Colonial HS	6-145 Café	6100 Oleander Dr	Orlando	32807			0	0	474	474	L	per county 8-23-05
Conway Middle School (new)	300, RM 301 Café	4600 Anderson Road	Orlando	32812	N	G	396	7,920		195	L	2008-2009 per County. New EHPA dining/multipurpose
Corner Lake Middle School	8, Rm101	1700 Chuluota Road	Bithlo	32820			0	0	346	346		
Cypress Creek High School	C-107-gym	1101 Bear Crossing	Orlando	32824	R	G	0	0	1,008	1,008		per FDEM study?
Cypress Creek High School	D-108-cafeteria	1101 Bear Crossing	Orlando	32824	R	G	0	0	615	615		per FDEM study?
Discovery Middle School	8-RM101 -	601 Woodbury Road	Orlando	32828			0	0	489	489		need shutters
Dr. Phillips 9th Grade	21 Café	6500 Turkey Lake Road	Orlando	32819	R	G	0	0		304		Not EHPA
Dr. Phillips High School	501-cafeteria	6500 Turkey Lake Road	Orlando	32819	R	G	0	0		492	L	Not EHPA
Dr. Phillips High School	610-gym	6500 Turkey Lake Road	Orlando	32819	R	G	710	14,190		710		Undergoing comprehensive renovation in 2012-2014 and the gym will be upgraded to be an EHPA facility
East River High School	306 Gym	654 Columbia School Rd	Orlando	32833	N	G	0	0		0		see SpNS
East River High School	701 Café	654 Columbia School Rd	Orlando	32833	N	G	0	0		0		see SpNS
Edgewater High School(new)	600 gym, RM 101	3100 Edgewater Drive	Orlando	32804	N		737	14,731	566	566		EHPA
Edgewater High School	8 Café	3100 Edgewater Drive	Orlando	32804			384	7,680		384		Not EHPA
Evans High School	400-Gym, RM	4949 Silver Star Road	Orlando	32808	N		756	15,126	468			2011 EHPA
Evans High School	300-Din, RM 101	4949 Silver Star Road	Orlando	32808	N		596	11,919	452			2011 EHPA
Fort Gatlin Recreation Center		2009 Lake Margaret Drive	Orlando	N/A		G, A	0	0		100	F,S	
Freedom High School	6	2500 W Taft Vineland Rd	Orlando	32837		G	58	1,162				
Freedom High School	5	2500 W Taft Vineland Rd	Orlando	32837		G	164	3,284				
Freedom Middle	3-301 - Gym	2850 Taft Vineland Rd	Orlando	32837		G	556	11,998		556		per FDEM study
Freedom Middle	401 - Dining Area	2850 Taft Vineland Rd	Orlando	32837		G	368	9,029		368		per FDEM study
Freedom Middle	401A - Mult. Rm- Dining Area	2850 Taft Vineland Rd	Orlando	32837		G	226	4,515		226		per FDEM study
Glenridge Middle School	4-gym	801 Glenridge Way	Winter Park	32789	N	G	660	13,204				per FDEM study
Glenridge Middle School	5-Cafeteria	801 Glenridge Way	Winter Park	32789	N	G	188	3,751				per FDEM study
Gotha Middle School	7-Gym	9155 Gotha Road	Windemere	34787			0	0	605	605		need shutters
Gotha Middle School	8 RM101 Café/MP	9155 Gotha Road	Windemere	34787			0	0	255	255		need shutters
Howard Middle School	rm144 Café	800 E Robinson St.	Orlando	32801			0	0	317	317		
Hunters Creek Middle School	8 RM101	13400 Town Loop Blvd.	Orlando	32837			0	0	322	322		need shutters
Jackson Middle School	8- 801-Café only	6000 Stonewall Jackson	Orlando	32807	N	G	407	9,709		407		2007-2008 per County
John Bridges Community Center		445 West 13th Street	Apopka	N/A		G	0	0		206		
Jones High School	3 RM115 Café	1400 W. Cypress Dr	Orlando	32805			0	0	336	336		circa 2003-per county 8-23-05
Jones High School	6 RM112 Gym	1400 W. Cypress Dr	Orlando	32805			0	0	434	434		circa 2003-per county 8-23-05
Lake Nona Middle	2, RM 101 Gym	13700 Narcoossee Rd	Orlando	32832	N		579	11,582				Built 2011
Lake Nona High School	306 Gym	12500 Narcoossee Rd	Orlando	32832			759	18,999		759		per FDEM study

2014 Statewide Emergency Shelter Plan

ORANGE												
Name	Bldg. #	Address	City	Zip	Retrofitted (R), New Construction (N)	General (G), PSN (P), Pet-Friendly (A)	Total Risk Capacity In People (Meets ARC 4496)	Total Risk Capacity (ft ²) (Meets ARC 4496)	Risk Capacity In People (Does not Meet ARC 4496 or Not Yet Surveyed)	Local Planned Usage (reported capacity)	Funding Source: Local (L), State (S), Federal (F), and Program Name	Comments
Lake Nona High School	701 Café	12500 Narcoossee Rd	Orlando	32832			605	9,158		605		per FDEM study
Lakeview Middle - Org	9-100 Café	1200 West Bay Street	Winter Garden	34787	N	G	0	0		312		EHPA?-per county 8-23-05
Lakeview Middle - Org	2- gym	1200 West Bay Street	Winter Garden	34787			604	12,083				per FDEM study
Lee Middle School	2- 800 Café	1201 Maury Road	Orlando	32804			0	0		382		Not EPHA
Legacy Middle	301 - Gym	11398 Lake Underhill Rd	Orlando	32825			556	12,053		556		per FDEM study
Legacy Middle	4- Dining	11398 Lake Underhill Rd	Orlando	32825			573	8,600		594		per FDEM study
Liberty Middle School	102 Café	3405 South Chickasaw Trail	Orlando	32829			0	0	412	412		
Lockhart Middle School	3 (new)-900 Café	3411 Doctor Love Road	Orlando	32810			332	8,301		289	2008-2009 per County	per FDEM study
Maitland Middle School (old)	9	1601 Choctaw Trail	Maitland	32751			0	0	303	303		
Marks Street Community Center		99 East Marks Steet	Orlando	N/A		G, A	0	0		300		
Meadow Woods Middle School	8- 101 Café	1800 Rhode Island Wood Cr	Orlando	32824			0	0	210	210		need shutters
Meadowbrook Middle School	3 Gym	6000 N Lane	Orlando	32808			576	11,521				per FDEM study
Meadowbrook Middle School	4- 401 Café	6000 N Lane	Orlando	32808			370	9,246		368		per FDEM study
Memorial Middle School	4-401A Café / MP	2510 Gulfstream Road	Orlando	32805	N	G	558	8,725		558	2008-2009 per County	per FDEM study
Memorial Middle School	700 Gym	2220 West Michigan Ave	Orlando	32805			0	0	583	583		BLDG 3? Per FISH
Oak Ridge High School (new)	700 - RM 106 Gym	6000 Winegard Road	Orlando	32809	N		759	15,170	468	468		EHPA
Oak Ridge High School (new)	300 - RM 101 Café	6000 Winegard Road	Orlando	32809	N		605	12,093	437			Meets wind load but doesn't have dmiable lights for night time sleeping
Ocoee High	3- 306 - Gym	1925 Oconee Crown Point Park	OCOEE	34761	N	G	759	18,855		759		per FDEM study
Ocoee High	7-701 Dining Area	1925 Oconee Crown Point Park	OCOEE	34761			559	8,388		591		per FDEM study
Ocoee Middle School	4-401-Café	300 South Bulford Avenue	Ocoee	34761	N	G	0	0	357	357	2008-2009	per County
Ocoee Middle School	5- 501-Gym	300 South Bulford Avenue	Ocoee	34761	N	G	0	0	583	583	2008-2009	per County
Ocoee Middle School	2	300 South Bulford Avenue	Ocoee	34761		G	142	2,849				
Ocoee Middle School	1	300 South Bulford Avenue	Ocoee	34761		G	307	6,144				
Odyssey Middle School	3-301 Gym	9290 Lee Vista	Orlando	32829	N	G	560	12,045		560		per County 8-23-05
Orlo Vista Building		26 North Nowell Avenue	Orlando	N/A		G, A	0	0		100		
Piedmont Lake Middle School	9 (per Fish) / 8 RM101 Café	2601 Lakeville Road	Apopka	32703			0	0	331	331		
Robinswood Middle School	1 (new) Café	6305 Balboa Drive	Orlando	32808	N	G	422	10,544		266		per FDEM study
Sessions Middle (new)	300 RM 301 Gym	571 Avalon Road	Winter Garden	34787	N		551	11,018				Gym and Cafeteria are Hurricane Hardened
Sessions Middle (new)	400 RM 401 Café	572 Avalon Road	Winter Garden	34788	N		542	10,832				
South Creek Middle School	4-401A Café	3801 Wetherbee Rd	Orlando	32824		G	593	9,391		593		per FDEM study
South Creek Middle School	3-Gym	3801 Wetherbee Rd	Orlando	32824		G	598	11,961				per FDEM study
Southwest Middle School	801 Café	6450 Dr. Phillips Boulevard	Orlando	32819			0	0	418	418		
Sunridge MS	1911	14955 Sunridge	Winter Garden	34787-5120	N	G	0	0				200-Gym Completed November 06, 2012 per FDOE (needs to be Surveyed / Confirmed)
Timber Creek High School	3-306 Gym	1001 Avalon Boulevard	Orlando	32806		G	785	19,185		752	per county 8- 23-05	per FDEM study
Timber Creek High School	7-701 Dining	1001 Avalon Boulevard	Orlando	32806		G	591	7,679		591	per county 8- 23-05	per FDEM study
Timber Creek High School	5-classrooms	1002 Avalon Boulevard	Orlando	32807		G	164	3,284				interior safe space
Timber Creek High School	B6-classrooms	1003 Avalon Boulevard	Orlando	32808		G	58	1,162				interior safe space
Union Park Middle School	2 100 Café	1844 Westfall Drive	Orlando	32817		G	402	6,471		402	2007-2008 per County	per FDEM study
University of Central Florida	50	East Plaza Drive	Orlando	32826			0	0	250	250		
University High School	8, Rms 101, 101A, 101E Café	2450 Cougar Way	Orlando	32817	R	G	87	5,256				rolldown shutters and reinforcement. Bldg. 8 Multi- purpose / Dining / Kitchen bldg is EHPA. The total Dining SF after renovation is 10,330 SF
University HS (priority 1)	Gym-3-West	2451 Cougar Way	Orlando		R	G	388	23,560				rolldown shutters and reinforcement. Bldg. 3 Gym is not EHPA. Per FISH Gymnasium is 12,053 SF
Valencia Community College (east)		Econolockahatchee Trail	Orlando	N/A			0	0		699		
Valencia Community College (west)		Kirkman Road	Orlando	N/A			0	0		1,324		

2014 Statewide Emergency Shelter Plan

ORANGE												
Name	Bldg. #	Address	City	Zip	Retrofitted (R), New Construction (N)	General (G), PSN (P), Pet-Friendly (A)	Total Risk Capacity In People (Meets ARC 4496)	Total Risk Capacity (ft ²) (Meets ARC 4496)	Risk Capacity In People (Does not Meet ARC 4496 or Not Yet Surveyed)	Local Planned Usage (reported capacity)	Funding Source: Local (L), State (S), Federal (F), and Program Name	Comments
Walker Middle School (new)	8, RM 801 Cafeteria	150 Amidon Lane	Orlando	32809	N	G	413	8,260		186		Bldg. 8 Multi-purpose/Dining/Kitchen is EHPA. The kitchen in this building will be shared with adjacent Lancaster ES which isn't EHPA.
Wekiva HS	3-306 Gym	7401 N. Hiawassee Road	Apopka	32703		G	770	19,258		759	7-2008 per Co	per FDEM study
Wekiva HS	7-701-Café	7401 N. Hiawassee Road	Apopka	32703		G	604	9,355		604	7-2008 per Co	per FDEM study
West Orange High School	3-Gym	1625 Beaulah Road	Winter Garden	32787		G	916	18,122			L	per FDEM study
West Orange High School	7-Café	1625 Beaulah Road	Winter Garden	32787		G	525	7,875		606	L	per FDEM study
West Orange High School	5-classrooms	1626 Beaulah Road	Winter Garden	32788		G	283	5,668				interior safe space
West Orange High School	6-classrooms	1627 Beaulah Road	Winter Garden	32789		G	93	1,854				interior safe space
Westridge Middle School(new)	100, RM 125 Café	3800 West Oakridge Road	Orlando	32809		G	0	0	442	442		This building will not be EHPA after completion of comprehensive renovation.
Winter Park High School	4-400 Gym	2100 Summerfield	Winter Park	32792			0	0	579	579		
Winter Park High School	500 Rm 101 & 102	2100 Summerfield	Winter Park	32792			0	0	398	398		
Wolf Lake MS	4-401A Café	1771 W Ponkan Rd	Apopka	32712		G	598	9,084		598		per FDEM study
Wolf Lake MS	3-Gym	1771 W Ponkan Rd	Apopka	32712		G	559	11,178				per FDEM study
Zellwood Station Clubhouse		2126 Spillman Drive	Zellwood	N/A			0	0				per County 8-23-05
							0	0				
TOTALS FOR ORANGE COUNTY							29,806	610,188	15,142	35,490		
Special Needs Storm Shelters												
	Shelter Capacity In People	Shelter Demand In People	Surplus/ Deficit In People	Shelter Capacity (ft2)			Surplus/ Deficit (ft2)		RESULT			
Storm Category 4/5	29,806	26,320	3,486	610,188			83,788		SURPLUS			
Special Needs Storm Shelters												
Name	Bldg #	Address	City	Zip	Retrofitted (R) New Construction (N)	General (G), PSN (P), Pet-Friendly (A)	SpNS Capacity (spaces @ 60sf) (meets ARC 4496)	SpNs Capacity (sf) (meets ARC 4496)	SpNS Capacity (spaces @ 60sf) (does not meet ARC 4496)	Local Planned Usage	Funding Source: Local (L), State (S), Federal (F), and Program Name	Comments
Blankner School (Priority 4)	2-201 Café	2500 South Mills Ave	Orlando	32806	N	P	151	12,110		134		PBSJ report- 120mph-threshold bldg
Freedom HS (priority 3)	7-701-Café	2500 Taft-Vineland Rd	Orlando	32837	N	P	134	7,679		134		per FDEM study
Freedom HS (priority 3)	3-306 gym	2500 Taft-Vineland Rd	Orlando	32837	N	P	222	17,562		134		per FDEM study
Olympia High School	3-306 Gym	4301 S. Apopka-Vineland	Orlando	32835	N	P	251	19,188		251	per County 8- 23-05	no exterior walls
Olympia High School (Priority 2)	7-cafeteria	4301 S. Apopka-Vineland	Orlando	32835	N	P	197	8,395		197		
East River High School	306 Gym	654 Columbia School Rd	Orlando	32833	N	P	316	18,999		759		per master list
East River High School	701 Café	654 Columbia School Rd	Orlando	32833	N	P	131	7,875		605		per master list
							0	0				
	SpNS Shelter Capacity In Spaces (meets ARC 4496)	SpNS Shelter Demand In Spaces	Surplus/ Deficit In Spaces	SpNS Shelter Capacity (ft2)			Surplus/ Deficit (ft2)		RESULT			
Storm Category 4/5	1,402	220	1,182	84,120			70,920		SURPLUS			

2014 Statewide Emergency Shelter Plan

OSCEOLA

Name	Bldg. #	Address	City	Zip	Retrofitted (R), New Construction (N)	General (G), PSN (P), Pet-Friendly (A)	Total Risk Capacity In People (Meets ARC 4496)	Total Risk Capacity (ft ²) (Meets ARC 4496)	Risk Capacity In People (Does not Meet ARC 4496 or Not Yet Surveyed)	Local Planned Usage (reported capacity)	Funding Source: Local (L), State (S), Federal (F), and Program Name	Comments
Bella Lago	Gym	3651 Pleasant Hill Rd	Kissimmee	34741	N	G	400	8,000		400	L	EHPA
Celebration HS	5	1809 Celebration	Kissimmee	34741	R	G	732	14,640		368	HB7121	
Celebration HS	7	1809 Celebration Blvd	Kissimmee	34747	R	G	1,196	23,920		1183	S-1496-2009	
Celebration HS	8	1809 Celebration Blvd	Kissimmee	34747	R	G	375	7,500		394	S-1496-2009	
Celebration HS	2-gym	1809 Celebration Blvd	Kissimmee	34747	R	G	822	17,619		822	S-1508-2005	
Celebration School		851 Celebration Avenue	Celebration	34747			0	0				
Central Avenue Elementary School	Cafeteria	1502 N Central Avenue	Kissimmee	34741	N	P	0	0			L	
Chestnut ES	Cafeteria	4300 Chestnut St.	Kissimmee	34759	N	G	551	11,020		551	L	EHPA
Cypress Elementary School		2251 Lakeside Drive	Kissimmee	34744		G	0	0				
Deerwood Elementary School		3701 Lakeside Drive	Kissimmee	34758		G	0	0				
Denn John Middle School		2001 Denn John Lane	Kissimmee	34744		G	0	0				
Discovery Intermediate School	Cafeteria / gym	5350 San Miggel	Poinciana	34759	R	G	908	14,316		908	S-1508-2005	
Discovery Intermediate School	1	5350 San Miguel	Kissimmee	34758	R	G	127	2,540		350	HB7121	
Discovery Intermediate School	3	5350 San Miguel	Kissimmee	34758	R	G	191	3,900		794	HB7121	
Discovery Intermediate School	4	5350 San Miguel	Kissimmee	34758	R	G	235	4,700		235	S-1496-2009	
Discovery Intermediate School	5	5350 San Miguel	Kissimmee	34758	R	G	556	4,700		556	S-1496-2009	
East Lake ES	1	4001 Boggy Creek Rd	Kissimmee	34744	N	G	388	7,777		388	L	EHPA
Floral Ridge ES	Café	2900 Dyer Ave	Kissimmee	34741	N	G	301	6,027		301	L	EHPA
Florida Christian College	Gym	1011 Bill Beck Blvd	Kissimmee	34744	R	G	709	14,180		709	S-1508-2005	
Gateway High School	Gym / Auditorium	801 Bill Beck Boulevard	Kissimmee	34744		G	0	0				
Harmony ES	cafeteria	3365 Schoolhouse	St. Cloud	34773	N	G	388	7,777		388	L	EHPA
Harmony HS	4	3602 ARTHUR J. GALLAGHER BOULEVARD	St. Cloud	34772	R	G	722	14,440		767	S-1496-2009	
Harmony HS	5	3601 Arthur Gall.	St. Cloud	34771	R	G	711	14,220		446	HB7121	
Harmony HS	7	3601 Arthur Gall.	St. Cloud	34771	R	G	1,805	36,100		502	HB7121	
Harmony HS	8	3602 Arthur Gall.	St. Cloud	34772	R	G	376	7,520		393	S-1496-2009	
Harmony HS	2-Gym	3601 ARTHUR J. GALLAGHER BOULEVARD	St. Cloud	34771	R	G, A	932	19,764		932	S-1508-2005	
Hickory Tree Elementary School	Cafeteria	2355 Hickory Tree Road	St. Cloud	34772		G	0	0				
Highlands Avenue Elementary School		800 W Donegan	Kissimmee	34741		G	0	0				
Horizon Middle School	2-gym	2020 Ham Brown Road	Kissimmee	34746	R	G	1,003	20,069		1003	S-1118A	
Kenansville Comm Center	Center	1178 South Canoe Creek Rd	St. Cloud	34769	R	G	120	2,400		120	S-1508-2005	
Kissimmee Elementary School	5	3700 Donegan	Kissimmee	34741	R	G	176	3,520		232	HB7121	
Kissimmee Elementary School	6	3700 Donegan	Kissimmee	34741	R	G	183	3,660		490	HB7121	
Kissimmee Elementary School	4-café	2420 Dyer Boulevard	Kissimmee	3474	R	G	209	5,010		301	S-1508-2005	
Kissimmee Middle School	2-gym	2410 Dyer Boulevard	Kissimmee	34741	R	G, A	875	17,496		936	S-1118A	
KOA ES	1	500 KOA Street	Kissimmee	34758	N	G	231	4,620		231	L	EHPA
Liberty HS	5-gym	4250 Pleasant Hill	Kissimmee	34746	N	G, A	1,335	26,698		892	L	EHPA
Michigan Avenue Elementary School		2015 S Michigan Avenue	St. Cloud	34769			0	0				
Mill Creek Elementary School		1700 Mill Slough Road	Kissimmee	34744			0	0				
Narcoossee Middle School	2-gym/café				R	G	891	14,200		891	S-1508-2005	
Narcoossee Middle School	3	2700 Narcoossee Rd	Kissimmee	34771	R	G	497	9,940		833	HB7121	
Narcoossee Middle School	4	2700 Narcoossee Rd	Kissimmee	34771	R	G	199	3,980		327		
Narcoossee Elementary School	Cafeteria	2690 Narcoossee Rd	Kissimmee	34771	N	G	388	7,777		388	L	EHPA
Neptune ES	1-Cafeteria	1200 Betsy Ross Lane	St. Cloud	34769	N	G	310	6,207		310	L	EHPA
Neptune MS		2727 Neptune Rd	Kissimmee	34744			0	0				
Oak Leaf Landing		2350 N. Central Avenue	Kissimmee		R	G	0	0		0	S-1588-2006	
Parkway Middle School		857 Florida Parkway	Kissimmee	34743			0	0				
Partin Settlement ES	1-Cafeteria	2434 Remington Blvd	Kissimmee	34744	N	G	436	8,720		436		EHPA

2014 Statewide Emergency Shelter Plan

OSCEOLA

Pleasant Hill Elementary School		1253 Pleasant Hill Road	Kissimmee	34746			0	0			
Poinciana ES	2	4200 Rhododendron	Kissimmee	34758	R	G	183	3,660		356	S-1496-2009
Poinciana ES	3	4200 Rhododendron	Kissimmee	34758	R	G	152	3,040		316	HB7121
Poinciana ES	4	4200 Rhododendron	Kissimmee	34758	R	G	301	4,834		301	S-1508-2005
Poinciana ES	5	4200 Rhododendron	Kissimmee	34758	R	G	176	3,520		434	HB7121
Poinciana ES	6	4200 Rhododendron	Kissimmee	34758	R	G	183	3,660		474	HB7121
Reedy Creek Elementary School	1	2300 Brook Court	Kissimmee	34758	R	G	1,410	28,200		1410	S-1118A
Reedy Creek Elementary School	2 (two story add)	2300 Brook Court	Kissimmee	34758	R	G	936	18,720		936	S-1467-2004
St. Cloud ES	1-Cafeteria	2701 Budinger Ave	St. Cloud	34769	N	G	551	11,020		551	L EHPA
St. Cloud Middle School		1975 S Michigan Avenue	St. Cloud	34769		G	0	0			
Sunrise ES		1925 Ham Brown Rd	Kissimmee	34746	N	G	551	11,020		551	L EHPA
Thacker Elementary School		301 Thacker Avenue	Kissimmee	34741		G	0	0			
Ventura Elementary School	3	275 Water Edge Drive	Kissimmee	34743	R	G	436	8,720		436	S-1588-2006
Westside K-8	Gym	2551 Westside Blvd	Kissimmee	34747	N	G	495	9,900		495	

TOTALS FOR OSCEOLA COUNTY 24,652 481,251 0 25,037

	Shelter Capacity In People	Shelter Demand In People	Surplus/ Deficit In People	Shelter Capacity (ft2)			Surplus/ Deficit (ft2)	RESULT			
Storm Category 4/5	24,652	7,309	17,343	481,251			335,071	SURPLUS			

Special Needs Storm Shelters

Name	Bldg #	Address	City	Zip	Retrofitted (R), New Construction (N)	General (G), PSN (P), Pet-Friendly (A)	SpNS Capacity (spaces @ 60sf) (meets ARC 4496)	SpNS Capacity (sf) (meets ARC 4496)	SpNS Capacity (spaces @ 60sf) (does not meet ARC 4496)	Local Planned Usage	Funding Source: Local (L), State (S), Federal (F), and Program Name	Comments
Central Ave ES	Cafeteria	500 W Columbia Avenue	Kissimmee	34741	N	P	550	33,050		500		
Barney E. Veal Center	A	700 Generations Point	Kissimmee	34744	N	P	285	17,100		285		EHPA design per county
St. Cloud Senior Center		3101 17th Street	St. Cloud	34769	R	P	166	9,960		166	S-1543A	
Oak Leaf Landing		2350 N. Central Avenue	Kissimmee	34741	R	P	330	19,800		251	S-1588-2007	per PBSJ report

	SpNS Shelter Capacity In Spaces (meets ARC 4496)	SpNS Shelter Demand In Spaces	Surplus/ Deficit In Spaces	SpNS Shelter Capacity (ft2)			Surplus/ Deficit (ft2)	RESULT			
Storm Category 4/5	1,331	37	1,294	79,860			77,640	SURPLUS			

2014 Statewide Emergency Shelter Plan

PALM BEACH

Name	Bldg. #	Address	City	Zip	Retrofitted (R), New Construction (N)	General (G), PSN (P), Pet-Friendly (A)	Total Risk Capacity In People (Meets ARC 4496)	Total Risk Capacity (ft ²) (Meets ARC 4496)	Risk Capacity In People (Does not Meet ARC 4496 or Not Yet Surveyed)	Local Planned Usage (reported capacity)	Funding Source: Local (L), State (S), Federal (F), and Program Name	Comments
Atlantic Community HS	2,3,4,5,6,7	2455 W. Atlantic Ave	Delray	33445	N	G	5,837	116,740		5,837	L	Primary Risk Shelter
Bear Lakes Middle School	1,2,3,4, G	3505 Shenandoa Boulevard	W Palm Beach	33409	R	G	1,354	27,081		1,354	S-1118A	Secondary Risk Shelter
Bethune, ES McLeod	1	1501 Aveune U	Riviera Beach	33404	R	G	418	10,601		418		Primary Risk Shelter
Boca Raton Community HS	2,3,4,5,6	1501 NW 15th Ct	Boca Raton	33486	N	G	3,218	64,374		3,218		Primary Risk Shelter
Boynton Beach High School	1,3,6	4975 Park Ridge Boulevard	Boynton Beach	33462	N	G	2,075	41,500		2,075	L	Primary Risk Shelter
Carver Middle School	2,4,6,8	101 Barwick Road	Delray Beach	33445	R	G	3,029	60,582		3,029	S-1118A	Secondary Risk Shelter
Christa McCauliffe Middle School	1,2,3,4	6500 Le Chalet Boulevard	Boynton Beach	33437	R	G	1,745	34,908		1,745	S-1543	Secondary Risk Shelter
Discovery Key Elementary School	1	3550 Lyons Road	Lake Worth	33467	N	G	491	9,827		491		Secondary Risk Shelter
Forest Hill SHS	3,4,6,7	8499 Forest Hill blvd	W. Palm Beach	33405	N	G	2,531	50,620		2,531		Primary Risk Shelter
Frontier Elementary School	1	6701 180th Avenue, North	Loxahatchee	33470	N	G	491	9,835		491		Secondary Risk Shelter
Glades Central High School	4, 5	1001 SW Avenue M	Belle Glade	33430	R	G	1,882	23,640		1,882	S-1118A	Secondary Risk Shelter
Heritage ES	1- dining / stage	5100 Melaleuca Lane	Greenacres	33463	N	G	503	10,065		503		Secondary Risk Shelter
Independence Middle	4	4001 Greenw	Jupiter	33410	N	G	554	10,520		554	L	Primary Risk Shelter
John I. Leonard HS	2,3,4,6,7,8,9,10,11	4710 10th Avenue	Greenacres	33463	N	G	4,704	94,080		4,704	L	Primary Risk Shelter
Lake Worth Middle School	1,2,3,4	1300 Barnett Drive	Lake Worth	33460	R	G	1,466	29,323		1,466	S-1118A	Secondary Risk Shelter
Lakeshore Middle School	2,3,4,7, 50	425 West Canal Street	Belle Glade	33430	N	G	2,872	57,440		2,872	L	Primary Risk Shelter
North Grade Elementary	5,6,7	824 North K Street	Lake Worth	33460	N	G	473	9,462		473		Secondary Risk Shelter
Odyssey Middle School	4	6161 Woolbright Road	Boynton Beach	33437	N	G	565	11,308		565		Secondary Risk Shelter
Olympic Heights Community HS	2,4,8	20101 Lyons Road	Boca Raton	33437	R	G	1,613	32,256		1,613		Secondary Risk Shelter
Omni Middle School	C, D, F, G	5775 Jog Road	Boca Raton	33496	R	G	1,819	36,395		1,819		Secondary Risk Shelter
Pahokee Middle School	12 and gym	850 Larrimore road	Pahokee	33476	N	G	888	17,765		888		Primary Risk Shelter
Palm Beach Central HS (Part)	2,3,4,5,6,7	8499 W. Forest Hill Blvd.	Wellington	33414	N	G	3,914	78,275		8,136		Primary Risk Shelter
Palm Beach Gardens Community HS	1,2,3,4,5	4246 Holly Drive	Palm Bch Gardens	33410	N	G				5,267		Primary Risk Shelter
Palm Beach Gardens Community HS	1	4246 Holly Drive	Palm Bch Gardens	33410	N	G	1,213	24,262				
Palm Beach Gardens Community HS	2	4246 Holly Drive	Palm Bch Gardens	33410	N	G	1,346	26,925				
Palm Beach Gardens Community HS	3	4246 Holly Drive	Palm Bch Gardens	33410	N	G	1,631	32,622				
Palm Beach Gardens Community HS	4	4246 Holly Drive	Palm Bch Gardens	33410	N	G	706	14,125				
Palm Beach Gardens Community HS	5	4246 Holly Drive	Palm Bch Gardens	33410	N	G	2,128	42,560				
Park Vista Community High School	2, 5, 6, 7, 8, 9, 10	7900 Jog Rd.	Boynton Beach	33427	N	G	5,520	107,900		5,520	L	Primary Risk Shelter
Seminole Ridge High School	2, 5, 6, 7, 8, 9, 10	4601 Seminole Pratt Whitney R	Loxahatchee	33470	N	G	4,049	89,180		4,049		Primary Risk Shelter
Watson B. Duncan MS	3,4,6,7	5150 117th Court N	Palm Bch Gardens	33418	R	G	1,728	34,576		1,728		Secondary Risk Shelter
Wellington Landings MS	1,2,3,4	1100 Aero Drive	West Palm Beach	33414	R	G	1,745	34,908		1,745		Secondary Risk Shelter
West Boca High School	2, 3, 4, 5, 6, 7, 9, 11	12811 Glades Road	Boca Raton	33428	N	G	3,535	70,722		3,535		Primary Risk Shelter
West Boynton Rec Center		6000 Northtree Blvd	Lake Worth	33463	N	A	0	0		240		Risk Pets
West Gate Community Center		3691 Oswego Avenue	W Palm Beach	33414		G	0	0			L	Host Shelter
Westgate Elementary School	Cafeteria	1545 Loxahatchee Road	W Palm Beach	33414	R	G	2,293	45,861		473	S, L	Primary Risk Shelter
Wm. T. Dwyer High School	1, 2, 8	13601 N Military Trail	Palm Bch Gardens	33418	R	G	2,343	58,579		1,787	S-1118A	Secondary Risk Shelter
							0	0				
TOTALS FOR PALM BEACH COUNTY							70,679	1,418,817	0	71,008		
	Shelter Capacity In People	Shelter Demand In People	Surplus/ Deficit In People	Shelter Capacity (ft2)			Surplus/ Deficit (ft2)	RESULT				
Storm Category 4/5	70,679	28,467	42,212	1,418,817			849,477	SURPLUS				

2014 Statewide Emergency Shelter Plan

PALM BEACH

Special Needs Storm Shelters

Name	Bldg #	Address	City	Zip	Retrofitted (R), New Construction (N)	General (G), PSN (P), Pet- Friendly (A)	SpNS Capacity (spaces @ 60sf) (meets ARC 4496)	SpNs Capacity (sf) (meets ARC 4496)	SpNS Capacity (spaces @ 60sf) (does not meet ARC 4496)	Local Planned Usage	Funding Source: Local (L), State (S), Federal (F), and Program Name	Comments
South Florida Fair Expo	West Expo	9067 Southern Boulevard	W Palm Beach	33411	R	P	550	33,000		550		SpNS-550 "Special Care" /
Palm Beach Central HS (Part)	8-Gym	8499 W. Forest Hill Blvd.	Wellington	33414	N	P	250	15,000		250		SpNS - 250 caregivers
	SpNS Shelter Capacity In Spaces (meets ARC 4496)	SpNS Shelter Demand In Spaces	Surplus/ Deficit In Spaces	SpNS Shelter Capacity (ft2)			Surplus/ Deficit (ft2)	RESULT				
Storm Category 4/5	800	2,520	-1,720	48,000			-103,200	DEFICIT				

2014 Statewide Emergency Shelter Plan

PASCO

Name	Bldg. #	Address	City	Zip	Retrofitted (R), New Construction (N)	General (G), PSN (P), Pet-Friendly (A)	Total Risk Capacity In People (Meets ARC 4496)	Total Risk Capacity (ft ²) (Meets ARC 4496)	Risk Capacity In People (Does not Meet ARC 4496 or Not Yet Surveyed)	Local Planned Usage (reported capacity)	Funding Source: Local (L), State (S), Federal (F), and Program Name	Comments
Anclote ES		3610 Madison Street	Elfers	34652			0	0	1,267			Non-compliant with ARC 4496/Kelly School/Level E evac zone/ 21.5 SLOsh
Bayonet Point Middle School		11125 Little Road	New Port Richey	34654			0	0	478			Need LRDM - 1983 construction / Non-compliant with ARC 4496 / Kelly School / 46' span
Calusa Elementary School	4	7520 Orchid Lake Road	New Port Richey	34654	R	G	126	1,883		0	S/HMGP	No ARC exemption granted / Level E evac zone / Low Capacity
Centennial Elementray School		38501 Centennial Road	Dade City	33525			0	0	0			Non Compliant with ARC 4496
Centennial Middle School	2	38501 Centennial Road	Dade City	33525	R	G	882	14,350		882	L-School Brd	
Chasco Elementray/Middle School	2-1st flr	7720 Ridge Road	New Port Richey	34654	N	G	425	8,695		425	L-School Brd	
Chasco Elementray/Middle School	2-2nd flr	7720 Ridge Road	New Port Richey	34654	N	G	425	9,399		425	L-School Brd	
Connerton Elementary School	3, 4 & 5	9300 Flourish Drive	Land O'Lakes	34637	N	G	1,168	22,544		1168	L-School Brd	reported by EM 2011
Cypress Elementary School		10055 Sweet Bay Court	New Port Richey	34654			0	0	187			Non-compliant with ARC 4496 / Kelly School
Denham Oaks Elementary School	1	14220 Oak Grove Blvd	Lutz	33548	R	G	258	3,869		257	S/HMGP	
Denham Oaks Elementary School	2	14220 Oak Grove Blvd	Lutz	33548	R	G	380	5,703		380	S/HMGP	
Denham Oaks Elementary School	3	14220 Oak Grove Blvd	Lutz	33548	R	G	203	3,042		203	S/HMGP	
Denham Oaks Elementary School	5	14220 Oak Grove Blvd	Lutz	33548	R	G	227	5,686		227	S/HMGP	
Denham Oaks Elementary School	6	14220 Oak Grove Blvd	Lutz	33548	R	G	429	7,454		429	S/HMGP	
Denham Oaks Elementary School	7	14220 Oak Grove Blvd	Lutz	33548	R	G	204	3,057		204	S/HMGP	
Double Branch ES	Target 2008	31500 Chancey Pkwy	Wesley Chapel	33543	N	G	787	15,740		787	Local	Resurvey 2011
Fasano Regional Evacuation Shelter	1	11611 Denton Ave	Hudson	34667	N	G, A	500	10,000		666	L/F HMGP	500 G + 166 PSN
Fivay High School	all	SR52	Hudson	34667	N	G	0	0		0	L	ARC exemption requested / Level D evac zone
Gulf High School		5355 School Road	New Port Richey	34652			0	0	1,595		S/HMGP	Non-compliant with ARC 4496 / Kelly School / Level E evac zone / 4.5' SLOSH
Hudson High School		14410 Cobra Way	Hudson	34669			0	0	3,225		S/HMGP	Non-compliant with ARC 4496 / Kelly School / Level E evac zone / 5.5' SLOSH
Hudson High School		14410 Cobra Way	Hudson	34669			0	0			S/HMGP	Non-compliant with ARC 4496 / Kelly School / Level E evac zone / 5.5' SLOSH
JW Mitchell HS	7	2323 Little Road,	New Port Richey	34655	R	G	0	0		1,230	S-1467-2004	ARC exemption granted / Level E evac zone / 4' SLOSH
JW Mitchell HS	8	2323 Little Road,	New Port Richey	34655	R	G	0	0		607	S-1467-2004	ARC exemption granted / Level E evac zone / 4' SLOSH
JW Mitchell HS	9	2323 Little Road,	New Port Richey	34655	R	G	0	0		400	S-1467-2004	ARC exemption granted / Level E evac zone / 4' SLOSH
Lacoochee Elementary School	11	38815 Cummer Road	Lacoochee	33525	R	G	0	900		0	S/HMGP	Use change of Media area renderd space unusable as shelter space (prior had 60 general population spaces)
Lacoochee Elementary School	12	38815 Cummer Road	Lacoochee	33525	R	G	383	5,749		357	S/HMGP	Space Modification
Lacoochee Elementary School	13 ESE	38815 Cummer Road	Lacoochee	33525	R	G	0	1,108		0	S/HMGP	Use change of Storage area renderd space unusable as shelter space (prior had 74 general population spaces)
Longleaf Elementary School	4	2323 Little Road	New Port Richey	34655	N	G	1,060	26,500		804	Local	Opened 8 / 2005
New River ES	4	4710 River Glen Blvd	Wesley Chapel	33545	N	G	787	15,740		787	Local	2008-2009
Northwest Elementary School	1 & 4 ESE	14302 Cobra Way	Hudson	34669			0	0	1,403			No ARC exemption granted / Kelly School / Level E evac zone / 4.2' SLOSH
Oakslead ES	4-Classrms	19925 lake Patience RD	Land O'Lakes	34639	N	G	775	14,580		775	L-School Brd	
Odessa Elementary School	2, 3 & 4	1874 Ketzler Drive	New Port Richey	34655	N	G	1,505	30,171		1505		reported by EM 2011
Pasco Hernando Comm. College	Target 2008				N	G	0	0			L-College	EHPA, not locally designated for shelter use
Pasco High School	16	36850 SR 52	Dade City	33525	R	G	0	0		0	S/HMGP	Non Compliant with ARC 4496 / Exterior Bathrooms
Pasco High School	17	36850 SR 52	Dade City	33525	R	G	0	0		0	S/HMGP	Non Compliant with ARC 4496 / Exterior Bathrooms
Pasco High School	18	36850 SR 52	Dade City	33525	R	G	0	0		0	S/HMGP	Non Compliant with ARC 4496 / Exterior Bathrooms
Pineview Elementary School	1, 2, 3, 4	5333 Parkway Blvd	Land O'Lakes	33549	N	G	804	16,080		804	Local EHPA	8/1/03 completion
Pineview Middle School	1 Main	5334 Parkway Boulevard	Land O'Lakes	34639	R	G	0	0	74	0	F, S	Capacity/Staffing Issues Non-compliant with ARC 4496
Pineview Middle School	5 P.E.	5334 Parkway Boulevard	Land O'Lakes	34639	R	G	0	9,546		0	S/HMGP	Non Compliant with ARC 4496 / Gym with open span needs engineering study / construction year (?)

2014 Statewide Emergency Shelter Plan

PASCO

Raymond B. Stewart Middle School	10	38505 Tenth Avenue	Zephyrhills	33540	R	G	0	4,095		0	S/HMGP	Change of use to Lab rendering space unusable as shelter space (prior had 242 general population spaces)
Raymond B. Stewart Middle School	9-Media / 9A-ESE / 5	38505 Tenth Avenue	Zephyrhills	33540	R	G	0	2,879		0	S/HMGP	Change of use to Lab rendering space unusable as shelter space (prior had 122 general population spaces)
RB Stewart MS	12-Cafeteria	38505 Tenth Avenue	Zephyrhills	33540	N	G	487	9,740		487	L-School Brd	
River Ridge Middle/High School	1	11646 Town Center Road	New Port Richey	34654	R	G	339	4,812		135	S/HMGP	
River Ridge Middle/High School	2	11646 Town Center Road	New Port Richey	34654	R	G	517	7,761		339	S/HMGP	
River Ridge Middle/High School	3	11646 Town Center Road	New Port Richey	34654	R	G	636	15,899	2,879	515	S/HMGP	
River Ridge Middle/High School	4	11646 Town Center Road	New Port Richey	34654	R	P	0	0		0	S/HMGP	1982 construction, reinforcement and structural issues with roof connections
River Ridge Middle/High School	5	11646 Town Center Road	New Port Richey	34654	R	G	665	16,623		238	S/HMGP	
River Ridge Middle/High School	24	11646 Town Center Road	New Port Richey	34654	R	G	0	0	0		S/HMGP	Structural Issues with roof connections
River Ridge Middle/High School	31	11646 Town Center Road	New Port Richey	34654	R	G	236	5,900		236	S/HMGP	
River Ridge Middle/High School	23-1st fl	11646 Town Center Road	New Port Richey	34654	R	P	698	13,970		698	S/HMGP	Shelter/Generator removed
River Ridge Middle/High School	23-2nd flr	11646 Town Center Road	New Port Richey	34654	R	G	825	14,000		829	S/HMGP	
Saint Leo University	4	33701 SR 52	St Leo	33525	N	G	291	5,820		291	L	EHPA
Saint Leo University	22	33701 SR 52	St Leo	33525	R	G	0	0			S/EMPATF	Non Compliant with ARC 4496
Saint Leo University	24	33701 SR 52	St Leo	33525	R	G	525	10,500			S/EMPATF	Non Compliant with ARC 4496
Saint Leo University		33701 SR 52	St Leo	33525	R	G	231	4,620			S/EMPATF	Non Compliant with ARC 4496
Saint Leo University	Bowman	33701 SR 52	St Leo	33525	R	P	0	0				2nd floor not ADA compliant
Saint Leo University	Bowman	33701 SR 52	St Leo	33525	R	G	0	0	145	145		Secondary SpNS / Staffing issues
Saint Leo University	Lewis	33701 SR 52	St Leo	33525	R	G	0	0		461		Change of use to Apartments rendering space unusable as shelter space
Saint Leo University	St. Edwards	33701 SR 52	St Leo	33525	R	G	346	6,920		525	S/EMPATF	
Schrader Elementary School	9	11041 Little Rd	New Port Richey	34654	R	G	0	0		850	Local EHPA	ARC exemption granted / Level E evac zone / 4.4' SLOSH
Seven Oaks Elementary	4	27633 Mystic Oak	Wesley Chapel	33544	N	G	1,060	26,500		804	Local	Opens 8/05
Seven Springs Middle School	C	2441 Little Road	New Port Richey	34654	R	G	0	0		0	S/EMPATF	Non Compliant with ARC 4496
Shady Hills Elementary School		18000 Shady Hills Road	Spring Hill	34610			0	0	1,869			Non Compliant with ARC 4496
Sunlake High School	Target 2008	3023 Sunlake Blvd	Land O'Lakes	34648	N	G	2,860	57,200		2,860	Local	
Thomas Weightman Middle School	2	30649 Wells Road	Zephyrhills	33544	R	G	326	4,885		389	S/HMGP	
Thomas Weightman Middle School	3	30649 Wells Road	Zephyrhills	33544	R	G	698	17,446		573	S/HMGP	
Thomas Weightman Middle School	4	30649 Wells Road	Zephyrhills	33544	R	G	401	6,018		427	S/HMGP	
Thomas Weightman Middle School	5	30649 Wells Road	Zephyrhills	33544	R	G	234	3,969		234	S/HMGP	
Thomas Weightman Middle School	6	30649 Wells Road	Zephyrhills	33544	R	G	351	5,270		427	S/HMGP	
Thomas Weightman Middle School	8	30649 Wells Road	Zephyrhills	33544	R	G	401	6,018		427	S/HMGP	
Trinity ES	1,2,3,4	2209 Duck Slough Blvd	New Port Richey	34654	N	G	755	15,100		755	L-School Brd	ARC exemption granted / Level E evac zone / 3.6 SLOSH
Trinity Oaks ES	2	1827 Trinity Oaks Blvd	New Port Richey	34655	N	G	0	0		884	L-School Brd	3.6' SLOSH
Veterans Elementary School		26940 Progress Parkway	Wesley Chapel	33544	N	G	920	18,400		920	L-School Brd	EHPA
Watergrass Elementary		32750 Overpass Road	Wesley Chapel	33545	N	G	775	15,500		775	L	
Wesley Chapel HS	1 Admin	30651 Wells Road	Wesley Chapel	33544	N	P	0	0			L-School Brd	
Wesley Chapel HS	2 Classroom	30651 Wells Road	Wesley Chapel	33544	R	P	0	0			S-1467-2004	Secondary SpNS / Staffing issues / capacity recalculated to meet 60 Sq.Ft.
Wesley Chapel HS	3 Classroom	30651 Wells Road	Wesley Chapel	33544	R	G	1,143	16,780		1,143	S-1467-2004	
Wesley Chapel HS	5 Cafeteria	30651 Wells Road	Wesley Chapel	33544	R	G	321	4,816		370	S-1467-2004	
Wesley Chapel Park					N	G	0	0		0	L/F/S	EMPA/HB7121 -Never built
Wiregrass High School	3	2909 Mansfield Blvd	Wesley Chapel	33543	N	P	0	0		0	L/S	Primary SpNS , Target 2009
Wiregrass High School	4	2909 Mansfield Blvd	Wesley Chapel	33543	N	G	1,102	22,040		1,102	L-School Brd	Generator Installed by State
Wiregrass High School	6	2909 Mansfield Blvd	Wesley Chapel	33543	N	G	317	6,340		317	L-School Brd	
Wiregrass High School	7	2909 Mansfield Blvd	Wesley Chapel	33543	N	G	311	6,220		311	L-School Brd	
Zephyrhills High School	1 - Less Rm 100 series	6335 12 Street	Zephyrhills	33540	R	P	0	0	173		S/HMGP	Non-compliant with ARC 4496 / Kelly School major retrofit issues
Zephyrhills High School	11 - chorus & band	6335 12 Street	Zephyrhills	33540	R	G	0	0	1,740		S/HMGP	Non-compliant with ARC 4496 / Kelly School major retrofit issues

TOTALS FOR PASCO COUNTY

29,099 587,837 15,035 31,789

	Shelter Capacity In People	Shelter Demand In People	Surplus/ Deficit In People	Shelter Capacity (ft2)		Surplus/ Deficit (ft2)	RESULT		
Storm Category 4/5	29,099	25,327	3,772	587,837		81,297	SURPLUS		

2014 Statewide Emergency Shelter Plan

PASCO

Special Needs Storm Shelters

Name	Bldg #	Address	City	Zip	Retrofitted (R), New Construction (N)	General (G), PSN (P), Pet- Friendly (A)	SpNS Capacity (spaces @ 60sf) (meets ARC 4496)	SpNs Capacity (sf) (meets ARC 4496)	SpNS Capacity (spaces @ 60sf) (does not meet ARC 4496)	Local Planned Usage	Funding Source: Local (L), State (S), Federal (F), and Program Name	Comments
Fasano Shelter	1 / RM 1	11611 Denton Av	Hudson	34654			166	10,000		166	S/F	Primary SpNS
River Ridge MS / HS	23 (1st floor)	11646 Town Center Road	New Port Richey	34654	R	P	0	0		0	S	Redesignated as "G" Shelter
St. Leo University	Bowman	33701 SR 52	St. Leo		R	P	101	4,550		115		Secondary SpNS / Staffing issues
Wesley Chapel HS	2	30651 Wells Road	Wesley Chapel	33545	R	P	421	18,954		333	S-1467-2004	Secondary SpNs / Staffing issues / capacity recalculated to meet 60 Sq.Ft.
Wiregrass High School	3	2909 Mansfield Blvd	Wesley Chapel	33543	N	P	485	21,806		485	L/S	Primary SpNS
	SpNS Shelter Capacity In Spaces (meets ARC 4496)	SpNS Shelter Demand In Spaces	Surplus/ Deficit In Spaces	SpNS Shelter Capacity Capacity (ft2)			Surplus/ Deficit (ft2)		RESULT			
Storm Category 4/5	1,173	2,810	-1,637	70,380			-98,220		DEFICIT			

2014 Statewide Emergency Shelter Plan

PINELLAS

Name	Bldg. #	Address	City	Zip	Retrofitted (R), New Construction (N)	General (G), PSN (P), Pet-Friendly (A)	Total Risk Capacity In People (Meets ARC 4496)	Total Risk Capacity (ft ²) (Meets ARC 4496)	Risk Capacity In People (Does not Meet ARC 4496 or Not Yet Surveyed)	Local Planned Usage (reported capacity)	Funding Source: Local (L), State (S), Federal (F), and Program Name	Comments
Bauder Elementary School	1	12755 86 Avenue North	Seminole	33776	R	G	0	0	580	773	L	open spans-form board roof-walls issues
Azalea ES	16	1680 74th Street N	St. Petersburg	33710	N	G	270	5,405			L	per EHPA list-2009
Bardmoor ES	3	8900 Greenbrier Road	Seminole	33777	N	G	0	0			L	per EHPA list-2009, 6.3' SLOSH
Belleair ES	9	1156 Lakeview Road	Clearwater	33756	N	G	0			522	S	Classroom Size Reduction
Blanton ES	16	6400 54th Avenue N	St. Petersburg	33709	N	G	0	0			L	per EHPA list-2009, 1.97' Slosh
Boca Ciega HS	1 & 4	924 58th St. S.	Gulfport	33707	N	G	0			4,677		use bldgs 1 & 4
Brooker Creek E S	4 & 5 (1st floors)	3130 Forelock Rd	Tarpon Springs	34688	R	G	704	10,560		926	HMGP	25ft amsl- FFE. < 1' SURGE
Campbell Park ES		1051 7th Ave S	St. Petersburg	33705	N	G	1,330	26,600		1,773		
Carwise Middle School	5&6	3301 Bentley Drive	Palm Harbor	34684	R	G, A	2,654	39,812		2,709	HMGP	PBSJ- report
Clearwater Fundamental MS (formerly Kennedy MS)	1 (1st flr halls)	1660 Palmetto Street	Clearwater	33755	R	G, A	0	0	1,756	1,579	L	questions on walls/roof.
Countryside High School	6	300 McMullen Booth	Clearwater	33781	R	G	90	1,798			HMGP	meets ARC 4496 per PBSJ report
Doug Jamerson ES	4	1200 37th St. S	St. Petersburg	33714	R	G	340	6,800		898	S-1508-2005	
Doug Jamerson ES	5	1200 37th St. S	St. Petersburg	33714	R	G	340	6,800			S-1508-2005	
Doug Jamerson ES	4&5	2350 22 Ave S	St Petersburg	33714	R	G, A	61	1,210				
Dunedin Community Center		1920 Pinehurst RD	Dunedin	34698	N	G	0	0		533		9.7' SLOSH
Dunedin ES		900 Union Street	Dunedin	34698	N	G	0	0		2,186		
Dunedin ES (new)	1	901 Union Street	Dunedin	34699	N	G	571	11,423				
Dunedin ES (new)	2	902 Union Street	Dunedin	34700	N	G	280	5,604				
Dunedin ES (new)	3	903 Union Street	Dunedin	34701	N	G	227	4,547				
Dunedin ES (new)	4	904 Union Street	Dunedin	34702	N	G	314	6,284				
Dunedin Highland Middle School	4	70 Patricia Avenue	Dunedin	34698	N	G, A	332	6,634				
Dunedin Highland Middle School	5	70 Patricia Avenue	Dunedin	34698	N	G	617	11,296				
East Lake High School	6	1300 Silver Eagle Drive	Tarpon Springs	34689	R	G, A	0	0			S-1395B	PBSJ report, 1.7' SLOSH
East Lake High School	2 (1st floor)	1300 Silver Eagle Drive	Tarpon Springs	34689	R	G, A	0	0			S-1395B	PBSJ report, 1.7' SLOSH
East Lake High School	2,3,6,9	1300 Silver Eagle Drive	Tarpon Springs	34689	R	G, A	0	0		1,577	S-1395B	1.7' SLOSH
East Lake High School	3 (1st floor)	1300 Silver Eagle Drive	Tarpon Springs	34689	R	G, A	0	0			S-1395B	PBSJ report, 1.7' SLOSH
East Lake High School	9 (1st floor)	1300 Silver Eagle Drive	Tarpon Springs	34689	R	G, A	0	0			S-1395B	PBSJ report, 1.7' SLOSH
Eishenhower ES	7	2800 Drew Street	Clearwater	33759	N	G	284	5,672				
Fairmont Park Elementary School	4&5	575 41 Street South	St Petersburg	33711	R	G, A	61	1,220				PBSJ Report
Fairmount Park ES	4	575 41 Street South	St Petersburg	33711	R	G	340	6,800		771	S-1508-2005	PBSJ Report
Fairmount Park ES	5	575 41 Street South	St Petersburg	33711	R	G	340	6,800			S-1508-2005	PBSJ Report
Fuguitt ES	12	13010 101st Street	Largo	33773	N	G	0	0				11.3' Slosh
Gibbs High School	campus wide	850 34 Street South	St Petersburg	33711		G	0	0		4,037	F,S	replace old bldgs,
Gibbs Senior High School	2	851 34 Street South	St Petersburg	33712	R	G	1,631	32,616			L	
Gibbs Senior High School	3	852 34 Street South	St Petersburg	33713	R	G	982	19,647			L	
Gibbs Senior High School	4	853 34 Street South	St Petersburg	33714	R	G	1,652	33,038			L	
Gibbs Senior High School	5	854 34 Street South	St Petersburg	33715	R	G	776	15,529			L	
Gibbs Senior High School	6	855 34 Street South	St Petersburg	33716	R	G	429	8,583			L	
Gulfport ES	3	2014 52nd Street S	St. Petersburg	33707	R	G	208	4,156			L	
Gulfport ES	4	2014 52nd Street S	St. Petersburg	33707	R	G	542	10,835			L	
Gulfport ES	5	2014 52nd Street S	St. Petersburg	33707	R	G	510	10,205			L	
Gulfport ES	7	2014 52nd Street S	St. Petersburg	33707	R	G	265	5,309			L	
Gulfport ES	campus wide	2014 52nd Street S	St. Petersburg	33707		G	0	0		1,773	L	
High Point ES (New)	3	5921 150th Ave	Clearwater	33760	N	G	0	0			L	6.2' SLOSH
High Point ES (New)	4	5921 150th Ave	Clearwater	33760	N	G	0	0			L	6.2' SLOSH
High Point ES (New)	5	5921 150th Ave	Clearwater	33760	N	G	0	0			L	6.2' SLOSH
High Point ES (New)	6	5921 150th Ave	Clearwater	33760	N	G	0	0			L	6.2' SLOSH
High Point ES Campus		5921 150th Ave	Clearwater	33760	N	G	0	0		2,217		6.2' SLOSH
Largo High School	11 (1st floor)	410 N Missouri Avenue	Largo	33770	R	G	745	11,172		641	L	wall questions

2014 Statewide Emergency Shelter Plan

PINELLAS

Name	Bldg. #	Address	City	Zip	Retrofitted (R), New Construction (N)	General (G), PSN (P), Pet-Friendly (A)	Total Risk Capacity In People (Meets ARC 4496)	Total Risk Capacity (ft ²) (Meets ARC 4496)	Risk Capacity In People (Does not Meet ARC 4496 or Not Yet Surveyed)	Local Planned Usage (reported capacity)	Funding Source: Local (L), State (S), Federal (F), and Program Name	Comments
Lealman Intermediate Middle School	1-cr	4900 28th St. N	St Petersburg	33714	N	G	462	9,235		1,223	F,S,L	replace old bldgs
Lealman Intermediate Middle School	2-dining	4900 28th St. N	St. Petersburg	33714	R	G	110	2,201				
Lealman Intermediate Middle School	4-gym	4900 28th St. N	St Petersburg	33714	N	G	480	9,552				
Lealman Intermediate Middle School	5-ESE,multipurpose	4900 28th St. N	St Petersburg	33714	R	G	569	11,386				
Leila Davis ES	5	2630 Landmark Drive	Clearwater	33761	N	G	318	6,364				
McMullen Booth E S	4 (1st floor)	3025 union st	Clearwater	33579	R	G	267	5,330		885	HMGP	
McMullen Booth E S	5 (1st floor)	3025 union st	Clearwater	33579	R	G	267	5,330			HMGP	
McMullen Booth E S	7	3025 union st	Clearwater	33759	N	G	209	4,186				
Mildred Helms ES	12	561 S. Clearwater-Largo Rd	Largo	33770	N	G	470	9,406				
New Heights Elementary School	campus wide	3901 37th St. N	St. Petersburg	33714	N	G	0	0		2,304		
New Heights Elementary School	2	3902 37th St. N	St. Petersburg	33715	N	G	0	0				library
New Heights Elementary School	3	3902 37th St. N	St. Petersburg	33715	N	G	239	4,772				
New Heights Elementary School	4	3903 37th St. N	St. Petersburg	33716	N	G	487	9,746				
New Heights Elementary School	5	3904 37th St. N	St. Petersburg	33717	N	G	465	9,305				
New Heights Elementary School	6	3905 37th St. N	St. Petersburg	33718	N	G	425	8,497				
Northside Baptist Church		6000 38 Avenue North	St Petersburg	33710			0	0	758	505		2.8' SLOSH
Palm Harbor Middle School	4 (1st floor)	1800 SR 584	Palm Harbor	34683	R	G	487	9,739				per PBSJ report
Palm Harbor Middle School	5 (1st floor)	1800 SR 584	Palm Harbor	34683	R	G	561	11,216				per PBSJ report
Palm Harbor Middle School		1800 SR 584	Palm Harbor	34683	R	G	0	0		1,389	HMGP	good-1st floor-impact glass
Palm Harbor University HS	2	1900 Omaha Street	Palm Harbor	34683	R	G, A	368	7,350				per PBSJ report
Palm Harbor University HS	3	1900 Omaha Street	Palm Harbor	34683	R	G, A	391	7,815				per PBSJ report
Palm Harbor University HS	4	1900 Omaha Street	Palm Harbor	34683	R	G, A	613	12,250				per PBSJ report
Palm Harbor University HS	5	1900 Omaha Street	Palm Harbor	34683	R	G, A	719	14,372			HMGP	per PBSJ report
Palm Harbor University HS	6	1900 Omaha Street	Palm Harbor	34683	R	G, A	250	4,993				per PBSJ report
Palm Harbor University HS	7	1900 Omaha Street	Palm Harbor	34683	R	G, A	362	7,233				per PBSJ report
Palm Harbor University HS	8	1900 Omaha Street	Palm Harbor	34683	R	G, A	483	9,656				per PBSJ report
Palm Harbor University HS	9	1900 Omaha Street	Palm Harbor	34683	R	G, A	183	3,660				per PBSJ report
Palm Harbor University HS	10	1900 Omaha Street	Palm Harbor	34683	R	G, A	510	10,191				per PBSJ report
Palm Harbor University HS	11	1900 Omaha Street	Palm Harbor	34683	R	G, A	469	9,381			HMGP	per PBSJ report
Palm Harbor University HS	12	1900 Omaha Street	Palm Harbor	34683	R	G, A	83	1,660				per PBSJ report
Palm Harbor University HS		1900 Omaha Street	Palm Harbor	34683	R	G, A	0	0		1,599	HMGP	
Pinellas Central ES	6	10501 58th Street	Pinellas Park	33782	N	G	0	0			L	9' SLOSH
Pinellas Park High School	1	6305 118 Avenue North	Pinellas Park	33771	R	G, A	0	0	2,075	2,767	HMGP	wall questions also unprotected higher windows? Surge?, 4.1' SLOSH
Ridgecrest ES	17	1901 119th Street N	Largo	33778	N	G	129	2,587				
Ross Norton Recreation Center		1426 Martin Luther King Jr	Clearwater		N	G	303	6,060		405	L	
Safety Harbor ES	11	535 5th Avenue N	Safety Harbor	34695	N	G	0	0			L	7.87' SLOSH
Safety Harbor MS	2, 3, 4, 5, 6, 7, 9, 11, 12, 14 & 15	125 7 Street North	Safety Harbor	34695	R	G, A	0	0			L	surge issues, 8.6' SLOSH
Safety Harbor MS	2 (2nd floor) & 3 (2nd floor)	901 1ST Ave North	Safety Harbor	34695	N	G	0	0		4,452	L	2nd floor only- surge issues- in Cat 4 zone. Both floors in exiting storm. 8.6' SLOSH
Sanderlin ES	4	2350 22nd Ave S	St. Petersburg		R	G	337	6,800			S-1508-2005	
Sanderlin ES	5	2350 22nd Ave S	St. Petersburg		R	G	338	6,800			S-1508-2005	
Sanderlin ES	4&5	2350 22nd Ave S	St Petersburg	33712	R	G, A	56	1,120		837		not done 1435A
Sanderlin ES	7	2350 22nd Ave S	St. Petersburg	33712	N	G	129	2,587			L	
Seventy-Fourth Street ES	9	3801 74th Street N	St. Petersburg	33709	N	G	129	2,587			L	
Sexton ES	4 & 5	1997 54th Ave N	St. Petersburg		R	G, A	655	9,977		915	L	
Skycrest ES	6	10 N. Corona Avenue	Clearwater	33765	N	G	0	10,620		522	S	Classroom Size Reduction
Skyview ES	11	8601 60th Street N	Pinellas Park	33782	N	G	0	0			L	6.93' SLOSH
Southern Oak ES	13	9101 Walsingham Road	Largo	33733	N	G	0	0			L	11.16' SLOSH
St. Petersburg High School	4 & 5-1st & 2nd	2501 5th Avenue North	St Petersburg	33713	R	G, A	1,755	35,100		943	HMGP	PBSJ report

2014 Statewide Emergency Shelter Plan

PINELLAS

Name	Bldg. #	Address	City	Zip	Retrofitted (R), New Construction (N)	General (G), PSN (P), Pet-Friendly (A)	Total Risk Capacity In People (Meets ARC 4496)	Total Risk Capacity (ft ²) (Meets ARC 4496)	Risk Capacity In People (Does not Meet ARC 4496 or Not Yet Surveyed)	Local Planned Usage (reported capacity)	Funding Source: Local (L), State (S), Federal (F), and Program Name	Comments
Tarpon Springs Middle School	4 & 5-1st floors	500 N Florida Avenue	Tarpon Springs	34689	R	G, A	0	0		1,413	L	impact glass, 5.2' SLOSH
Thurgood Marshall Middle School	1 thru 6	3901 22 Ave. S.	St Petersburg	33711	N	G, A	0	0		4,002	F,S	old bldgs-surge 7.7' SLOSH
TOTALS FOR PINELLAS COUNTY							30,973	605,419	5,169	51,753		
Special Needs Storm Shelters												
Storm Category 4/5	Shelter Capacity In People	Shelter Demand In People	Surplus/ Deficit In People	Shelter Capacity (ft2)			Surplus/ Deficit (ft2)	RESULT				
Storm Category 4/5	30,973	42,370	-11,397	605,419			-241,981	DEFICIT				
Name	Bldg #	Address	City	Zip	Retrofitted (R), New Construction (N)	General (G), PSN (P), Pet- Friendly (A)	SpNS Capacity (spaces @ 60sf) (meets ARC 4496)	SpNs Capacity (sf) (meets ARC 4496)	SpNS Capacity (spaces @ 60sf) (does not meet ARC 4496)	Local Planned Usage	Funding Source: Local (L), State (S), Federal (F), and Program Name	Comments
Dunedin Highland MS	2	70 Patricia Ave	Dunedin	34698	N	P	379	22,727		1,596		SpNS 1,596 + 400 Pet Owners
Dunedin Highland MS	3	70 Patricia Ave	Dunedin	34698	N	P	426	25,534				PBSJ - study
John Hopkins Middle School	5 & 6	701 16 Street South	St Petersburg	33705	R	P, A	407	24,456		1,113	L	PBSJ - study
Oak Grove Middle School	1 & 6	1370 S Belcher Road	Clearwater	33764	N	P, A	1,056	63,360		1,584		SpNS 1,584 + 400 PetOwners
Storm Category 4/5	SpNS Shelter Capacity In Spaces (meets ARC 4496)	SpNS Shelter Demand In Spaces	Surplus/ Deficit In Spaces	SpNS Shelter Capacity (ft2)			Surplus/ Deficit (ft2)	RESULT				
Storm Category 4/5	2,268	4,000	-1,732	136,080			-103,920	DEFICIT				

2014 Statewide Emergency Shelter Plan

POLK

Name	Bldg. #	Address	City	Zip	Retrofitted (R), New Construction (N)	General (G), PSN (P), Pet-Friendly (A)	Total Risk Capacity In People (Meets ARC 4496)	Total Risk Capacity (ft ²) (Meets ARC 4496)	Risk Capacity In People (Does not Meet ARC 4496 or Not Yet Surveyed)	Local Planned Usage (reported capacity)	Funding Source: Local (L), State (S), Federal (F), and Program Name	Comments
Alta Vista ES	9	801 Scenic Hwy	Haines City	33844	N	G, A	345	5,182		432	L	open 2006
Auburndale High School		1 Bloodhound Trail	Auburndale	33823			0	0	644			
Bartow Family Health Care Center		5 Brice Boulevard	Bartow	33830	R	P	0	0	0			
Bartow Senior High School	23- cafeteria	1270 S Broadway	Bartow	33830	N	G	436	6,536		495	L	open 2004
Boone Middle School		225 S 22nd Street	Haines City	33844			0	0	114			
Chain of Lakes ES	6	7001 SR 653	Winter Haven	33884	N	G	143	2,860			L	open 2005
Chain of Lakes ES	3th- 2nd floor	7001 SR 653	Winter Haven	33884	N	G	454	6,804		521	L	open 2005
Chain of Lakes ES	3th-1st floor	7001 SR 653	Winter Haven	33884	N	G	495	7,421		521	L	open 2005
Chain of Lakes ES	4th- 1st floor	7001 SR 653	Winter Haven	33884	N	G	448	6,714		522	L	open 2005
Chain of Lakes ES	4th-2nd floor	7001 SR 653	Winter Haven	33884	N	G	483	7,248		521	L	open 2005
Chain of Lakes ES	5-Dining	7001 SR 653	Winter Haven	33884	N	G	323	4,840		327	L	open 2005
Combee ES	17	2805 Morgan Combee Road	Lakeland	33805	N	G	358	5,371		342	L	open 2006
George Jenkins High School		6000 Lakeland Highlands Rd	Lakeland	33813			0	0	359			
Haines City High School	8	2800 Hornet Drive	Haines City	33844	N	G	429	11,171		559	L	Per County 2013
Haines City High School	20	2800 Hornet Drive	Haines City	33844		G	0	66,042		3,300	L	Per County 2013
Highlands Grove Elementary	3 - 1st Floor	4510 Lakeland Highlands Rd	Lakeland	33813	N	G	461	6,921		582	L	
Highlands Grove Elementary	3 - 2nd Floor	4510 Lakeland Highlands Rd	Lakeland	33813	N	G	557	8,348		585	L	
Highlands Grove Elementary	4 - 1st Floor	4510 Lakeland Highlands Rd	Lakeland	33813	N	G	477	7,149		582	L	
Highlands Grove Elementary	4 - 2nd Floor	4510 Lakeland Highlands Rd	Lakeland	33813	N	G	474	7,105		585	L	
Highlands Grove Elementary	5 Dining	4510 Lakeland Highlands Rd	Lakeland	33813	N	G	332	4,981		435	L	Per County
Horizons ES	3-1st Floor	1700 Forest Lake Drive	Davenport	33837	N	G	462	6,924		582	L	Per County
Horizons ES	3-2nd Floor	1700 Forest Lake Drive	Davenport	33837	N	G	571	8,564		585	L	Per County
Horizons ES	4-1st Floor	1700 Forest Lake Drive	Davenport	33837	N	G	475	7,122		582	L	Per County
Horizons ES	4-2nd Floor	1700 Forest Lake Drive	Davenport	33837	N	G	484	7,263		585	L	Per County
Horizons ES	5-Dining	1700 Forest Lake Drive	Davenport	33837	N	G	358	5,366		444	L	Per County
Jewett School of the arts	7	2250 8th Str NE	Winter Haven	33881	N	G	353	5,299		590	L	open 2002
Jewett School of the Arts	9	2250 8th Str NE	Winter Haven	33881	N	G	447	6,707		417	L	open 2006
Jewett School of the arts	8 Art Clsrm	2250 8th Str NE	Winter Haven	33881	N	G	173	2,596		190	L	open 2002
Karen Siegel Academy (General classrms)	7-cafeteria	935 North Buena Vista	Lake Alfred	33850	N	G	68	1,018		78	L	open 2004
Kathleen ES	11	3515 Sheretz Road	Lakeland	33810	N	G	536	8,035		651	L	open 2006
Kathleen High School		2600 N Crutchfield Road	Lakeland	33809			0	0	234			
Lake Gibson High School	14 - 1st Floor	7007 N Socrum Loop	Lakeland	33809	N	G	420	6,300		417	L	
Lake Gibson High School	14 - 2nd Floor	7007 N Socrum Loop	Lakeland	33809	N	G	377	5,651		417	L	
Lake Gibson Middle School		6901 N Socrum Loop	Lakeland	33809			0	0	305			
Lake Marion Creek School	2 Gym	3055 Lake Marion Creek Rd	Poinciana	34759	N	G	580	8,694		512	L	
Lake Marion Creek School	3 - 1st Floor	3055 Lake Marion Creek Rd	Poinciana	34759	N	G	575	8,626		802	L	
Lake Marion Creek School	3 - 2nd Floor	3055 Lake Marion Creek Rd	Poinciana	34759	N	G	801	12,008		847	L	
Lake Marion Creek School	5 - 1st Floor	3055 Lake Marion Creek Rd	Poinciana	34759	N	G	693	10,400		846	L	
Lake Marion Creek School	5 - 2nd Floor	3055 Lake Marion Creek Rd	Poinciana	34759	N	G	830	12,456		847	L	
Lake Marion Creek School	6 Café	3055 Lake Marion Creek Rd	Poinciana	34759	N	G	323	4,845		442	L	
Lake Region High School	1	1995 Thunder Road	Eagle Lake	33839	R	G	0	0			S, F	
Lake Region High School	2	1995 Thunder Road	Eagle Lake	33839	R	G	318	4,768			S, F	per pbsy study- hallways
Lake Region High School	3	1995 Thunder Road	Eagle Lake	33839	R	G, A	211	3,172			S, F	per pbsy study- hallways
Lake Region High School	4	1995 Thunder Road	Eagle Lake	33839	R	G	478	7,168			S, F	per pbsy study- hallways
Lakeland Highlands MS	3	740 Lake Miriam Drive	Lakeland	33813	N	G	560	8,400		557	L	open 2006
Laurel Elementary School	1	1851 Laurel Avenue	Poinciana	34759	N	G	368	5,516		387	L	
Laurel Elementary School	6	1851 Laurel Avenue	Poinciana	34759	N	G	576	8,634		832	L	Per County
Lincoln Avenue Academy	9	1330 N. Lincoln Ave	Lakeland	33805	N	G	397	5,955		445	L	open 2006
Loughman Oaks ES	7	4600 US Highway 17 92 N	Davenport	33837	N	G	339	5,084		343	L	open 2006
McKeel Academy (gym)	14	1810 W. Parker St	lakeland	33815	N	P	0	0		727	L	open 2004

2014 Statewide Emergency Shelter Plan

POLK

Medulla Community Center					R	G	175	3,480			HB7121	
N.E. Roberts ES	4 Clsrms	6600 Green Rd	Lakeland	33810	N	G	495	7,427		487	L	open 8/02
N.E. Roberts ES	6 Clasrms	6600 Green Rd	Lakeland	33810	N	G	325	4,875		488	L	open 8/02
N.E. Roberts ES	7 Clasrms	6600 Green Rd	Lakeland	33810	N	G	275	4,124		382	L	per County
N.E. Roberts ES	2 Dining	6600 Green Rd	Lakeland	33810	N	G	296	4,447		367	L	open 8/02
O'Brien Elementary	9	1225 E. Lime St	Lakeland	33801	N	G, A	397	5,960		500	L	per County
O'Brien Elementary	10	1225 E. Lime St	Lakeland	33801	N	G	420	6,303		544	L	per County
Palmetto Elementary School	5	315 Palmetto Street	Poinciana	34759	N	G	698	10,465		797	L	per County
Palmetto Elementary School	4 Dining	315 Palmetto Street	Poinciana	34759	N	G	348	5,227		346	L	per County
Pinewood ES	6	1400 Gilber Street	Eagle Lake	33839	N	G	316	4,746		404	L	open 2006
Purcell ES	3	305 First Ave NE	Mulberry	33860	N	G	414	6,211		541	L	open 2006
R.B. Wagner Elementary	2	5500 Yates Road	Lakeland	33811	N	G	298	4,477		367	L	open 8/02
R.B. Wagner Elementary	4	5500 Yates Road	Lakeland	33811	N	G	495	7,427		487	L	open 8/02
R.B. Wagner Elementary	6	5500 Yates Road	Lakeland	33811	N	G	325	4,875		487	L	open 8/02
R.B. Wagner Elementary	7	5500 Yates Road	Lakeland	33811	N	G	240	3,602		376	L	per County
Ridge Community HS (Senior)	2 - 1st Floor	500 W Orchid Drive	Davenport	33837	N	G	995	14,922		909	L	19,140 sq ft / 957 spaces-no survey
Ridge Community HS (Senior)	2 -2nd Floor	500 W Orchid Drive	Davenport	33837	N	G	773	11,601		868	L	15,661 sq ft / 783 spaces- no survey
Ridge Community HS (Senior)	3 - 1st Floor	500 W Orchid Drive	Davenport	33837	N	G	713	10,696		888	L	17,722 sq ft / 887 spaces- no survey
Ridge Community HS (Senior)	3 - 2nd Floor	500 W Orchid Drive	Davenport	33837	N	G	737	11,062		711	L	13,680 sq ft / 684 spaces- no survey
Ridge Community HS (Senior)	5 - 1st Floor	500 W Orchid Drive	Davenport	33837	N	G	413	6,202		405	L	8,706 sq ft / 435 spaces- no survey
Ridge Community HS (Senior)	6 (Gym)	500 W Orchid Drive	Davenport	33837	N	P	0	0		770	L	14,835 sq ft / 742 spaces-no survey
Ridgeview Global Studies Academy	2	1000 Dunson Rd.	Davenport	33837	N	G	353	5,288		374	L	S-1523-2003
Ridgeview Global Studies Academy	6	1000 Dunson Rd.	Davenport	33837	N	G	315	4,725		501		
Ridgeview Global Studies Academy	7	1000 Dunson Rd.	Davenport	33837	N	G	240	3,604		376	L	per County
Rochelle School of Arts	15 - 1st flr	1501 MLK Avenue	Lakeland	33805	N	G	469	7,039		435		
Rochelle School of the Arts	15 - 2nd flr	1501 MLK Avenue	Lakeland	33805	N	G	375	5,617		511	L	open 2006
Sandhill Elementary	2	1801 Tyner Road	Haines City	33844	R	G	239	3,584		374	S,L	S-1523-2003
Sandhill Elementary	6	1801 Tyner Road	Haines City	33844	N	G	380	5,703		501	L	open 2003
Sandhill Elementary	7	1801 Tyner Road	Haines City	33844	N	G	238	3,577		376	L	per County
Scott Lake ES	4	1140 E. County Road 540A	Lakeland	33813	N	G	413	6,201		432	L	open 2006
Sleepy Hill ES	3- 1st floor	2285 Sleepy Hill Road	Lakeland	33810	N	G	516	7,741		582	L	open 2006
Sleepy Hill ES	3-2nd floor	2285 Sleepy Hill Road	Lakeland	33810	N	G	555	8,325		585	L	open 2006
Sleepy Hill ES	4- 1st floor	2285 Sleepy Hill Road	Lakeland	33810	N	G	461	6,911		582	L	open 2006
Sleepy Hill ES	4-2nd floor	2285 Sleepy Hill Road	Lakeland	33810	N	G	453	6,795		585	L	open 2006
Sleepy Hill ES	5-Dining	2285 Sleepy Hill Road	Lakeland	33810	N	G	358	5,366		444	L	open 2006
Southwest ES	9	2650 Southwest Avenue	Lakeland	33803	N	G	385	5,771		425	L	open 2006
Spook Hill ES	14	321 East North Avenue	Lake Wales	33853	N	G	344	5,162		343	L	open 2006
Stambaugh Middle School	1	226 N Bartow Road	Auburndale	33823	R	G	0	0	308		S, F	not done
Stambaugh Middle School	3	226 N Bartow Road	Auburndale	33823	R	G	0	0			S, F	not done
Stambaugh Middle School	8	226 N Bartow Road	Auburndale	33823	R	G	0	0			S,F	not done
Stambaugh Middle School		226 N Bartow Road	Auburndale	33823			0	0	0			
Stephens ES	5	1350 N Maple Street	Bartow	33830	N	G	318	4,763		402	L	open 2006
Tenoroc Senior High	2-1st Floor	4905 Saddle Creek Road	Lakeland		N	G	1,016	15,237		962	L	per County
Tenoroc Senior High	2-2nd Floor	4905 Saddle Creek Road	Lakeland		N	G	908	13,623		870	L	per County
Tenoroc Senior High	3-1st floor	4905 Saddle Creek Road	Lakeland		N	G	683	10,245		742	L	per County
Tenoroc Senior High	3-2nd floor	4905 Saddle Creek Road	Lakeland		N	G	742	11,125		654	L	per County
Tenoroc Senior High	5-Dining	4905 Saddle Creek Road	Lakeland		N	G	404	6,056		437	L	per County
Tenoroc Senior High	6-Gym	4905 Saddle Creek Road	Lakeland		N	G	1,123	16,852		754	L	per County
Winter Haven High School	20-Café	600 6th Street SE	Winter Haven	33880	N	G	449	6,736		492	L	per County

TOTALS FOR POLK COUNTY 38,873 655,439 1,964 47,297

Storm Category 4/5	Shelter Capacity In People	Shelter Demand In People	Surplus/ Deficit In People	Shelter Capacity (ft2)	Surplus/ Deficit (ft2)	RESULT
Storm Category 4/5	38,873	26,570	12,303	655,439	124,039	SURPLUS

2014 Statewide Emergency Shelter Plan

POLK

Special Needs Storm Shelters

Name	Bldg #	Address	City	Zip	Retrofitted (R), New Construction (N)	General (G), PSN (P), Pet- Friendly (A)	SpNS Capacity (spaces @ 60sf) (meets ARC 4496)	SpNs Capacity (sf) (meets ARC 4496)	SpNS Capacity (spaces @ 60sf) (does not meet ARC 4496)	Local Planned Usage	Funding Source: Local (L), State (S), Federal (F), and Program Name	Comments
Bartow Adult Day Care Center	center				R	P	0	0			EMPA	Backup Shleter
Haines City Adult Day Care Center	center				R	P	0	0			EMPA	Backup Shleter
Lakeland Senior Center, Bartow, Haines City Senior Centers							0	0	700	0		
McKeel Academy	14 Gym	1810 W. Parker St	Lakeland	33815	N	P	242	14,532		727	L	opened 2004
Ridge Community HS (Senior)	6 (Gym)	500 Orchid Drive	Davenport	33837	N	P	412	16,475		1,235	L	opened 2005
Polk County Health Dept Specialty Care Unit		1255 Brice Blvd	Bartow	33830		P	409	24,575				Per County 2013
							0	0				
	SpNS Shelter Capacity In Spaces (meets ARC 4496)	SpNS Shelter Demand In Spaces	Surplus/ Deficit In Spaces	SpNS Shelter Capacity (ft2)			Surplus/ Deficit (ft2)					RESULT
Storm Category 4/5	1,063	2,338	-1,275	63,780			-76,500					DEFICIT

2014 Statewide Emergency Shelter Plan

PUTNAM

Name	Bldg. #	Address	City	Zip	Retrofitted (R), New Construction (N)	General (G), PSN (P), Pet-Friendly (A)	Total Risk Capacity In People (Meets ARC 4496)	Total Risk Capacity (ft ²) (Meets ARC 4496)	Risk Capacity In People (Does not Meet ARC 4496 or Not Yet Surveyed)	Local Planned Usage (reported capacity)	Funding Source: Local (L), State (S), Federal (F), and Program Name	Comments
Browning-Pearce Elementary School	4	100 Bear Boulevard	San Mateo	32187	N	G		0	400	325	S, L	per shelter study
Crescent City High School	1	2201 S Highway 17	Crescent City	32112		G	0	0		1,000		
Interlachen Elementary School	4	251 S State Rd 100	Interlachen	32148		G	0	0		600		
Jenkins Middle School	5	1100 N 19th Street	Palatka	32177	R	G		0		600	HB7121	dropped
Kelley Smith ES	6	141 Kelly Smith Road	Palatka	32177	R	G		0			HB7121	dropped
Middleton Burney ES	1	1020 Huntington Road	Crescent City	32112	R	G	805	16,100			HB7121	
Ochwilla Elementary School	4	299 N SR 21	Melrose	32640	N	G, A	260	3,894		325	S, L	sf per shelter study
Palatka High School	1	302 Mellon Road	Palatka	32177		G	0	0		1,000		
Price Martin Community Center	1	220 N 11th Street	Palatka	32177		G	0	0		100		
QI Roberts Middle School	2	901 SR100	Florahome	32140	N	G	193	4,321		216	L	per shelter study
QI Roberts Middle School	5	901 SR100	Florahome	32140	N	G	424	8,485		424	L	per shelter study
QI Roberts Middle School	6	901 SR100	Florahome	32140	N	G	194	4,687		234	L	per shelter study
TOTALS FOR PUTNAM COUNTY							1,876	37,487	400	4,824		

Storm Category 4/5	Shelter Capacity In People	Shelter Demand In People	Surplus/ Deficit In People	Shelter Capacity (ft2)	Surplus/ Deficit (ft2)	RESULT
Storm Category 4/5	1,876	6,695	-4,819	37,487	-96,413	DEFICIT

Special Needs Storm Shelters

Name	Bldg #	Address	City	Zip	Retrofitted (R), New Construction (N)	General (G), PSN (P), Pet-Friendly (A)	SpNS Capacity (spaces @ 60sf) (meets ARC 4496)	SpNs Capacity (sf) (meets ARC 4496)	SpNS Capacity (spaces @ 60sf) (does not meet ARC 4496)	Local Planned Usage	Funding Source: Local (L), State (S), Federal (F), and Program Name	Comments
K. Smith School- New bldg TBD	12	141 Kelly Smith Road	Palatka	32177	N	P	144	8,677		144		
	SpNS Shelter Capacity In Spaces (meets ARC 4496)	SpNS Shelter Demand In Spaces	Surplus/ Deficit In Spaces	SpNS Shelter Capacity (ft2)			Surplus/ Deficit (ft2)	RESULT				
Storm Category 4/5	144	81	63	8,640			3,780	SURPLUS				

2014 Statewide Emergency Shelter Plan

SAINT JOHNS

Name	Bldg. #	Address	City	Zip	Retrofitted (R), New Construction (N)	General (G), PSN (P), Pet-Friendly (A)	Total Risk Capacity In People (Meets ARC 4496)	Total Risk Capacity (ft ²) (Meets ARC 4496)	Risk Capacity In People (Does not Meet ARC 4496 or Not Yet Surveyed)	Local Planned Usage (reported capacity)	Funding Source: Local (L), State (S), Federal (F), and Program Name	Comments
Allen Nease HS		10550 Ray Road	St. Augustine	32081			0	0	800	800		
Bartram Trail High School	4-Gym	2050 Roberts Road	St. Johns	32259	N	G	1,098	27,455	0	500	L	
Creekside High		100 Knights Lane	St. Johns	32259			0	0		500		
Cunningham Creek Elementary School	2, 3, 4	1205 Roberts Road	St. Johns	32259	R	G	1,200	20,788	0	800	HMGP	
Durbin Creek Elementary	1	4100 Race Track Road	St. Johns	32259	N	G	1,788	44,688		500	L	
Durbin Creek Elementary	2	4101 Race Track Road	St. Johns	32259	R	G	252	5,040			S-1621X	
Fruit Cove Middle School	Gym	2680 Race Track Road	St. Johns	32259	N	G	1,122	28,060		500	L	area per ARMOR- 800 section
Gamble Rogers Middle School		6250 US 1 South	St. Augustine	32086				0	0	800		16.86' SLOSH
Hartley Elementary School		260 Cacique Drive	St. Augustine	32086			0	0	335	335		
Hickory Creek ES		235 Hickory Creek Trail	St. Johns	32259	N	G	500	10,000		500	L	
Julington Creek Elementary		2316 Racetrack Road	St. Johns	32259			0	0	600	600		
Mill Creek Elementary School	2, 3, 4	3750 International golf Pkw	St. Augustine	32092	R	G	1,200	20,202	0	800	HMGP	
Murray Middle School		150 N. Holmes Blvd	St. Augustine	32084			0	0	189	189		
Osceola Elementary School	2, 4	1605 Osceola Elementary	St. Augustine	32084	R	G		0	0	800	HMGP	12.3' SLOSH
Otis Mason Elementary School	2, 3, 4	SR 207 & I-95	St. Augustine	32086	R	G	1,200	19,926	0	800	HMGP	
Pedro Menendez High School	4-Gym	600 SR-206 West	St. Augustine	32086	N	G	1,233	30,823	0	500	L	
Sebastian Middle School		2955 Lewis Speedway	St. Augustine	32084				0	800	800		13.75' SLOSH
South Woods ES	1	4750 SR 206 West	Elkton	32033	N	G, A	500	10,000		500	L	
St. Augustine High School		3205 Varella Avenue	St. Augustine	32084				0	800	800		8.94' SLOSH
Switzerland Point Middle		777 Greenbriar Road	St. Johns	32259			0	0		800		
Timberlin Creek ES	1	555 Pine Tree Lane	St. Augustine	32092	N	G, A	500	10,000		500	L	
Webster Elementary		420 North Orange Street	St. Augustine	32084			0	0	80	80		

TOTALS FOR SAINT JOHNS COUNTY 10,593 226,982 3,604 12,404

	Shelter Capacity In People	Shelter Demand In People	Surplus/ Deficit In People	Shelter Capacity (ft2)		Surplus/ Deficit (ft2)	RESULT			
Storm Category 4/5	10,593	9,502	1,091	226,982		36,942	SURPLUS			

Special Needs Storm Shelters

Name	Bldg #	Address	City	Zip	Retrofitted (R), New Construction (N)	General (G), PSN (P), Pet-Friendly (A)	SpNS Capacity (spaces @ 60sf) (meets ARC 4496)	SpNs Capacity (sf) (meets ARC 4496)	SpNS Capacity (spaces @ 60sf) (does not meet ARC 4496)	Local Planned Usage	Funding Source: Local (L), State (S), Federal (F), and Program Name	Comments
Hastings Community Center 2nd Tier	Aud	6195 S Main Street	Hastings	32145	R	P	266	16,000		200	S-1395B	
Pacetti Bay MS (Aug 2006)		245 Meadowlark Lane	St. Augustine	32092	N	P	500	60,000		300		

	SpNS Shelter Capacity In Spaces (meets ARC 4496)	SpNS Shelter Demand In Spaces	Surplus/ Deficit In Spaces	SpNS Shelter Capacity (ft2)		Surplus/ Deficit (ft2)	RESULT			
Storm Category 4/5	766	510	256	45,960		15,360	SURPLUS			

2014 Statewide Emergency Shelter Plan

SAINT LUCIE

Name	Bldg. #	Address	City	Zip	Retrofitted (R), New Construction (N)	General (G), PSN (P), Pet-Friendly (A)	Total Risk Capacity In People (Meets ARC 4496)	Total Risk Capacity (ft ²) (Meets ARC 4496)	Risk Capacity In People (Does not Meet ARC 4496 or Not Yet Surveyed)	Local Planned Usage (reported capacity)	Funding Source: Local (L), State (S), Federal (F), and Program Name	Comments
Bayshore ES	Café	1661 SW Bayshore Blvd	Port St. Lucie	34984	R	G	499	12,481		220	S-1118A	
C.A. Moore Elementary School	9-Café	827 N 29th Street	Ft. Pierce	34947	R	G	677	16,917	0	412	S-1543	confirmed PBSJ report.
Copper Creek K-8		12051 Copper Creek Dr	Port St. Lucie	34987	N	G	500	10,000		500		
Dale Cassins School		1901 S 11th Street	Ft. Pierce	34947			0	0	0			
Dan Mc Carty MS	café	1201 Mississippi	Ft. Pierce	34950	R	P	0	0			L	
Fairlawn Elementary School		1900 S 33rd Street	Ft. Pierce	34947			0	0	100			no shutters- PB SJ report.
Floresta Elementary School	1	3201 S 25th Street	Ft. Pierce	34950	R	G	770	19,247		411	S-1118A	tilit up walls okay.
Forest Grove Middle School		1501 SE Floresta Drive	Port St. Lucie	34983			0	0	0			
Frances K. Sweet Elementary School		1400 Avenue Q	Ft. Pierce	34950			0	0	120			
Ft. Pierce Central High School		1101 Edwards Road	Ft. Pierce	34982			0	0	100			
Ft. Pierce Central High School		4101 S. 25th Street	Fort Pierce	34981	N	G	500	10,000		500		
Human Resources Development Center	Gym				R	G	350	7,000			s-pa	
Lakewood Park Elementary School	1	7800 Indrio Road	Ft. Pierce	34951	R	G	605	15,118		215	S-1118A	
Lincoln Park Academy		1806 Avenue	Ft. Pierce	34950			0	0	100			
Manatee Elementary School	Café	1450 SW Heatherwood	Port St. Lucie	34986	R	G	361	9,022		215	S	corridors and café only-plywood-shuttes used locally.
Mariposa Elementary School	Café	2620 SE Maripose Ave	Port St. Lucie	34952	R	G	361	9,022		225	S	corridors and café only-plywood-shuttes used locally.
Morningside Elementary School	1	2300 SE Gowin Drive	Port St. Lucie	N/A	R	G	543	13,566		215	S-1118A	corridors and café only-plywood-shuttes used locally.
Northport Middle School		250 NW Floresta	Port St. Lucie	34983			0	0	250			
Oak Hammock K-8 School	1	1251 SW California Blvd	Port St. Lucie	34953	N	G	1,521	30,425				Per PBSJ report
Oak Hammock K-8 School	2	1251 SW California Blvd	Port St. Lucie	34953	N	G	1,576	31,515				Per PBSJ report
Oak Hammock K-8 School	4	1251 SW California Blvd	Port St. Lucie	34953	N	G	513	12,826		500		Per PBSJ report
Oak Hammock K-8 School	5	1251 SW California Blvd	Port St. Lucie	34953	N	G	487	9,738				Per PBSJ report
Parkway ES	Café	7000 NW Selvitz Road	Ft. Pierce	34981	R	G	417	10,418		220	S-1118A	Cafeteria only????
Dan Mc Carty MS	21	1201 Mississippi	Ft. Pierce	34950		G	220	4,400		220		
Port St. Lucie High School		1201 SE Leennard Road	Port St. Lucie	34952			0	0	150			
Samuel S Gaines K-8		2250 S Jenkins Road	Fort Pierce	34947	N	G	500	10,000		500		
Savanna Ridge ES	1 Café	6801 Lennard Rd	Port St. Lucie	34982	R	G	677	16,917		516	S-1523-2002	
Southport Middle School		2420 SE Morningside	Port St. Lucie	34952			0	0	100			
St. Lucie (SpNS)	Auditorium	2000 Virginia Ave	Ft. Pierce	394945	N	P	0	0		500	CBIR S1508A	06CP-4Y-01-13-01-299.
St. Lucie West Middle School		1001 SW Juliet Avenue	Port St. Lucie	34986			0	0	450			
Treasure Coast HS		1000 SW Darwin BLVD	Port St. Lucie		N	G	1,875	46,874				
Village Green Elementary School	Café	1700 Lennard Road	Port St. Lucie	34952	R	G	348	8,706		220	S-1118A	
Weatherbee ES	Café	800 E. Weatherbee Rd	Port St. Lucie	34982	R	G	975	24,385		576	S-1523-2002	
West Gate K-8		1050 SW Cashmere Blvd	Port St. Lucie		N	G	500	10,000				
Westwood High School	1	1801 Panther Lane	Ft. Pierce	34947	R	G	1,733	43,326		632	S	verified by LRDM
White City Elementary School		905 W 2nd Street	Ft. Pierce	34982			0	0	50			
Windmill Point Elementary School	Café	700 Darwin Boulevard	Port St. Lucie	34983	R	G	377	9,435		220	S-1118a	
TOTALS FOR SAINT LUCIE COUNTY							16,885	391,338	1,420	7,017		
	Shelter Capacity In People	Shelter Demand In People	Surplus/ Deficit In People	Shelter Capacity (ft2)			Surplus/ Deficit (ft2)	RESULT				
Storm Category 4/5	16,885	5,982	10,903	391,338			271,698	SURPLUS				

2014 Statewide Emergency Shelter Plan

SAINT LUCIE

Special Needs Storm Shelters

Name	Bldg #	Address	City	Zip	Retrofitted (R), New Construction (N)	General (G), PSN (P), Pet- Friendly (A)	SpNS Capacity (spaces @ 60sf) (meets ARC 4496)	SpNs Capacity (sf) (meets ARC 4496)	SpNS Capacity (spaces @ 60sf) (does not meet ARC 4496)	Local Planned Usage	Funding Source: Local (L), State (S), Federal (F), and Program Name	Comments
Port St. Lucie Community Center	2	2195 SE Airoso Blvd	Port St. Lucie	34984		P	166	11,161		166		
Havert L Fenn Community Center		2000 Virginia Ave	Ft. Pierce	34945		P	334	20,040		334		06CP-4Y-01-13-01-299.
	SpNS Shelter Capacity In Spaces (meets ARC 4496)	SpNS Shelter Demand In Spaces	Surplus/ Deficit In Spaces	SpNS Shelter Capacity (ft2)			Surplus/ Deficit (ft2)	RESULT				
Storm Category 4/5	500	2,423	-1,923	30,000			-115,380	DEFICIT				

2014 Statewide Emergency Shelter Plan

SANTA ROSA

Name	Bldg. #	Address	City	Zip	Retrofitted (R), New Construction (N)	General (G), PSN (P), Pet-Friendly (A)	Total Risk Capacity In People (Meets ARC 4496)	Total Risk Capacity (ft ²) (Meets ARC 4496)	Risk Capacity In People (Does not Meet ARC 4496 or Not Yet Surveyed)	Local Planned Usage (reported capacity)	Funding Source: Local (L), State (S), Federal (F), and Program Name	Comments
Avalon Middle School	1	5445 King Arthur's Way	Milton	32583	N	G, A	352	8,855		1,846	HMGP	
Avalon Middle School	1	5445 King Arthur's Way	Milton	32583	R	G	1,343	26,855				
Bennet C. Russel ES	1 All other corridors	3740 Excalibur Way	Milton	32583	N	G	4,000	80,007		500	HB7121	The 500 spaces would be care givers / family members that would be accompanying person with special needs.
Chumuckla Community Center	Main Bldg Meeting Area	2355 Highway 182	Jay	32565	R	G	115	2,318		115	S-1543A	per County update
City of Milton Community Center	Main	5629 Byron	Milton	32570	N	G	352	7,040		352	HMGP	May be used as both Spns and General during small incidents
Dixon Intermediate School	1	5540 Education Drive	Pace	32571	R	G	2,193	37,469		1,200	HMGP S-1496-	
Thomas L. Sims Middle School	1	5500 Education Drive	Pace	32571	R	G, P	704	42,262		0	HMGP	Alternate SpNS
Jay High School	27 Corridors 100, 200, 300 &	3741 School Road	Jay	32565	N	G	753	15,050		753	L	Certificate of Participation (COP's)
Jay High School	28 Corridor 400	3741 School Road	Jay	32565	N	G	130	2,600		0		
West Navarre Primary School		1955 Lowe Road	Navarre	32566								To be completed November 2013
TOTALS FOR SANTA ROSA COUNTY							9,942	222,456	0	4,766		

	Shelter Capacity In People	Shelter Demand In People	Surplus/ Deficit In People	Shelter Capacity (ft2)		Surplus/ Deficit (ft2)	RESULT
Storm Category 4/5	9,942	6,685	3,257	222,456		88,756	SURPLUS

Special Needs Storm Shelters

Name	Bldg #	Address	City	Zip	Retrofitted (R), New Construction (N)	General (G), PSN (P), Pet-Friendly (A)	SpNS Capacity (spaces @ 60sf) (meets ARC 4496)	SpNS Capacity (sf) (meets ARC 4496)	SpNS Capacity (spaces @ 60sf) (does not meet ARC 4496)	Local Planned Usage	Funding Source: Local (L), State (S), Federal (F), and Program Name	Comments
Bennet C. Russel ES	1 A/C Corr & Café	3740 Excalibur Way	Milton	32583	N	P	236	14,196				
Sims MS	31	5500 Education Drive	Pace	32571	R	P	704	42,262		351		
Milton Comm. Ctr - NOT USED		5629 Byron	Milton	32570	N	P	0	0		24		Used as a dual shelter, 24 spaces SpNS
	SpNS Shelter Capacity In Spaces (meets ARC 4496)	SpNS Shelter Demand In Spaces	Surplus/ Deficit In Spaces	SpNS Shelter Capacity (ft2)			Surplus/ Deficit (ft2)	RESULT				
Storm Category 4/5	940	51	889	56,400			53,340	SURPLUS				

2014 Statewide Emergency Shelter Plan

SARASOTA

Name	Bldg. #	Address	City	Zip	Retrofitted (R), New Construction (N)	General (G), PSN (P), Pet-Friendly (A)	Total Risk Capacity In People (Meets ARC 4496)	Total Risk Capacity (ft ²) (Meets ARC 4496)	Risk Capacity In People (Does not Meet ARC 4496 or Not Yet Surveyed)	Local Planned Usage (reported capacity)	Funding Source: Local (L), State (S), Federal (F), and Program Name	Comments
Alta Vista ES		1050 South Euclid Avenue	Sarasota	34237			0	0	0	0		
ARC Chapter		2001 Cantu Court	Sarasota	34232	R		0	0	200	200	L	for sheltering responders
Ashton Elementary School	1	5101 Aston Road	Sarasota	34223	R	G	0	0		966	L	per report open span/ unreinf. 2002/2004 reroof designed for
Ashton Elementary School	2	5101 Aston Road	Sarasota	34223	R	G	0	0		622	L	no report on this bldg circa 2003,
Atwater Elementary School	1	4701 Huntsville Ave	North Port	34288	N	G	0	0		3,434	L	
Bishop Niven Acadamey / St Martha Catholic Sch	Dome A	4380 Fruitville Road	Sarasota	34237	N/R		415	8,300		415	F-PDM	confirmed 2005
Bishop Niven Acadamey / St Martha Catholic Sch	Dome B	4380 Fruitville Road	Sarasota	34237	N/R		524	10,480		524	F-PDM	confirmed 2006
Bishop Niven Acadamey / St Martha Catholic Sch	Dome E	4380 Fruitville Road	Sarasota	34237	N/R		172	3,440		172	F-PDM	confirmed 2007
Bishop Niven Acadamey / St Martha Catholic Sch	Dome F	4380 Fruitville Road	Sarasota	34237	N/R		302	6,040		302	F-PDM	confirmed 2008
Booker High School	3, 4	3201 N Orange Avenue	Sarasota	34234	N	G	2,400	48,000	2,400	2,400	L	Built 2011
Booker Middle School	6	2250 Myrtle Street	Sarasota	34234	R	G	475	7,180		0	s-1435A-2003	
Booker Middle School	7	2250 Myrtle Street	Sarasota	34234	R	G	355	6,130		355	s-1435A-2003	circa 2002
Booker Middle School	14	2250 Myrtle Street	Sarasota	34234	N	G	1,062	21,240		1,062		Built 2004
Brentwood Elementary School	2	2500 Vinson Ave	Sarasota		N	G	0	0		1,125	L	1.1' SLOSH
Brookside Middle School	5	3636 S Shade Avenue	Sarasota	34293		G	435	7,913	0	435		circa 2003
Brookside Middle School	9	3636 S Shade Avenue	Sarasota	34293		G	351	7,020		351		
Brookside Middle School	3 north	3636 S Shade Avenue	Sarasota	34293		G	0	0		0		
Brookside Middle School	3 south	3636 S Shade Avenue	Sarasota	34293		G	0	0	462	462		no information
Brookside Middle School	6(Gym)	3636 S Shade Avenue	Sarasota	34293		G, A	0	0		0		locker rooms used for pets
Brookside Middle School (2000 construction)	4	3636 S Shade Avenue	Sarasota	34293	R	G	1,076	23,033		1,076	L	
Cranberry Elementary	1	2775 Shallimar Terrace	North Port	34286	N	P	0	0		1,047	S, F	SpNS see below, 10' SLOSH
Emma Booker Elementary School	1,3,4,5,6,8	2350 MLK Jr. Way	Sarasota	34234		G	0	0	0	0		
Fruitville Elementary School	9	601 Honore Avenue	Sarasota	34232			0	0	381	381		bldg 9 2004
Garden Elementary School	1	700 Center Road	Venice	34293	R	G	0	0	750	0	L	questions on unreinforced walls and open spans 9.1' SLOSH
Garden Elementary School	4 (Café)	700 Center Road	Venice	34293	R	G	0	0		0		9.1' SLOSH
Glennallen Elementary	7	7050 Glenallen Boulevard	North Port	34287	R	G	0	0		540		9.1' SLOSH
Glennallen Elementary	8	7050 Glenallen Boulevard	North Port	34287	R	G	0	0		461		9.1' SLOSH
Glennallen Elementary	#1, Sec 400	7050 Glenallen Boulevard	North Port	34287	R	G	0	0		0	HMGP	Researching Retro Records 9.1' SLOSH
Glennallen Elementary	#1, Sec 300	7050 Glenallen Boulevard	North Port	34287	R	G	0	0		0	HMGP	Researching Retro Records 9.1' SLOSH
Gocio Elementary School	3	3450 Gocio Road	Sarasota	34235	R	G	0	0		0		
Gocio Elementary School	5	3450 Gocio Road	Sarasota	34235	R	G	0	0		0		
Gulf Gate Elementary School	1	6500 Lockwood Ridge Rd	Sarasota	34231	N	G	0	0		2,933	L	5.5' SLOSH
Heron Creek Middle School	3	6501 W. Price	North Port	34287	N	G	0	0		1,353		9.2' SLOSH
Heron Creek Middle School	4	6501 W. Price	North Port	34287	N	G	0	0		1,243		9.2' SLOSH
Heron Creek Middle School	5	6501 W. Price	North Port	34287	N	G	0	0		469		9.2' SLOSH Pet shelter only
Heron Creek Middle School	6	6501 W. Price	North Port	34287	N	G, A	0	0		0		9.2' SLOSH
Heron Creek Middle School	7	6501 W. Price	North Port	34287	N	G	0	0		0		9.2' SLOSH
Heron Creek Middle School	10	6501 W. Price	North Port	34287	N	G	0	0		482		9.2' SLOSH
Lakeview Elementary School	#1, Sec 300	7299 Proctor Road	Sarasota	34241	R	G				0	s-1543	Window protection compromised
Lakeview Elementary School	#1, Sec 400	7299 Proctor Road	Sarasota	34241	R	G				0	s-1543	Window protection compromised
Lakeview Elementary School	#1, Sec 500	7299 Proctor Road	Sarasota	34241	R	G				0	s-1543	Window protection compromised
Lamarque Elementary School	1	3415 Lamarque Avenue	North Port	34286	N	P	0	0		1,275	L	SpNS see below, 9.5' SLOSH
Laurel Middle School	4	1900 East Laurel Road	Laurel	34275	R	G	0	0	1,202	0		17.7' SLOSH
Laurel Middle School	6	1900 East Laurel Road	Laurel	34275	R	G	0	0		0		17.7' SLOSH
Laurel Middle School	3 (Café)	1900 East Laurel Road	Laurel	34275	R	G	0	0		0		17.7' SLOSH
Laurel Middle School	5(Gym)	1900 East Laurel Road	Laurel	34275	R	G	0	0		0		17.7' SLOSH
McIntosh Middle School		701 S McIntosh Road	Sarasota	34232			0	0	500			5.5' SLOSH
North Porth High School	2	6400 West Price Blvd	North Port	34287	N	G	0	0		0		8.7' SLOSH

2014 Statewide Emergency Shelter Plan

SARASOTA

Name	Bldg. #	Address	City	Zip	Retrofitted (R), New Construction (N)	General (G), PSN (P), Pet-Friendly (A)	Total Risk Capacity In People (Meets ARC 4496)	Total Risk Capacity (ft ²) (Meets ARC 4496)	Risk Capacity In People (Does not Meet ARC 4496 or Not Yet Surveyed)	Local Planned Usage (reported capacity)	Funding Source: Local (L), State (S), Federal (F), and Program Name	Comments
North Porth High School	3	6400 West Price Blvd	North Port	34287	N	G, A	0	0		1,009		8.7' SLOSH
North Porth High School	4	6400 West Price Blvd	North Port	34287	N	G	0	0		746	L	8.7' SLOSH
North Porth High School	5	6400 West Price Blvd	North Port	34287	N	G	0	0		769		8.7' SLOSH
North Porth High School	6	6400 West Price Blvd	North Port	34287	N	G	0	0		0	L	8.7' SLOSH
North Porth High School	7	6400 West Price Blvd	North Port	34287	N	G	0	0		779		8.7' SLOSH
North Porth High School	8	6400 West Price Blvd	North Port	34287	N	G	0	0		869		8.7' SLOSH
Oak Park School	4	7285 Proctor Road	Sarasota	34241	R	P	0	0		0	HMGP	Post Storm only due to roof
Oak Park School	2A	7285 Proctor Road	Sarasota	34241	R	P	0	0	1,597	0	HMGP	Post Storm only due to roof
Oak Park School	2B	7285 Proctor Road	Sarasota	34241	R	P	0	0		0	HMGP	Post Storm only due to roof
Oak Park School	3A	7285 Proctor Road	Sarasota	34241	R	P	0	0		0	HMGP	Post Storm only due to roof
Oak Park School	3B	7285 Proctor Road	Sarasota	34241	R	P	0	0		0	HMGP	Post Storm only due to roof
Philippi Shores	2	4747 S. Tamiami Trail	Sarasota	34231	N	G	0	0		1,835	L	1.5' SLOSH 2005
Phoenix School	1	1085 S. Shade Ave	Sarasota	34237	N		0	0	664	664		2.7' SLOSH Responders only / NO KITCHEN
Pineview School	1	501 Old Venice Road	Osprey	34229	R	G	0	0		330	S-1543	5.1' SLOSH
Pineview School	2	501 Old Venice Road	Osprey	34229	R	G	0	0		269	S-1543	5.1' SLOSH
Pineview School	3	501 Old Venice Road	Osprey	34229	R	G	0	0			F	5.1' SLOSH
Pineview School	4	501 Old Venice Road	Osprey	34229	R	G	0	0			F	5.1' SLOSH
Pineview School	5	501 Old Venice Road	Osprey	34229	R	G, A	0	0		0		5.1' SLOSH Pets only
Pineview School	8	501 Old Venice Road	Osprey	34229	R	G	0	0			F	5.1' SLOSH
Pineview School	10	501 Old Venice Road	Osprey	34229	R	G	0	0			F	5.1' SLOSH
Pineview School	11	501 Old Venice Road	Osprey	34229	R	G	0	0		331	S-1543	5.1' SLOSH
Pineview School	12	501 Old Venice Road	Osprey	34229	R	G	0	0			F	5.1' SLOSH
Pineview School	16	501 Old Venice Road	Osprey	34229	N	G	0	0		933		5.1' SLOSH
Riverview High School	2,3,5,6	One Ram Way	Sarasota	34231	N	G, A	0	0		2,574	L	8.5' SLOSH
Sarasota County Technical Institute	3-Voc & 4-Voc	4748 Beneva Road	Sarasota	34233			0	0	300			2011 FDOE Funds spent, FISH
Sarasota High School	13	1000 South School Ave	Sarasota	34237	N/R	G	0	0		2,387	HMGP	10.7' SLOSH
Sarasota High School	14	1000 South School Ave	Sarasota	34237	N/R	G	0	0		2,272	HMGP	10.7' SLOSH
Sarasota Middle School	4	4826 Ashton Road	Sarasota	34233	R	G	0	0		0	S-1543	Window protection compromised
Sarasota Middle School	6	4826 Ashton Road	Sarasota	34233	R	G	0	0		0	S-1543	Window protection compromised
Sarasota Middle School	7	4826 Ashton Road	Sarasota	34233	R	G	0	0		0	S-1543	Window protection compromised
Sarasota Middle School	8	4826 Ashton Road	Sarasota	34233			0	0		0		Window protection compromised
Sarasota Middle School	9	4826 Ashton Road	Sarasota	34233			0	0		0		Window protection compromised
Sarasota Middle School	10 & 11	4826 Ashton Road	Sarasota	34233			0	0		0		Window protection compromised
Sarasota Middle School	3 & 5	4826 Ashton Road	Sarasota	34233			0	0		0		Window protection compromised
Southside Elementary	4	1901 Webber	Sarasota	34239	N	G	0	0		1,346	L	2005, 3.6' SLOSH
Suncoast Polytechnical HS	1	4650 Beneva Road	Sarasota	34233	N	G	881	17,628		1,134		
Tatum Ridge Elementary	1	4100 Tatum Road	Sarasota	34240	N	P	0	0		1,091	I	SpNS see below
Taylor Ranch Elementary School	1	2500 Taylor Ranch Road	Venice	34293	R	G	0	0		0	F	8' SLOSH
Taylor Ranch Elementary School	3	2500 Taylor Ranch Road	Venice	34293			0	0		0		8' SLOSH
Taylor Ranch Elementary School	4	2500 Taylor Ranch Road	Venice	34293	R	G	0	0			F	8' SLOSH
Taylor Ranch Elementary School	5	2500 Taylor Ranch Road	Venice	34293	R	G	0	0		249	S-1543	8' SLOSH
Taylor Ranch Elementary School	6	2500 Taylor Ranch Road	Venice	34293	R	G	0	0		523	S-1543	8' SLOSH
Taylor Ranch Elementary School	8	2500 Taylor Ranch Road	Venice	34293			0	0	476	476		8' SLOSH
Toledo Blade ES	1	1201 Geranium Avenue	North Port	34287	R	G	0	0		308	S-1523	6.5' SLOSH
Toledo Blade ES	3	1201 Geranium Avenue	North Port	34287	R	G	0	0		235	S-1523	6.5' SLOSH
Toledo Blade ES	4	1201 Geranium Avenue	North Port	34287	R	G	0	0		293	S-1523	6.5' SLOSH
Toledo Blade ES	5	1201 Geranium Avenue	North Port	34287	R	G	0	0		288	S-1523	6.5' SLOSH
Toledo Blade ES	6	1201 Geranium Avenue	North Port	34287	R	G	0	0		519	S-1523	6.5' SLOSH
Toledo Blade ES	10	1201 Geranium Avenue	North Port	34287	R	G	0	0		296	S-1523	6.5' SLOSH
Tuttle Elementary School	3 Dining	925 N Brink Avenue	Sarasota	34237			0	0	0	0		
Tuttle Elementary School	1 & 2	925 N Brink Avenue	Sarasota	34237	N / R	G	1,817	27,255		1,883	L	

2014 Statewide Emergency Shelter Plan

SARASOTA

Name	Bldg. #	Address	City	Zip	Retrofitted (R), New Construction (N)	General (G), PSN (P), Pet-Friendly (A)	Total Risk Capacity In People (Meets ARC 4496)	Total Risk Capacity (ft ²) (Meets ARC 4496)	Risk Capacity In People (Does not Meet ARC 4496 or Not Yet Surveyed)	Local Planned Usage (reported capacity)	Funding Source: Local (L), State (S), Federal (F), and Program Name	Comments
Venice Area Middle School	1 & 6	1900 Center Road	Venice	34293			0	0	600	0		16.8' SLOSH
Venice Community Center	1	326 Nokomis Ave South	Venice		R	G	0	0		922	L	per county, 6.7' SLOSH
Venice Elementary - 8/1/05	1	150 Miami Ave East	Venice	34285	N	G	0	0		0	L	not an EHPA 2005, 12' SLOSH
Wilkinson Elementary School 8/1/05	6	3400 Wilkinson Road	Sarasota	34231	N	G	822	20,551		765		2005 - Planned for use as Alt EOC
Woodlands Middle School	3	2700 Panacea Blvd	North Port	34289	N	G	653	13,060		653	L	completed 2009, 8.2' SLOSH
Woodlands Middle School	4	2700 Panacea Blvd	North Port	34289	N	G	1,125	22,500		1,125	L	completed 2009
Woodlands Middle School	5	2700 Panacea Blvd	North Port	34289	N	G, A	476	9,520		476	L	completed 2009
TOTALS FOR SARASOTA COUNTY							13,341	259,290	9,532	52,434		

	Shelter Capacity In People	Shelter Demand In People	Surplus/ Deficit In People	Shelter Capacity (ft2)		Surplus/ Deficit (ft2)	RESULT
Storm Category 4/5	13,341	28,209	-14,868	259,290		-304,890	DEFICIT

Special Needs Storm Shelters

Name	Bldg #	Address	City	Zip	Retrofitted (R) New Construction (N)	General (G), PSN (P), Pet-Friendly (A)	SpNS Capacity (spaces @ 60sf) (meets ARC 4496)	SpNS Capacity (sf) (meets ARC 4496)	SpNS Capacity (spaces @ 60sf) (does not meet ARC 4496)	Local Planned Usage	Funding Source: Local (L), State (S), Federal (F), and Program Name	Comments
Oak Park School (marginal, 2nd Tier)		7285 Proctor Road	Sarasota	34241	R	P	525	31,500		525		no surge (post only due to roof)
Cranberry Elementary	1	2775 Shallimar Terrace	North Port	34286	N	P	0	0		1,047	L	2005 Co. provided capacity, 10'
Tatum Ridge ES	1	4100 Tatum Ridge RD	Sarasota	34240	N	P	1,091	65,460		1,091		county provided capacity- ready Sept 2006
LaMarque Elementary (Elementary H)	1	3415 Lamarque Ave	North Port	34286	N	P	0	0		1,275		county provided capacity- ready Sept 2006, surge issues
	SpNS Shelter Capacity In Spaces (meets ARC 4496)	SpNS Shelter Demand In Spaces	Surplus/ Deficit In Spaces	SpNS Shelter Capacity (ft2)			Surplus/ Deficit (ft2)	RESULT				
Storm Category 4/5	1,616	3,076	-1,460	96,960			-87,600	DEFICIT				

2014 Statewide Emergency Shelter Plan

SEMINOLE

Name	Bldg. #	Address	City	Zip	Retrofitted (R), New Construction (N)	General (G), PSN (P), Pet-Friendly (A)	Total Risk Capacity In People (Meets ARC 4496)	Total Risk Capacity (ft ²) (Meets ARC 4496)	Risk Capacity In People (Does not Meet ARC 4496 or Not Yet Surveyed)	Local Planned Usage (reported capacity)	Funding Source: Local (L), State (S), Federal (F), and Program Name	Comments
Bentley ES	1	2190 Oregon Avenue	Sanford	32771	R	G, P, A	172	3,435			S-1435A-	SpNS see below
Crystal Lakes ES	1	231 Rinehart Road	Lake Mary	32746	N	G	500	10,000		500	L	
English Estates Elementary School	100	299 Oxford Road	Fern Park	32370	N	G	1,000	17,300		1,000	HMGP	LRDM confirmed
Geneva Elementary School	4	275 1st Street	Geneva	32372	R	G	193	2,900		275	HMGP	LRDM confirmed
Highlands Elementary School	1 (excluding SpNs area)	1600 Shepard Road	Winter Springs	32708	R	G	743	14,852		212	S-1118A	LRDM confirmed
John Evans Elementary	1	141 Academy Drive	Oviedo	32765	R	G	838	20,960		424	HMGP	LRDM confirmed
Lake Brantley High School	6	991 Sand Lake Road	Altamonte Springs	32714	R	G	667	13,414		666	S-1588-2006	
Lake Brantley High School	7	991 Sand Lake Road	Altamonte Springs	32714	R	G	741	18,534		666	S-1588-2006	
Lake Brantley High School	8	991 Sand Lake Road	Altamonte Springs	32714	R	G	667	16,034		668	S-1588-2006	retrofit done 8/07
Lake Mary High School	Gym / Café / 1st floor hallways	655 Longwood / Lake Mary Rd	Lake Mary	32746	R	G	1,810	45,239		1,200	S-1118A	LRDM confirmed-first floor
Lawton Chiles MSI	4 (Music/gym) / 5 (gym)	3225 Lockwood Blvd	Oviedo	32765	R	G	750	15,286		750	S-1523	LRDM confirmed
Layer ES	1 (excluding)	SR 419	Winter Springs	32708	R	G	2,018	40,368		100	S-1588-2006	SpNS see below- retrofit done 8/07
Lyman High School	7	865 CR 427 South	Longwood	32750	R	G, A	993	14,891		1,500	HMGP	LRDM confirmed
Midway ES	1	2251 Jitway	Sanford	32771	N	G	500	10,000		500	L	online 2010
Millenium MS	3 (Café)	21 lakeview Drive	Sanford	32773	R	G	219	4,372		650	HMGP	ARC 4496 form
Millenium MS	5 (Clsrms & Hall- 1st flr)	21 lakeview Drive	Sanford	32773	R	G	1,234	24,674			HMGP	ARC 4496 form
Walker ES	Café	3101 Snowhill	Chuluota	32766	R	G	375	7,500		400	S-1588-2006	retrofit done 8/07
Winter Springs High School	4	130 Tuskawilla Road	Winter Springs	32708	R	G	719	17,964		440	S-1588-2006	retrofit done 8/07
Winter Springs High School	5 (1st floor only)	130 Tuskawilla Road	Winter Springs	32708	R	G	565	8,331			S-1467-2004	retrofit completed
Winter Springs High School	6 (1st floor only)	130 Tuskawilla Road	Winter Springs	32708	R	G	522	7,834			S-1467-2004	retrofit completed
Winter Springs High School	7 (1st floor only)	130 Tuskawilla Road	Winter Springs	32708	R	G	367	5,510			S-1467-2004	retrofit completed
TOTALS FOR SEMINOLE COUNTY							15,593	319,398	0	9,951		

Storm Category	Shelter Capacity In People	Shelter Demand In People	Surplus / Deficit In People	Shelter Capacity (ft2)	Surplus/ Deficit (ft2)	RESULT
Storm Category 4/5	15,593	10,332	5,261	319,398	112,758	SURPLUS

Special Needs Storm Shelters

Name	Bldg #	Address	City	Zip	Retrofitted (R), New Construction (N)	General (G), PSN (P), Pet- Friendly (A)	SpNS Capacity (spaces @ 60sf) (meets ARC 4496)	SpNs Capacity (sf) (meets ARC 4496)	SpNS Capacity (spaces @ 60sf) (does not meet ARC 4496)	Local Planned Usage	Funding Source: Local (L), State (S), Federal (F), and Program Name	Comments
Bentley ES	1	2190 Oregon Avenue	Sanford	32771	R	P, A	100	8,479		100	S-1435A-	1st floor only-shuttered
Highlands ES	1	1600 Shepard Road	Winter Springs	32708	R	P	100	8,479		100	S-1118A	1st floor only-shuttered
Layer ES	Café	SR 419	Winter Springs	32708	R	P	100	7,500		100		
TOTALS FOR SEMINOLE COUNTY							300	18,000	-800	1,100		
Storm Category 4/5							300	18,000	-800	1,100		DEFICIT

2014 Statewide Emergency Shelter Plan

SUMTER

Name	Bldg. #	Address	City	Zip	Retrofitted (R), New Construction (N)	General (G), PSN (P), Pet-Friendly (A)	Total Risk Capacity In People (Meets ARC 4496)	Total Risk Capacity (ft ²) (Meets ARC 4496)	Risk Capacity In People (Does not Meet ARC 4496 or Not Yet Surveyed)	Local Planned Usage (reported capacity)	Funding Source: Local (L), State (S), Federal (F), and Program Name	Comments
Agriculture Center		7620 SR 471	Bushnell	33513		G, A	0	0	600			Provided by County
Bushnell Community Center		407 East Belt Avenue	Bushnell	33513		G	0	0	42			
Center Hill Community Center		74 South Virginia Avenue	Center Hill	33514		G	0	0	125			
Bushnell Elementary School		218 W Flannery	Bushnell	33513			0	0	100			
Lake Panasoffkee Elementary School		790 CR 482 North	Lk Panasoffkee	33538			0	0	100			
Wildwood Elementary	18	300 East Huey Street	Wildwood	34785	R	G	178	3,059	0	178	HMGP	LRDM confirmed / per report 3,565 sf
South Sumter High School	36	7060 N Main St/SR 475	Bushnell	33513		G, A	0	0	538			
South Sumter Middle School	23 & 24	733 NW 10th Avenue	Webster	33597			0	0	250			
VFW		CR 476B	Nobleton	34661			0	0	100			
Villages Middle School		450 Village Campus/CR 466	Villages	32162	N	G	200	4,000	0	200	L	
Villages High School		251 Buffalo Trail	The Villages	32162		G			250			
Webster Elementary School	14	349 South Market Blvd	Webster	33597	R	G	0	0	138		HMGP	Questions on roof span - 68 ft.
Wildwood Community Center	1	700 Huey Street	Wildwood	34785	N	G	166	2,490	400	477	S-1395B	circa 2002
Wildwood Middle -High School		700 Huey Street	Wildwood	34785			0	0	450			
Wildwood Middle School		200 Cleveland Street	Wildwood	34785			0	0	250			
TOTALS FOR SUMTER COUNTY							544	9,549	3,343	855		

	Shelter Capacity In People	Shelter Demand In People	Surplus/ Deficit In People	Shelter Capacity (ft2)		Surplus/ Deficit (ft2)	RESULT			
Storm Category 4/5	544	12,606	-12,062	9,549		-242,571	DEFICIT			

Special Needs Storm Shelters

Name	Bldg #	Address	City	Zip	Retrofitted (R), New Construction (N)	General (G), PSN (P), Pet- Friendly (A)	SpNS Capacity (spaces @ 60sf) (meets ARC 4496)	SpNs Capacity (sf) (meets ARC 4496)	SpNS Capacity (spaces @ 60sf) (does not meet ARC 4496)	Local Planned Usage	Funding Source: Local (L), State (S), Federal (F), and Program Name	Comments
TBD								0				
	SpNS Shelter Capacity In Spaces (meets ARC 4496)	SpNS Shelter Demand In Spaces	Surplus/ Deficit In Spaces	SpNS Shelter Capacity (ft2)			Surplus/ Deficit (ft2)	RESULT				
Storm Category 4/5	0	42	-42	0			-2,520	DEFICIT				

2014 Statewide Emergency Shelter Plan

SUWANNEE

Name	Bldg. #	Address	City	Zip	Retrofitted (R), New Construction (N)	General (G), PSN (P), Pet-Friendly (A)	Total Risk Capacity In People (Meets ARC 4496)	Total Risk Capacity (ft ²) (Meets ARC 4496)	Risk Capacity In People (Does not Meet ARC 4496 or Not Yet Surveyed)	Local Planned Usage (reported capacity)	Funding Source: Local (L), State (S), Federal (F), and Program Name	Comments
Assembly of God Church		26471 SR 247	Branford	32008			0	0				
Branford Community Center		Jenkins Ave (Hatch Park)	Branford	32008			0	0				
Branford Elementary School	1	26801 SR 247	Branford	32008	N	G	1,709	34,182		287		Whole school EHPA per school- capacity per classrms / Din / Hall
Branford High School		Governor's Street	Branford	32008			0	0		215		
Church of Jesus Christ of Latter Day Saints		1310 Irvin Avenue SW	Live Oak	32060		G	0	0				
First Advent Christian Church		699 Pinewood Way	Live Oak	32060			0	0				
First Baptist Church of Branford		503 Suwannee Avenue	Branford	32008			0	0				
First Baptist Church of Live Oak		401 Howard Street West	Live Oak	32060			0	0				
First Presbyterian Church		421 White Avenue	Live Oak	32060			0	0				
First United Methodist Church		311 Ohio Avenue South	Live Oak	32060			0	0				
Friendship Baptist Church		14364 140th Street	Live Oak	32060		G				75		
Live Oak Church of God		9828 US 129	Live Oak	32060			0	0				
Mt. Olive Baptist Church		5314 98th Terrace	Wellborn	32094		G	0	0				
North Florida Christian Center		21670 West Shekinah Place	BObrien	32071			0	0				
San Juan Mission Church		304 Plant Avenue SE	Branford	32008			0	0				
St. Francis Xavier Church		928 Howard Street East	Live Oak	32060		G	0	0				
St. Luke Episcopal Church		1391 Eleventh Street SW	Live Oak	32060			0	0				
Suwannee County Colesium	County Ext. Bldg.	1302 11th Street SW	Live Oak	32064		A	0	0		110		
Suwannee ES [0060]	1	1748 South Ohio Ave	Live Oak	32060	N	G	1,775	35,509		400		Whole school EHPA per school- capacity per classrms / Din / Hall
Suwannee High School (Suwannee Snr High) [0043]		1314 Pine Ave SW	Live Oak	32064		G				75		
Suwannee Middle School [0051]		1730 Walker Street SW	Live Oak	32064		G				130		
Suwannee Primary School (Suw Elem East) [0011]	361 / 001	1625 Walker Ave SW	Live Oak	32064	R	G, P	0	0		180	L, S, F	
Suwannee-Hamilton Technical Center [0012]		415 Pinewood Dr SW	Live Oak	32064		G	0	0		60		
TOTALS FOR SUWANNEE COUNTY							3,484	69,691	0	1,532		
	Shelter Capacity In People	Shelter Demand In People	Surplus/ Deficit In People	Shelter Capacity (ft2)			Surplus/ Deficit (ft2)	RESULT				
Storm Category 4/5	3,484	2,852	632	69,691			12,651	SURPLUS				

2014 Statewide Emergency Shelter Plan

SUWANNEE

Special Needs Storm Shelters

Name	Bldg #	Address	City	Zip	Retrofitted (R), New Construction (N)	General (G), PSN (P), Pet- Friendly (A)	SpNS Capacity (spaces @ 60sf) (meets ARC 4496)	SpNs Capacity (sf) (meets ARC 4496)	SpNS Capacity (spaces @ 60sf) (does not meet ARC 4496)	Local Planned Usage	Funding Source: Local (L), State (S), Federal (F), and Program Name	Comments
Suwannee Intermediate School (Suw.ESWest) [0042]	Caf & Multi-Purp.	1419 Walker Ave. SW	Live Oak	32064	R	P	50	3,000		50		
	SpNS Shelter Capacity In Spaces (meets ARC 4496)	SpNS Shelter Demand In Spaces	Surplus/ Deficit In Spaces	SpNS Shelter Capacity (ft2)			Surplus/ Deficit (ft2)	RESULT				
Storm Category 4/5	50	78	-28	3,000			-1,680	DEFICIT				

2014 Statewide Emergency Shelter Plan

TAYLOR

Name	Bldg. #	Address	City	Zip	Retrofitted (R), New Construction (N)	General (G), PSN (P), Pet-Friendly (A)	Total Risk Capacity In People (Meets ARC 4496)	Total Risk Capacity (ft ²) (Meets ARC 4496)	Risk Capacity In People (Does not Meet ARC 4496 or Not Yet Surveyed)	Local Planned Usage (reported capacity)	Funding Source: Local (L), State (S), Federal (F), and Program Name	Comments
Elks Lodge		305 Puckett Road	Perry	32348			0	0	100			
Fellowship Baptist Church		1st Avenue	Steinhatchee	32359				0	70			in CAT 3 surge zone
Forest Capital Hall		203 Forest Park Dr	Perry	32349			0	0				
Mormon Church		Woods Creek Road	Perry	32347			0	0	40			
Perry Primary School		400 North Clark Street	Perry	32347			0	0	275			
Steinhatchee School		1209 1st Avenue SE	Steinhatchee	32359				0	70			in CAT 2 surge zone
Taylor County ES	3	1600 East Green St	Perry	32347	N	G	796	13,310		796	L	
Taylor County ES	7 - Café	1600 East Green St	Perry	32347	R	G	467	9,340			S-1496-2009	
Taylor County ES	1 - Admin	1600 East Green St	Perry	32347	R	G	250	5,000			S-1496-2010	
Taylor County ES	2 - Media	1600 East Green St	Perry	32347	R	G	276	5,520			S-1496-2011	
Taylor County ES	4	1600 East Green St	Perry	32347	N	G	380	5,701		401	L	
Taylor County ES	5	1600 East Green St	Perry	32347	N	G	438	6,840		438	L	
Taylor County ES	6	1600 East Green St	Perry	32347	N	G	810	12,143		875	L	
Taylor County High School	C	900 Johnson-Stripping Rd	Perry	32347	R	G	209	4,180			S-1496-2009	
Taylor County Middle School		601 E. Lafayette Street	Perry	32347			0	0	265			
Taylor Technical Institute		3233 S US Highway 19	Perry	32348			0	0	265			
Covenant Christian Fellowship Church		6050 Pucket Rd	Perry	32348		G		0	265			in CAT 5 surge zone

TOTALS FOR TAYLOR COUNTY

3,626 62,034 1,350 2,511

Storm Category 4/5	Shelter Capacity In People	Shelter Demand In People	Surplus/ Deficit In People	Shelter Capacity (ft2)	Surplus/ Deficit (ft2)	RESULT
Storm Category 4/5	3,626	1,523	2,103	62,034	31,574	SURPLUS

Special Needs Storm Shelters

Name	Bldg #	Address	City	Zip	Retrofitted (R), New Construction (N)	General (G), PSN (P), Pet- Friendly (A)	SpNS Capacity (spaces @ 60sf) (meets ARC 4496)	SpNs Capacity (sf) (meets ARC 4496)	SpNS Capacity (spaces @ 60sf) (does not meet ARC 4496)	Local Planned Usage	Funding Source: Local (L), State (S), Federal (F), and Program Name	Comments
Uses Regional Shelter							0	0				

Storm Category 4/5	SpNS Shelter Capacity In Spaces (meets ARC 4496)	SpNS Shelter Demand In Spaces	Surplus/ Deficit In Spaces	SpNS Shelter Capacity (ft2)	Surplus/ Deficit (ft2)	RESULT
Storm Category 4/5	0	72	-72	0	-4,320	DEFICIT

2014 Statewide Emergency Shelter Plan

UNION

Name	Bldg. #	Address	City	Zip	Retrofitted (R), New Construction (N)	General (G), PSN (P), Pet -Friendly (A)	Total Risk Capacity In People (Meets ARC 4496)	Total Risk Capacity (ft ²) (Meets ARC 4496)	Risk Capacity In People (Does not Meet ARC 4496 or Not Yet Surveyed)	Local Planned Usage (reported capacity)	Funding Source: Local (L), State (S), Federal (F), and Program Name	Comments
Lake Butler ES	21	800 SW 6th St	Lake Butler	32054	R	G	0	0	0			Host shelter
Lake Butler Agricultural Center	Whole Bldg	Hwy 231 South	Lake Butler	32054			0	0	0			
Lake Butler Middle School	3, 5, 6	120 SW 6th St	Lake Butler	32054	R	G	939	23,465	150	424	HMGP	funded
Lake Butler Middle School	8-Gym	801 S Lake Ave	Lake Butler	32054			0	0	50			
NFRC-DOC Training Building		Hwy 238 West	Providence	32083			0	0	30			
Providence Community Center		Hwy 121 North	Raiford	32054			0	0	75			
Raiford Community Center		Hwy 121/16	Raiford	32054			0	0	0			
RMC-DOC	Training Bldg	15540 SW 158th LN	Lake Butler	32054		G	0	0	75		S	DOC Families only
UCI-DOC	Training Bldg	Hwy 121 South	Worthington	32697			0	0	75		S	DOC Families only
Union County High School	21	1000 S Lake Ave	Lake Butler	32054	N	G	169	3,386	0	1,000	L, S	
Union County High School	23	850 S Lake Ave	Lake Butler	32054	N	G	143	2,854	0	200		
Union County High School	24-Gym / Physical Ed	150 SW 6th St	Lake Butler	32054	N	P		0	0		L, S	SpNS only
TOTALS FOR UNION COUNTY							1,251	29,705	455	1,624		

Storm Category 4/5	Shelter Capacity In People	Shelter Demand In People	Surplus/ Deficit In People	Shelter Capacity (ft2)	Surplus/ Deficit (ft2)	RESULT
Storm Category 4/5	1,251	951	300	29,705	10,685	SURPLUS

Special Needs Storm Shelters

Name	Bldg #	Address	City	Zip	Retrofitted (R), New Construction (N)	General (G), PSN (P), Pet- Friendly (A)	SpNS Capacity (spaces @ 60sf) (meets ARC 4496)	SpNS Capacity (sf) (meets ARC 4496)	SpNS Capacity (spaces @ 60sf) (does not meet ARC 4496)	Local Planned Usage	Funding Source: Local (L), State (S), Federal (F), and Program Name	Comments
Union County High School	24-Gym / Physical Ed	150 SW 6th Street	Lake Butler	32054	N	P	33	2,010		45		

Storm Category 4/5	SpNS Shelter Capacity In Spaces (meets ARC 4496)	SpNS Shelter Demand In Spaces	Surplus/ Deficit In Spaces	SpNS Shelter Capacity (ft2)	Surplus/ Deficit (ft2)	RESULT
Storm Category 4/5	33	61	-28	1,980	-1,680	DEFICIT

2014 Statewide Emergency Shelter Plan

VOLUSIA

Name	Bldg. #	Address	City	Zip	Retrofitted (R), New Construction (N)	General (G), PSN (P), Pet -Friendly (A)	Total Risk Capacity In People (Meets ARC 4496)	Total Risk Capacity (ft ²) (Meets ARC 4496)	Risk Capacity In People (Does not Meet ARC 4496 or Not Yet Surveyed)	Local Planned Usage (reported capacity)	Funding Source: Local (L), State (S), Federal (F), and Program Name	Comments
Allen Green Civic Center							600	12,000		600	EMPA	funded 600
Atlantic High School	1-Café	1250 Reed Canal Road	Port Orange	32129			0	0	0		L	unshuttered windows.
Atlantic High School	3-ESE CR	1250 Reed Canal Road	Port Orange	32129	R	P	0	0	0	0		SpNS See below,
Atlantic High School	8-Gym	1250 Reed Canal Road	Port Orange	32129			0	0			L	unshuttered windows.
Blue Lake Elementary School		282 North Blue Lake Ave	DeLand	32724			0	0	0			Removed 2013
Campbell Middle School	2-Café	625 S. Keech St.	Daytona Beach	32124	N	G	0	0	0	250	L	342 persons, EXITING storm only
Campbell Middle School	3-Classroom	625 S. Keech St.	Daytona Beach	32124	R	G	0	0			L	544 persons, EXITING storm only
Campbell Middle School	4-Classroom	625 S. Keech St.	Daytona Beach	32124	R	G	0	0			L	573 persons, EXITING storm only
Campbell Middle School	5-ESE CR	625 S. Keech St.	Daytona Beach	32124	R	G	0	0			L	144 persons, EXITING storm only
Campbell Middle School	6-Classroom	625 S. Keech St.	Daytona Beach	32124	R	G	0	0			L	544 persons, EXITING storm only
Campbell Middle School	9-Gym	625 S. Keech St.	Daytona Beach	32124	R	G	0	0			L	433 persons, EXITING storm only
Champion Elementary School (K-5)	5-café	921 Tournament Drive,	Daytona Beach	32124	N	G	163	4,083		150	L	EHPA per county, FISH Data
Citrus Grove Elementary (K-5)	3-café	729 Hazen Road,	DeLand	32720	N	G	161	4,032		150	L	EHPA per county, FISH Data
Creekside Middle School	3	6801 Airport Road	Port Orange	32171		G	396	7,911				Updated FISH Data
Creekside Middle School	4	6801 Airport Road	Port Orange	32171		G	408	8,151				Updated FISH Data
Creekside Middle School	6	6801 Airport Road	Port Orange	32171		G	408	8,161				Updated FISH Data
Creekside Middle School	2-Café	6801 Airport Road	Port Orange	32171	N	P	0	0		125	L, S	See SpNS
Creekside Middle School	9-Gym	6801 Airport Road	Port Orange	32171		G, A	449	8,985				Updated FISH Data
Cypress Creek Elementary School	5-café	6100 S. Williamson Blvd	Port Orange	32127	N	G	0	0		150	L	300 persons, EXITING storm only
Daytona State College (formerly: Daytona Beach Community College East)	16	1200 West Intl Speedway	Daytona Beach	32114	R	G	322	6,440	0	322	HMGP	
Daytona State College (formerly: Daytona Beach Community College West)	5	1155 County Road 4139	DeLand	32724	R	G	145	2,900	0	145	HMGP	
DeBary Elementary School	1	88 W Highbanks Road	DeBary	32713	R	G	590	8,850	0	722	L	Updated FISH Data
DeBary Elementary School	2	88 W Highbanks Road	DeBary	32713			0	0				
DeBary Elementary School	4 Café	88 W Highbanks Road	DeBary	32713	N	G	165	4,126		150		EHPA updated FISH
DeLand High School	1	800 N. Hill Ave DeLand	DeLand	32724	R	G	0	0				
DeLand High School	2	800 N. Hill Ave DeLand	DeLand	32724			0	0			L	
DeLand High School	5 Café	800 N. Hill Ave DeLand	DeLand	32724	R	G	400	7,455		400	L	shuttered per county, updated FISH
DeLand High School	7	800 N. Hill Ave DeLand	DeLand	32724			0	0			L	
DeLand High School	14	800 N. Hill Ave DeLand	DeLand	32724	R	G	574	11,482			L	shuttered per county, updated FISH
DeLand High School	15	800 N. Hill Ave DeLand	DeLand	32724	R	G	581	11,627			L	shuttered per county, updated FISH
DeLand High School	17	800 N. Hill Ave DeLand	DeLand	32724			0	0			L	
DeLand High School	1a	800 N. Hill Ave DeLand	DeLand	32724	N	G	800	12,895			L	
DeLand High School (2005)	39	800 N. Hill Ave DeLand	DeLand	32724	N	G	228	4,555				EHPA-2005
DeLand Middle School	4	1400 S Aquarius Avenue	DeLand	32724			635	9,523	0	250	L	
DeLand Middle School	13	1400 S Aquarius Avenue	DeLand	32724			0	0				
DeLand Middle School	15	1400 S Aquarius Avenue	DeLand	32724			0	0				
DeLand Middle School	16	1400 S Aquarius Avenue	DeLand	32724			0	0				
Deltona High School	15-Classrooms portion	100 Wolf Pack Run	Deltona	32725	R	G	127	2,530				
Deltona High School	27	101 Wolf Pack Run	Deltona	32725	R	G	191	3,824				
Deltona High School	14-café	102 Wolf Pack Run	Deltona	32725	R	G	222	4,449		400	L	shuttered per county
Deltona High School	15-gym	100 Wolf Pack Run	Deltona	32725	R	G	0	0		0	L	unprotected windows?
Deltona High School	16-ese	100 Wolf Pack Run	Deltona	32725	R	G	0	0		0		
Deltona Lakes Elementary School	8	2022 Adelia Boulevard	Deltona	32728		G	131	1,968	274	150	L	
Deltona Lakes Elementary School	9	2022 Adelia Boulevard	Deltona	32728			0	0				
Discovery Elementary School	1	975 Abigail Drive	Deltona	32725		G	207	5,470	252	150	L	
Discovery Elementary School	2	975 Abigail Drive	Deltona	32725			0	0				

2014 Statewide Emergency Shelter Plan

VOLUSIA

Name	Bldg. #	Address	City	Zip	Retrofitted (R), New Construction (N)	General (G), PSN (P), Pet -Friendly (A)	Total Risk Capacity In People (Meets ARC 4496)	Total Risk Capacity (ft ²) (Meets ARC 4496)	Risk Capacity In People (Does not Meet ARC 4496 or Not Yet Surveyed)	Local Planned Usage (reported capacity)	Funding Source: Local (L), State (S), Federal (F), and Program Name	Comments
Discovery Elementary School	4	975 Abigail Drive	Deltona	32725			0	0				
Discovery Elementary School	5	975 Abigail Drive	Deltona	32725			0	0				
Discovery Elementary School	3-Café-Band	975 Abigail Drive	Deltona	32725	R	G	220	4,408			L	
Forest Lake Elementary School	2	1600 Doyle Road	Deltona	32725			0	0			F	noted 2012 Not part of Shelter Area
Forest Lake Elementary School	3	1600 Doyle Road	Deltona	32725			0	0				noted 2012 Not part of Shelter Area
Forest Lake Elementary School	4	1600 Doyle Road	Deltona	32725			0	0				noted 2012 Not part of Shelter Area
Forest Lake Elementary School	5-café	1600 Doyle Road	Deltona	32725	R	G	238	4,755		150	L	
Freedom Elementray School	3	1395 South Blue Lake	DeLand	32724	N	P	0	0		150		SpNS See below,
Freedom Elementray School	4	1395 South Blue Lake	DeLand	32724	N	P	0	0				SpNS See below,
Freedom Elementray School	2-café	1395 South Blue Lake	DeLand	32724	N	P	0	0			L	SpNS See below,
Friendship Elementary School	2	2746 Fulford Street	Deltona	32725			409	6,871	255		L	
Friendship Elementary School	3	2746 Fulford Street	Deltona	32725			0	0				
Friendship Elementary School	4-Dining	2746 Fulford Street	Deltona	32725	R	G	245	4,893		150	L	EHPA
Galaxy Middle School	2-Café	2400 Eustace Avenue	Deltona	32725	R	P	0	0		250	S-1118a	SpNS See below,
Galaxy Middle School	9-gym	2400 Eustace Avenue	Deltona	32725			0	0				
Heritage Middle School	2-café	1001 Parnell Court	Deltona	32725	R	G	0	0		125	F	
Heritage Middle School	3-cr	1001 Parnell Court	Deltona	32725	R	G	469	9,385			I	EHPA
Heritage Middle School	4-cr	1001 Parnell Court	Deltona	32725	R	G	437	8,740			I	EHPA
Heritage Middle School	6-cr	1001 Parnell Court	Deltona	32725	R	G	470	9,402			I	EHPA
Heritage Middle School	9-gym	1001 Parnell Court	Deltona	32725		G, A	0	0				
University High School	11 - Cafeteria	1000 W Rhode Island Ave	Orange City	32763	N	G	400	8,000		400	L	EHPA yes-2011
Horizon Elementary School	7-café	4751 Hidden Lake Drive	Port Orange	32127	R	G	0	0	0	150	F	as-is (FISH shows Bldg 7 built in 1989 and Bldg 11 Classroom built 80 persons, exiting storm only
James Park Youth Action Center	main	1700 James Street	South Daytona	32111	R	G	0	0	0	0	S-1395B	
Mainland HS	2A-Café	Clyde Morrids Blvd	Daytona Beach	32124	R	G	208	4,156		400		
Mainland HS	3-Gym	Clyde Morrids Blvd	Daytona Beach	32124	N	G	1,750	35,000				
Mainland HS	5	Clyde Morrids Blvd	Daytona Beach	32124	N							noted in 2012 to be EHPA
Manatee Cove ES (old X elementary)	1	734 W. Ohio Avenue	Orange City	32763	R	G	0	0		0	L	
Manatee Cove ES	2	734 W. Ohio Avenue	Orange City	32763	R	G	254	5,073				shuttered per county (surveyed as X elementary)
Manatee Cove ES	3	734 W. Ohio Avenue	Orange City	32763	R	G	481	9,610				shuttered per county
Manatee Cove ES	4	734 W. Ohio Avenue	Orange City	32763	R	G	417	8,344		150		shuttered per county
New Smyrna Beach HS	3-Gym	10th St	New Smyrna	32169	N	G	0	0		500	L	847 persons, EXITING storm only
New Smyrna Beach HS	8-Café	10th St	New Smyrna	32169	N	G	0	0			L	316 persons, EXITING storm only
Osteen Elementary School	2-Cafeteria	500 Doyle Road	Osteen	32764	N	G	125	2,500			L	EHPA per county,
Palm Terrace Elementary School	1-entire	1825 Dunn Avenue	Daytona Beach	32124	R	P, A	0	0		0	F	SpNS See below,
Pathways Elementary School	2-cr	2100 Airport Road	Ormond Beach	32714			0	0	0	0	F	noted 2012 Not part of Shelter Area
Pathways Elementary School	3-cr	2100 Airport Road	Ormond Beach	32714			0	0				noted 2012 Not part of Shelter Area
Pathways Elementary School	4-cr	2100 Airport Road	Ormond Beach	32714			0	0				noted 2012 Not part of Shelter Area
Pathways Elementary School	5-café	2100 Airport Road	Ormond Beach	32714	R	G	238	4,755		150		
Piggotte Center		504 Big Tree Road	South Daytona	32111	R	G	0	0	0		S-1395B	100 persons, EXITING storm only
Pine Ridge High School	3 Classroom	925 Howland Boulevard	Deltona	32725			0	0				
Pine Ridge High School	5	925 Howland Boulevard	Deltona	32725			0	0				
Pine Ridge High School	10-auditorium	925 Howland Boulevard	Deltona	32725			0	0				
Pine Ridge High School	1-café	925 Howland Boulevard	Deltona	32725	R	G	327	5,308		400	L	
Pine Ridge High School	7-cr	925 Howland Boulevard	Deltona	32725			0	0				
Pine Ridge High School	8-gym	925 Howland Boulevard	Deltona	32725			0	0				
Pine Ridge High School	9-music	925 Howland Boulevard	Deltona	32725			0	0				

2014 Statewide Emergency Shelter Plan

VOLUSIA

Name	Bldg. #	Address	City	Zip	Retrofitted (R), New Construction (N)	General (G), PSN (P), Pet -Friendly (A)	Total Risk Capacity In People (Meets ARC 4496)	Total Risk Capacity (ft ²) (Meets ARC 4496)	Risk Capacity In People (Does not Meet ARC 4496 or Not Yet Surveyed)	Local Planned Usage (reported capacity)	Funding Source: Local (L), State (S), Federal (F), and Program Name	Comments
Pine Trail Elementray School	6-café	300 Airport Road	Ormond Beach	32714		G	254	4,090		150		
Port Orange ES	5	402 Dunlawton Ave	Port Orange	32127	R	G	0	0				no longer used as shelter
Port Orange YMCA	4701-Day	4701 City Center Pkwy	Port Orange	32127	N	G	125	2,500	0	125	S-1395B	
Port Orange YMCA	4701-PE	4701 City Center Pkwy	Port Orange	32127	N	G	200	4,000	0	200	L & S	
Pride Elementary School	cafeteria-3	1100 Learning Lane	Deltona	32738	N	G	170	4,245		150	L	
River Springs Middle School	cafeteria-2	900 West Ohio Ave	Orange City	32763	N	G	386	9,646		250	L	
Sea breeze HS	1	2700 N. Oleander ave	Daytona Beach	32118			0	0				EXITING storm only, 11.19' SLOSH
Sea breeze HS	13	2700 N. Oleander ave	Daytona Beach	32118			0	0				EXITING storm only, 11.19' SLOSH
Sea breeze HS	14	2700 N. Oleander ave	Daytona Beach	32118			0	0				EXITING storm only, 11.19' SLOSH
Sea breeze HS	15	2700 N. Oleander ave	Daytona Beach	32118			0	0				EXITING storm only, 11.19' SLOSH
Southwestern MS	5	605 W New Hampshire Ave	Deland	32720		G	461	6,916				EHPA-2005.
Spirit Elementary	1	1500 Meadowlark Dr	Deltona	32728		G	276	5,521				shuttered per county
Spirit Elementary	2	1500 Meadowlark Dr	Deltona	32728	N	G	191	3,820		150	L	EHPA
Spirit Elementary	3	1500 Meadowlark Dr	Deltona	32728		G	425	8,501				EHPA
Spirit Elementary	4	1500 Meadowlark Dr	Deltona	32728		G	353	7,059				EHPA
Sunrise Elementary School	2-cr	3155 Phonetia Drive	Deltona	32725	R	G	300	7,283	255		L	
Sunrise Elementary School	3-cr	3155 Phonetia Drive	Deltona	32725	R	G	0	0				
Sunrise Elementary School	4-café	3155 Phonetia Drive	Deltona	32725	R	G	245	4,893		150		
Sweetwater Elementary School	2-cr	5800 Victoria Gardens	Port Orange	32127	R	G	262	5,115	0	0	F	
Sweetwater Elementary School	3-cr	5800 Victoria Gardens	Port Orange	32127			0	0				
Sweetwater Elementary School	4-cr	5800 Victoria Gardens	Port Orange	32127			0	0				
Sweetwater Elementary School	5-café	5800 Victoria Gardens	Port Orange	32127			0	0		150		
Sweetwater Elementary School	6-library	5800 Victoria Gardens	Port Orange	32127			0	0				
T.D. Taylor MS	2-classroom	100 East Washington Ave	Pierson	32080	N	G	171	3,411				EHPA-2005
T.D. Taylor MS	7-Gym	101 East Washington Ave	Pierson	32080	N	G	544	10,872		400		EHPA-2005
T.D. Taylor MS	10A	101 East Washington Ave	Pierson	32080	N							noted in 2012 to be EHPA
Timbercrest Elementary School	1-library	2401 Eustace Avenue	Deltona	32725	R	G	223	3,344	0		F	
Timbercrest Elementary School	2-cr	2401 Eustace Avenue	Deltona	32725			0	0				
Timbercrest Elementary School	3-cr	2401 Eustace Avenue	Deltona	32725			0	0				
Timbercrest Elementary School	4-café	2401 Eustace Avenue	Deltona	32725	R	G	245	4,893		150		
Volusia county Fairground	Tommy Lawr	3150 E. NY Ave	Deland	32724	R	G, A	500	10,000	250	500	L	
Volusia Pines Elementray School	2-cr	500 Kicklighter Road	Lake Helen	32744	R	G	250	5,097	0		F	
Volusia Pines Elementray School	3-cr	500 Kicklighter Road	Lake Helen	32744			0	0				

2014 Statewide Emergency Shelter Plan

VOLUSIA

Name	Bldg. #	Address	City	Zip	Retrofitted (R), New Construction (N)	General (G), PSN (P), Pet -Friendly (A)	Total Risk Capacity In People (Meets ARC 4496)	Total Risk Capacity (ft ²) (Meets ARC 4496)	Risk Capacity In People (Does not Meet ARC 4496 or Not Yet Surveyed)	Local Planned Usage (reported capacity)	Funding Source: Local (L), State (S), Federal (F), and Program Name	Comments
Volusia Pines Elementray School	4-cr	500 Kicklighter Road	Lake Helen	32744	R	G	264	5,278				
Volusia Pines Elementray School	5-café	500 Kicklighter Road	Lake Helen	32744			0	0		150		
Volusia Pines Elementray School	6-library	500 Kicklighter Road	Lake Helen	32744			0	0				
TOTALS FOR VOLUSIA COUNTY							20,436	399,101	1,286	9,614		

Storm Category 4/5	Shelter Capacity In People	Shelter Demand In People	Surplus/ Deficit In People	Shelter Capacity (ft2)	Surplus/ Deficit (ft2)	RESULT
Storm Category 4/5	20,436	38,008	-17,572	399,101	-361,059	DEFICIT

Special Needs Storm Shelters

Name	Bldg #	Address	City	Zip	Retrofitted (R), New Construction (N)	General (G), PSN (P), Pet-Friendly (A)	SpNS Capacity (spaces @ 60sf) (meets ARC 4496)	SpNs Capacity (sf) (meets ARC 4496)	SpNS Capacity (spaces @ 60sf) (does not meet ARC 4496)	Local Planned Usage	Funding Source: Local (L), State (S), Federal (F), and Program Name	Comments
Atlantic HS	3-ESE CR	1250 Reed Canal Road	Port Orange	32129	R	P	107	4,818	0	282		EHPA; 45sqft/person used for Cap
Creekside MS	2-Café	6801 Airport Road	Port Orange	32171	N	P	104	6,220		336		Updated FISH Data,
Freedom ES	2-café	1395 South Blue Lake	DeLand	32724	N	P	63	3,820		84		Updated FISH Data,
Freedom ES	3-classroom	1395 South Blue Lake	DeLand	32724	N	P	158	9,494				Updated FISH Data,
Freedom ES	4-classroom	1395 South Blue Lake	DeLand	32724	N	P, A	126	7,570				Updated FISH Data,
Galaxy MS	2-Café	2400 Eustace Avenue	Deltona	32725	N	P	110	6,608		429		Updated FISH Data,
Heritage MS	2-café	1001 Pamell Court	Deltona	32725	R	P	107	6,449		264		Updated FISH Data,
Hinson Middle School	3	1860 N. Clyde Morris Blvd	Ormond Beach	32174	R	P	162	9,729				shuttered per county
Hinson Middle School	4	1860 N. Clyde Morris Blvd	Ormond Beach	32174	R	P	162	9,705				shuttered per county
Hinson Middle School	5	1860 N. Clyde Morris Blvd	Ormond Beach	32174	R	P	58	3,462				shuttered per county
Hinson Middle School	6	1860 N. Clyde Morris Blvd	Ormond Beach	32174	R	P	108	6,509				shuttered per county
Hinson Middle School	9	1860 N. Clyde Morris Blvd	Port Orange	32174	N	P, A	138	8,301				EHPA
Hinson Middle School	2-café	1860 N. Clyde Morris Blvd	Ormond Beach	32174	N	P	120	7,184	0	250	L	EHPA
Palm Terrace ES	1-entire	1825 Dunn Avenue	Daytona Beach	32124	R	P, A	715	42,915		715		
	SpNS Shelter Capacity In Spaces (meets ARC 4496)	SpNS Shelter Demand In Spaces	Surplus/ Deficit In Spaces	SpNS Shelter Capacity (ft2)			Surplus/ Deficit (ft2)	RESULT				
Storm Category 4/5	2,238	241	1,997	134,280			119,820	SURPLUS				

WAKULLA

Name	Bldg. #	Address	City	Zip	Retrofitted (R), New Construction (N)	General (G), PSN (P), Pet-Friendly (A)	Total Risk Capacity In People (Meets ARC 4496)	Total Risk Capacity (ft ²) (Meets ARC 4496)	Risk Capacity In People (Does not Meet ARC 4496 or Not Yet Surveyed)	Local Planned Usage (reported capacity)	Funding Source: Local (L), State (S), Federal (F), and Program Name	Comments
Crawfordville ES	200 wing	379 Arron Road	Crawfordville	32327	N	G	400	6,711		400	L	2002 EHPA
Medart Elementary School		2558 Coastal Highway	Crawfordville	32327			0	0	300			
Mormon Church		US Highway 319 South	Crawfordville	32327			0	0	100			
River of Life		10 Faith Ave	Sopchoppy	32358		G	0	0				
Ochlockonee Bay United Methodist Church		45 Warrior Way	Crawfordville	32327			0	0	125			
Shadeville Elementary School		3237 Coastal Highway	Crawfordville	32327			0	0	0			
Sopchoppy School		Surf Road	Panacea	32346			0	0	200			
Wakulla County High School		164 Yellow Jacket Avenue	Sopchoppy	32358			0	0	290			
Riversink Elementary School		530 Lonnie Raker Lane	Crawfordville	32327	N	G	400	6,711		400	L	New School 2008

TOTALS FOR WAKULLA COUNTY

							800	13,422	1,015	800		
--	--	--	--	--	--	--	------------	---------------	--------------	------------	--	--

	Shelter Capacity In People	Shelter Demand In People	Surplus/ Deficit In People	Shelter Capacity (ft2)			Surplus/ Deficit (ft2)	RESULT			
Storm Category 4/5	800	943	-210	13,422			-6,778	DEFICIT			

Special Needs Storm Shelters

Name	Bldg #	Address	City	Zip	Retrofitted (R), New Construction (N)	General (G), PSN (P), Pet- Friendly (A)	SpNS Capacity (spaces @ 60sf) (meets ARC 4496)	SpNs Capacity (sf) (meets ARC 4496)	SpNS Capacity (spaces @ 60sf) (does not meet ARC 4496)	Local Planned Usage	Funding Source: Local (L), State (S), Federal (F), and Program Name	Comments
Uses Regional Shelter							0	0				

	SpNS Shelter Capacity In Spaces (meets ARC 4496)	SpNS Shelter Demand In Spaces	Surplus/ Deficit In Spaces	SpNS Shelter Capacity (ft2)			Surplus/ Deficit (ft2)	RESULT			
Storm Category 4/5	0	100	-100	0			-6,000	DEFICIT			

WALTON

Name	Bldg. #	Address	City	Zip	Retrofitted (R), New Construction (N)	General (G), PSN (P), Pet-Friendly (A)	Total Risk Capacity In People (Meets ARC 4496)	Total Risk Capacity (ft ²) (Meets ARC 4496)	Risk Capacity In People (Does not Meet ARC 4496 or Not Yet Surveyed)	Local Planned Usage (reported capacity)	Funding Source: Local (L), State (S), Federal (F), and Program Name	Comments
Freeport HS	1-partial	12615 Hwy 331 South	Freeport	32439	N	G	1,310	28,819	0	2,630	L	per State Study
Freeport HS	1-partial	12615 Hwy 331 South	Freeport	32439	R	G	1,320	30,264			S-1588-2006	portion of Bldg updated FISH
OWCC / Chautauqua Neighborhood Center	2	908 US HWY 90 West	DeFuniak Springs	32433	R	G	401	8,020		401	S-1588-2005	
Mossy Head Elementary School	Wing 100-Admin	13270 Hwy 90 West	DeFuniak Springs	32433	N	G	52	1,041		52		Arc 4496 per state study
Mossy Head Elementary School	Wing 200-300	13271 Hwy 90 West	DeFuniak Springs	32434	N	G	708	15,966		708		EHPA per study
Mossy Head Elementary School	Wing 400	13272 Hwy 90 West	DeFuniak Springs	32435	N	G	296	5,911		296		Arc 4496 per state study
Mossy Head Elementary School	Wing 500	13273 Hwy 90 West	DeFuniak Springs	32436	N	G	337	6,733		337		Arc 4496 per state study
Mossy Head Elementary School	Wing 600	13274 Hwy 90 West	DeFuniak Springs	32437	N	G	91	1,829		91		Arc 4496 per state study
Paxton High School (new)	100-admin	Hwy 331	Paxton	32538	N	G	287	5,743		287		Arc 4496 per state study
Paxton High School (new1	100-Aud	Hwy 331	Paxton	32538	N	G	199	3,972		199		Arc 4496 per state study
South Walton HS	all	645 Greenway Trail	Santa Rosa Bch	32459	R	G	0	0				
South Walton HS		645 Greenway Trail	Santa Rosa Bch	32459	R	G	953	19,052		1,751	S-1508-2005	per State Study
South Walton HS		645 Greenway Trail	Santa Rosa Bch	32459	N	G	1,507	30,126				per State Study
Walton High School	Auditorium	449 Walton Rd	DeFuniak Springs	32433	N	G	285	5,704		285		per reports
Walton High School	Gym	449 Walton Rd	DeFuniak Springs	32433	N	G	677	13,530		677		per reports
Walton High School	SW-SE Wing	449 Walton Rd	DeFuniak Springs	32433	N	G	626	12,513		626		per reports
Walton High School	Café-South Wing	449 Walton Rd	DeFuniak Springs	32433	N	G	156	3,120				per reports
Walton MS	900	625 Park Avenue	DeFuniak Springs	32435	R	P	0	0		92	S-1508-2005	
West DeFuniak Elementary School			DeFuniak Springs	32435			0	0	0			
							0	0				
TOTALS FOR WALTON COUNTY							9,205	192,343	0	8,432		

Storm Category 4/5	Shelter Capacity In People	Shelter Demand In People	Surplus/ Deficit In People	Shelter Capacity (ft2)	Surplus/ Deficit (ft2)	RESULT
Storm Category 4/5	9,205	2,035	7,170	192,343	151,643	SURPLUS

Special Needs Storm Shelters

Name	Bldg #	Address	City	Zip	Retrofitted (R), New Construction (N)	General (G), PSN (P), Pet- Friendly (A)	SpNS Capacity (spaces @ 60sf) (meets ARC 4496)	SpNs Capacity (sf) (meets ARC 4496)	SpNS Capacity (spaces @ 60sf) (does not meet ARC 4496)	Local Planned Usage	Funding Source: Local (L), State (S), Federal (F), and Program Name	Comments
Walton MS (Already Funded)	900	625 Park Avenue	DeFuniak Springs	32435		P	92	5,502		92		per State Study

Storm Category 4/5	SpNS Shelter Capacity In Spaces (meets ARC 4496)	SpNS Shelter Demand In Spaces	Surplus/ Deficit In Spaces	SpNS Shelter Capacity (ft2)	Surplus/ Deficit (ft2)	RESULT
Storm Category 4/5	92	56	36	5,520	2,160	SURPLUS

WASHINGTON

Name	Bldg. #	Address	City	Zip	Retrofitted (R), New Construction (N)	General (G), PSN (P), Pet-Friendly (A)	Total Risk Capacity In People (Meets ARC 4496)	Total Risk Capacity (ft ²) (Meets ARC 4496)	Risk Capacity In People (Does not Meet ARC 4496 or Not Yet Surveyed)	Local Planned Usage (reported capacity)	Funding Source: Local (L), State (S), Federal (F), and Program Name	Comments
Chipley High School / Rouhlac Middle	5	1535 Brickyard Road	Chipley	32428	R	G	154	3,314		154	S-1523	Updated FISH Data
Chipley High School / Rouhlac Middle	6	1535 Brickyard Road	Chipley	32428	R	G	453	10,956		453	S-1523	Updated FISH Data
Chipley High School / Rouhlac Middle	7	1535 Brickyard Road	Chipley	32428	R	G	224	5,600		162	S-1523	Updated FISH Data
Chipley High School / Rouhlac Middle	8	1535 Brickyard Road	Chipley	32428	N	G	153	2,729		153		Updated FISH Data
Chipley High School / Rouhlac Middle	2	1535 Brickyard Road	Chipley	32428	R	G	245	5,619		245	S-1523	Updated FISH Data
Chipley High School / Rouhlac Middle	1	1535 Brickyard Road	Chipley	32428	R	G	69	1,037		132	1588-2006	Updated FISH Data
Chipley High School / Rouhlac Middle	3	1535 Brickyard Road	Chipley	32428	R	G	438	7,086		438	1588-2006	Updated FISH Data
Vernon High School	1	3232 Moss Hill Road	Vernon	32462	R	G	181	3,616	0		L	Updated FISH Data
Vernon High School	2	3232 Moss Hill Road	Vernon	32462	R	G	89	1,775			L	Updated FISH Data
Vernon High School	3	3232 Moss Hill Road	Vernon	32462	N	G	469	9,377			L	Updated FISH Data
Vernon High School	4	3232 Moss Hill Road	Vernon	32462	N	G	239	4,786			L	Updated FISH Data
Vernon High School	5	3232 Moss Hill Road	Vernon	32462	R	G	300	5,996			L	Updated FISH Data
Vernon High School	6	3232 Moss Hill Road	Vernon	32462	N	G	166	3,323			L	Updated FISH Data
Vernon High School	7	3232 Moss Hill Road	Vernon	32462	R	G	136	2,711			L	Updated FISH Data
Vernon High School	8	3232 Moss Hill Road	Vernon	32462	R	G	126	2,527			L	Updated FISH Data
Vernon Middle School	2	3206 Moss Hill Road	Vernon	32462	R	G	208	3,147		208	S-1523	Updated FISH Data
Vernon Middle School	3	3206 Moss Hill Road	Vernon	32462	R	G	405	7,053		405	S-1523	Updated FISH Data
Vernon Middle School	4	3206 Moss Hill Road	Vernon	32462	R	G	301	7,299		301	S-1523	Updated FISH Data
Vernon Middle School	5	3206 Moss Hill Road	Vernon	32462	R	G	280	5,844		280	S-1523	Updated FISH Data
Washington County Ag Center		800 W Washington Ave	Chipley	32428			0	0	0			
TOTALS FOR WASHINGTON COUNTY							4,636	93,795	0	2,931		

Storm Category 4/5	Shelter Capacity In People	Shelter Demand In People	Surplus/ Deficit In People	Shelter Capacity (ft2)	Surplus/ Deficit (ft2)	RESULT
Storm Category 4/5	4,636	1,476	3,160	93,795	64,275	SURPLUS

Special Needs Storm Shelters

Name	Bldg #	Address	City	Zip	Retrofitted (R), New Construction (N)	General (G), PSN (P), Pet-Friendly (A)	SpNS Capacity (spaces @ 60sf) (meets ARC 4496)	SpNs Capacity (sf) (meets ARC 4496)	SpNS Capacity (spaces @ 60sf) (does not meet ARC 4496)	Local Planned Usage	Funding Source: Local (L), State (S), Federal (F), and Program Name	Comments
Rouhlac MS	12 (5th Grade Wing)	1535 Brickyard Rd	Chipley	32428		P	144	8,666	0		EHPA	Updated FISH Data
	SpNS Shelter Capacity In Spaces (meets ARC 4496)	SpNS Shelter Demand In Spaces	Surplus/ Deficit In Spaces	SpNS Shelter Capacity (ft2)			Surplus/ Deficit (ft2)	RESULT				
Storm Category 4/5	144	100	44	8,640			2,640	SURPLUS				