

# 2012 Reuse Inventory

May 2013

---



Florida Department of Environmental Protection  
Water Reuse Program



# *2012 Reuse Inventory*

**Water Reuse Program  
Florida Department of Environmental Protection**

**May 2013**



2600 Blair Stone Road, M.S. 3540  
Tallahassee, FL 32399-2800  
[www.dep.state.fl.us/water/reuse](http://www.dep.state.fl.us/water/reuse)



# TABLE OF CONTENTS

---

<b>TABLE OF CONTENTS</b>	<b>II</b>
<b>2012 REUSE INVENTORY</b>	<b>1</b>
Purpose	1
Inventory Design	1
Results	2
Supplemental Water Supplies	14
Reuse Rates	14
Efficient and Effective Water Reuse	15
Water Resource Caution Areas	20
Cross-Connection Control	20
<b>PREVIOUS INVENTORIES AND TRENDS</b>	<b>21</b>
<b>FUTURE UPDATES</b>	<b>23</b>
<b>REUSE WEBPAGE</b>	<b>23</b>
<b>REFERENCES</b>	<b>23</b>
<b>APPENDICES</b>	
Appendix A. Reuse Systems in the Inventory	A - 1
Appendix B. Domestic Wastewater Treatment Facilities (0.1 mgd and greater) Providing Reuse	B - 1
Appendix C. Supplemental Water Supplies	C - 1
Appendix D. Reclaimed Water Utilization	D - 1
Appendix E. Effluent Disposal For Reuse Systems	E - 1
Appendix F. Public Access Reuse Customers and Cooling Towers	F - 1
Appendix G. Edible Crop Inventory	G - 1
Appendix H. Charges for Use of Reclaimed Water	H - 1
Appendix I. Domestic Wastewater Treatment Facilities (0.1 mgd and greater) With No Reuse	I - 1
Appendix J. Cross-Connection Control Activities	J - 1
Appendix K. Summary of Reuse and Disposal Flows For Reuse Systems	K - 1
Appendix L. All Domestic Wastewater Facilities (0.1 mgd and greater)	L - 1
Appendix M. Codes, Abbreviations, and Definitions Used in the Database, Inventory Report, and Appendices	M - 1

## LIST OF TABLES

Table 1.	Summary of Reuse Facilities/Systems and Reuse Customers	4
Table 2.	Summary of Reuse Activities	5
Table 3.	Reuse Flows for Reuse Types by FDEP District and Water Management District	7
Table 4.	Capacity and Flow Ratios by FDEP District and Water District Management	8
Table 5.	County Capacity and Flow Ratios	9
Table 6.	Per Capita Reuse Information	11
Table 7a.	Summary of Reuse Rates for Reuse Systems	14
Table 7b.	Summary of Reuse Systems and Utilities with Public Reuse Access Customers (Residential and Non-Residential)	15
Table 8a.	Summary of Offset and Recharge Flows	16
Table 8b.	County Offset and Recharge Flows Due to Water Reuse	17
Table 9.	Reuse Activity in Water Resource Caution Areas	20
Table 10.	Summary of FDEP Reuse Inventories (1986 to Present)	21

## LIST OF FIGURES

Figure 1.	Reclaimed Water Utilization by Flow	6
Figure 2.	Map of Per Capita Reuse Flow by County	13
Figure 3.	Florida's Reuse Growth	22

# 2012 REUSE INVENTORY

---

## Purpose

Water conservation and the promotion of reuse of reclaimed water have been established in Sections 403.064 and 373.250, Florida Statutes (F.S.), as formal state objectives. Florida maintains the largest and most comprehensive inventories of permitted reuse systems in the country. This inventory and future, annual updates of the inventory enable monitoring of the State's efforts to encourage and promote reuse of reclaimed water in Florida. In addition, the information contained in the inventory gives municipalities and utilities interested in developing reuse programs access to other communities and utilities that have already implemented such programs.

## Inventory Design

Chapter 62-610, Florida Administrative Code (F.A.C.), requires owners (permittees) of domestic wastewater facilities having permitted capacities of 0.1 million gallons per day (mgd) and above that provide reclaimed water for reuse to submit annual reuse reports on the Florida Department of Environmental Protection (FDEP) Form 62-610.300(4)(a)2., F.A.C. These annual reports are the basis for this inventory.

The forms for the 2012 reuse inventory were due on January 1, 2013, which covers a reporting period of October 1, 2011, through September 30, 2012. Information obtained from the report forms was entered into the Department's "Reuse Inventory Database," which is a Microsoft Access 2003 database. Over 97% of the 2012 annual reuse reports were received and entered into the database. For the 15 reuse systems that did not submit a 2012 annual reuse report form, data from the 2011 reuse inventory or the Department's wastewater facility regulation database were used. These 15 facilities will have blank values under the "report received" column in Appendix A.

In addition to the reuse reports received from the owners and operators of the wastewater treatment facilities and reuse systems, flow data and other information for facilities not engaged in reuse activities was obtained from the Department's wastewater facility regulation database.

The 2012 reuse inventory includes all active domestic wastewater treatment facilities having permitted capacities of 0.1 mgd or more, including those that do not engage in reuse activities. This threshold is also the minimum treatment plant capacity that is allowed by Chapter 62-610, F.A.C., to provide reclaimed water for irrigation of public access areas (such as parks and golf courses).

Appendix M provides definitions of terms, codes and abbreviations used in this report and appendices.

## Results

### *Reuse Facilities*

In 2012, a total of 486 domestic wastewater treatment facilities with permitted capacities of 0.1 mgd or above made reclaimed water available for reuse. These facilities had a permitted wastewater treatment facility (WWTF) capacity totaling 2,341 mgd and treated 1,472 mgd of domestic wastewater. These treatment facilities served 438 reuse systems which are listed in Appendix A. Approximately 725 mgd of reclaimed water from these facilities was reused for beneficial purposes. The total reuse capacity associated with these systems was 1,711 mgd. Appendices B<sup>1</sup>, D, E, and K provide information on these reuse facilities and reuse systems<sup>2</sup> as well as their reuse and disposal activities.

Reclaimed water from these systems was used to irrigate 321,340 residences, 548 golf courses, 961 parks, and 328 schools. Appendix F provides details on the numbers and types of public access reuse customers, including cooling towers and unique uses for reclaimed water. Table 1 summarizes the data in terms of the number of reuse facilities and reuse systems in each FDEP district and water management district, as well as the breakdown of certain public access reuse activities, such as number of residences, golf courses, parks, and schools irrigated by reclaimed water.

Table 2 provides a summary of reuse activities by reuse type, including the number of reuse systems, capacity, flow, and area for each reuse subtype. Irrigation of areas accessible to the public represented about 55 percent of the 725 mgd of reclaimed water reused. Figure 1 shows the percentage of reclaimed water utilization by flow for each reuse type. Table 3 compares the types of reclaimed water utilization in each FDEP district and water management district.

Over 14,056 acres of edible crops on 76 farms were reported to be irrigated with reclaimed water. Around 81% of the farmland was dedicated to the production of citrus (i.e., oranges, tangerines, grapefruit, etc.). Appendix G provides information on the 18 reuse systems providing reclaimed water for the irrigation of edible crops and the farms using the reclaimed water.

### *Disposal Facilities*

There are about 51 active domestic wastewater treatment facilities having permitted capacities of 0.1 mgd or greater that do not provide reuse of any kind. These facilities had a total WWTF capacity of 203 mgd and a total WWTF flow of 127 mgd. Appendix I provides information on facilities that engage in disposal activities only.

---

<sup>1</sup> Due to the design of the reuse database, some facilities listed in Appendix B are assigned to the county where the reuse system is located. For example, the JEA-Julington Creek treatment facility is reported to be in Duval County, where JEA-South Grid is largely located, rather than St. Johns County where the treatment facility is actually located.

<sup>2</sup> See definitions in Appendix M for an explanation of the terms 'reuse facility' and 'reuse system' as used in this report.

## *All Facilities*

The 537 domestic wastewater treatment facilities with permitted capacities of 0.1 mgd or more had a total WWTF capacity of 2,544 mgd and a total WWTF flow of 1,599 mgd. Appendix L<sup>3</sup> provides information on all these facilities.

The 725 mgd of reclaimed water use represents approximately 45% of the total domestic wastewater flow in the state. The 1,711 mgd of reuse capacity represents approximately 67% of the total domestic wastewater treatment capacity in the state. Table 4 provides the reuse capacity and flow ratios for each FDEP district and water management district.

Table 5 provides a summary, by county, of the total domestic wastewater treatment plant and reuse capacities and flows for all facilities with permitted capacities of 0.1 mgd or greater, the ratio of the reuse capacity to wastewater treatment plant capacity, and the ratio of the reuse flow to total WWTF flow.

The state-wide average reuse flow per capita, including population served by onsite sewage treatment and disposal systems (e.g., septic tanks), was 38 gallons per day of reuse per person. Table 6 shows the per capita reuse capacities and reuse flows for each county in Florida. The per capita usage is based on 2012 population estimates from the State of Florida's Demographic Estimating Conference, February 2013 and the Florida Demographic Database, April 2012. Figure 2 shows the map of Florida's counties color-coded by range of reuse flow per capita.

---

<sup>3</sup> The total flow from all facilities reported in Appendix L does not equal totaling all reported reuse flows in Appendix D with all reported disposal flows in Appendices I and K. Reasons for this include:

- (1) Use of supplemental water supplies to augment public access reclaimed water application;
- (2) Use of reclaimed water in wetland creation, restoration, or enhancement activities that then later gets discharged or reused again;
- (3) Use of aquifer storage and recovery wells;
- (4) Use of reclaimed water at the treatment plant that is then reused again offsite or discharged; and
- (5) Other minor discrepancies due to internal rounding or differences in metering at the treatment plants.



**Table 1. Summary of Reuse Facilities/Systems<sup>(a)</sup> and Reuse Customers  
Information by District**

DEP District <sup>(b)</sup>	No. of Treatment Facilities Providing Reuse <sup>(c)</sup>	No. of Reuse Systems <sup>(c)</sup>	No. of Residences Irrigated	No. of Golf Courses Irrigated	No. of Parks Irrigated	No. of Schools Irrigated	No. of Cooling Towers <sup>(d)</sup>
Central (Orlando)	117	103	100,530	123	348	99	32
Northeast (Jacksonville)	74	68	13,420	35	8	6	1
Northwest (Pensacola)	64	63	3,063	25	13	7	3
Southeast (West Palm Beach)	45	43	27,913	82	53	18	5
South (Ft. Myers)	65	61	70,474	100	71	31	6
Southwest (Tampa)	121	100	105,940	183	468	167	42
<b>2012 Totals</b>	<b>486</b>	<b>438</b>	<b>321,340</b>	<b>548</b>	<b>961</b>	<b>328</b>	<b>89</b>
<b>Water Management District<sup>(b)</sup></b>							
Northwest Florida	64	63	3,063	25	13	7	3
South Florida	112	104	126,967	199	269	74	33
St. Johns River	146	129	84,645	120	207	79	11
Suwannee River	26	26	-	1	1	-	-
Southwest Florida	138	116	106,665	203	471	168	42
<b>2012 Totals</b>	<b>486</b>	<b>438</b>	<b>321,340</b>	<b>548</b>	<b>961</b>	<b>328</b>	<b>89</b>
<b>2011 Totals</b>	487	434	311,068	546	998	346	90
<b>% Change</b>	-0.2%	+0.9%	+3.3%	+0.4%	-3.7%	-5.2%	-1.1%

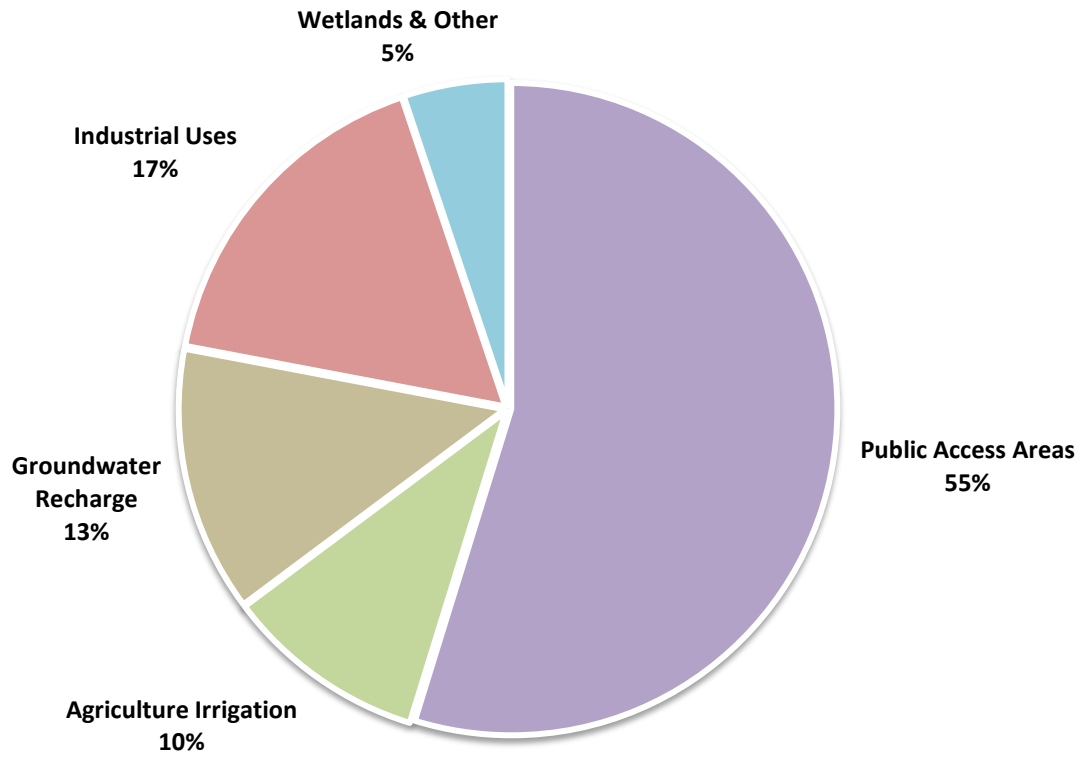
- Notes:
- (a) See definitions in Appendix M for an explanation of the terms ‘reuse facility’ and ‘reuse system’ as used in this report.
  - (b) A few reuse systems are physically located across jurisdictional boundaries (i.e., across more than one water management district, FDEP district, or county). Due to the design of the database, all of the reuse systems’ reuse flows are attributed to the jurisdiction in which the majority of the reuse system is located. For example, Ocala #1, Ocala #2, and Villages WWTF are listed as being located within the St. Johns River Water Management District; however, some of their reuse customers are also located within the Southwest Florida Water Management District.
  - (c) The number of treatment facilities providing reuse (Appendix B) is greater than the number of reuse systems (Appendix A) because in several cases multiple treatment facilities serve one reuse system. Furthermore, a treatment facility may send reclaimed water to more than one reuse system while these facilities will be listed more than once in Appendix B, they are only counted once in the total number of facilities providing reuse.
  - (d) The number of cooling towers includes once-through cooling towers at power plants as well as other commercial use cooling towers.

**Table 2. Summary of Reuse Activities**

<b>Reuse Type</b>	<b>Number of Systems<sup>(a)</sup></b>	<b>Reuse Capacity<sup>(b)</sup> (mgd)</b>	<b>Reuse Flow<sup>(b)</sup> (mgd)</b>	<b>Reported Area<sup>(b,c)</sup> (acres)</b>	<b>Adjusted Area<sup>(b,c)</sup> (acres)</b>
<b><u>Public Access Areas &amp; Landscape Irrigation</u></b>					
Golf Course Irrigation	192	315.6	130.2	66,783	68,772
Residential Irrigation	133	455.9	187.3	138,412	156,495
Other Public Access Areas & Other	145	216.1	79.6	38,868	51,030
<b>Subtotal</b>	<b>247</b>	<b>987.6</b>	<b>397.1</b>	<b>244,064</b>	<b>276,297</b>
<b><u>Agricultural Irrigation</u></b>					
Edible Crops <sup>(d)</sup>	18	48.9	18.2	14,056	14,056
Other Crops	117	137.2	54.5	24,752	27,966
<b>Subtotal</b>	<b>126</b>	<b>186.1</b>	<b>72.6</b>	<b>38,808</b>	<b>42,022</b>
<b><u>Ground Water Recharge &amp; Indirect Potable Reuse</u></b>					
Rapid Infiltration Basins	176	216.9	93.1	14,885	18,032
Absorption Fields	17	6.6	2.4	494	494
Surface Water Augmentation	0	0	0	NA	NA
Injection	0	0	0	NA	NA
<b>Subtotal</b>	<b>182</b>	<b>223.5</b>	<b>95.6</b>	<b>15,379</b>	<b>18,526</b>
<b><u>Industrial</u></b>					
At Treatment Plant	99	85.6	55.5	744	2,329
At Other Facilities	40	135.5	66.7	4,854	6,771
<b>Subtotal</b>	<b>119</b>	<b>221.1</b>	<b>122.3</b>	<b>5,598</b>	<b>9,100</b>
<b><u>Toilet Flushing</u></b>	<b>15</b>	<b>1.1</b>	<b>0.4</b>	<b>NA</b>	<b>NA</b>
<b><u>Fire Protection</u></b>	<b>3</b>	<b>2.0</b>	<b>0</b>	<b>NA</b>	<b>NA</b>
<b><u>Wetlands</u></b>	<b>10</b>	<b>76.6</b>	<b>35.3</b>	<b>5,020</b>	<b>5,020</b>
<b><u>Other Uses</u></b>	<b>15</b>	<b>12.6</b>	<b>1.7</b>	<b>228</b>	<b>182</b>
<b>2012 Totals</b>	<b>438</b>	<b>1,710.7</b>	<b>724.9</b>	<b>309,095</b>	<b>351,148</b>
<b>2011 Totals</b>	<b>434</b>	<b>1,618.2</b>	<b>722.0</b>	<b>302,774</b>	<b>333,626</b>
<b>% Change</b>	<b>+0.9%</b>	<b>+5.7%</b>	<b>+0.4%</b>	<b>+2.1%</b>	<b>+5.3%</b>

- Notes: (a) The numbers of systems are not additive since a single system may engage in one or more reuse activity.  
 (b) Discrepancies in column totals are due to internal rounding associated with the development of this summary table; totals presented in table are calculated without rounding individual values.  
 (c) Some facilities did not report the acreage where reclaimed water was applied. For a better representation of the actual acreage, the averages of the reported areas were used to adjust the acreage totals to include the non-reported values.  
 (d) About 81% of total area for edible crops is citrus – including oranges, grapefruit, and tangerines.

# Figure 1. Reclaimed Water Utilization by Flow



Note: (1) Agriculture irrigation includes edible crops (e.g., citrus) as well as feed and fodder crops (e.g., sprayfields).

**Table 3. Reuse Flows (mgd) for Reuse Types by FDEP District and Water Management District**

	Public Access Areas	Agricultural Irrigation	Ground Water Recharge	Industrial	Other <sup>(b)</sup>	Totals
<b>DEP Districts</b>						
Central (Orlando)	114.61	17.86	52.58	19.17	27.51	231.73
Northeast (Jacksonville)	23.59	8.99	4.90	9.61	0.25	47.34
Northwest (Pensacola)	12.41	27.37	9.68	13.95	5.84	69.25
Southeast (West Palm Beach)	48.83	0.72	5.55	38.65	3.33	97.09
South (Ft. Myers)	81.83	2.11	3.95	1.53	0.22	89.64
Southwest (Tampa)	115.80	15.58	18.90	39.37	0.22	189.85
<b>2012 Totals</b>	<b>397.07</b>	<b>72.64</b>	<b>95.56</b>	<b>122.27</b>	<b>37.37</b>	<b>724.91</b>
<b>Water Management Districts</b>						
Northwest Florida	12.41	27.37	9.68	13.95	5.84	69.25
South Florida	158.95	12.25	45.79	45.18	4.13	266.30
St. Johns River	104.41	8.66	18.09	23.48	26.93	181.56
Suwannee River	0.07	8.67	0.77	0.08	0.21	9.80
Southwest Florida	121.23	15.70	21.23	39.59	0.25	197.99
<b>2012 Totals</b>	<b>397.07</b>	<b>72.64</b>	<b>95.56</b>	<b>122.27</b>	<b>37.37</b>	<b>724.91</b>
<b>2011 Totals</b>	419.35	69.13	80.39	114.50	38.67	722.04
<b>% Change</b>	-5.3%	+5.1%	+18.9%	+6.8%	-3.4%	+0.4%

- Notes: (a) Any discrepancies in totals are due to rounding associated with developing this summary table; totals presented in table are calculated without rounding individual values.  
 (b) Includes wetlands, fire protection, toilet flushing and all "other uses."

**Table 4. Capacity and Flow Ratios by FDEP District and Water Management District**

DEP Districts	Reuse Capacity (mgd)	Total WWTF Capacity <sup>(b)</sup> (mgd)	Capacity Ratio <sup>(c)</sup>	Reuse Flow (mgd)	Total WWTF Flow <sup>(b)</sup> (mgd)	Flow Ratio <sup>(d)</sup>		
Central (Orlando)	552.0	450.98	1.22	231.7	257.61	0.90		
Northeast (Jacksonville)	132.6	235.88	0.56	47.3	134.45	0.35		
Northwest (Pensacola)	173.9	175.36	0.99	69.3	88.67	0.78		
Southeast (West Palm Beach)	212.3	905.66	0.23	97.1	695.04	0.14		
South (Ft. Myers)	143.9	197.79	0.73	89.6	96.31	0.93		
Southwest (Tampa)	496.0	578.23	0.86	189.9	326.59	0.58		
<b>2012 Totals</b>	<b>1710.7</b>	<b>2543.9</b>	<b>0.67<sup>(g)</sup></b>	<b>724.9</b>	<b>1598.7</b>	<b>0.45<sup>(g)</sup></b>		

Water Management Districts	Reuse Capacity (mgd)	Total WWTF Capacity <sup>(b)</sup> (mgd)	Capacity Ratio <sup>(c)</sup>	Reuse Flow (mgd)	Total WWTF Flow <sup>(b)</sup> (mgd)	Flow Ratio <sup>(d)</sup>	Reuse Flow that Replaces Potable-Quality Water <sup>(e)</sup> (mgd)	Flow Ratio for Reuse that Replaces Potable-Quality Water <sup>(f)</sup>
Northwest Florida	173.9	175.36	0.99	69.3	88.67	0.78	25.0	0.28
South Florida	560.4	1212.44	0.46	266.3	864.86	0.31	187.8	0.22
St. Johns River	434.6	533.83	0.81	181.6	294.41	0.62	113.5	0.39
Suwannee River	19.0	18.69	1.01	9.8	10.59	0.93	0.3	0.03
Southwest Florida	522.9	603.58	0.87	198.0	340.14	0.58	155.8	0.46
<b>2012 Totals</b>	<b>1710.7</b>	<b>2543.9</b>	<b>0.67<sup>(g)</sup></b>	<b>724.9</b>	<b>1598.7</b>	<b>0.45<sup>(g)</sup></b>	<b>482.4</b>	<b>0.30<sup>(g)</sup></b>

- Note: (a) Discrepancies in totaling the columns are due to internal rounding associated with the development of this table; totals presented in table are calculated without rounding individual values.
- (b) Totals include the wastewater treatment plant (WWTF) capacity and flow of facilities over 0.1 million gallons per day (mgd) that do not provide reuse.
- (c) Capacity Ratio = Reuse Capacity/Total WWTF Capacity.  
Capacities ratios greater than 1.0 (i.e., greater than 100%) indicate the utility(s) may employ several reuse options, making the reuse capacity greater than the WWTF capacity.
- (d) Flow Ratio = Reuse Flow/Total WWTF Flow.
- (e) Reuse Flow That Replaces Potable-Quality Water includes flows for public access irrigation, irrigation of edible crops, toilet flushing, fire protection, and industrial uses. Not included in this flow calculation are agriculture irrigation of other crops, absorption fields, rapid infiltration basins, wetlands, and industrial reuse at the treatment plant.
- (f) Flow Ratio for Reuse that Replaces Potable-Quality Water = Reuse Flow that Replaces Potable-Quality Water/Total WWTF Flow.
- (g) State average.

**Table 5. County Capacity and Flow Ratios**

County	Total WWTF Capacity (mgd) <sup>(a)</sup>	Total WWTF Flow (mgd) <sup>(a)</sup>	Reuse Capacity (mgd)	Reuse Flow (mgd)	Capacity Ratio <sup>(b)</sup>	Flow Ratio <sup>(c)</sup>
Alachua	27.80	18.99	11.73	4.97	0.42	0.26
Baker	1.62	0.93	0.24	0.20	0.15	0.21
Bay	33.58	15.70	5.19	3.07	0.15	0.20
Bradford	3.43	1.46	2.70	1.31	0.79	0.90
Brevard	68.23	41.24	50.68	23.91	0.74	0.58
Broward	298.02	225.65	34.57	16.54	0.12	0.07
Calhoun	1.50	0.61	0	0	0	0
Charlotte	16.75	9.37	15.49	3.65	0.92	0.39
Citrus	7.13	3.18	8.78	3.14	1.23	0.99
Clay	21.35	9.40	20.33	4.59	0.95	0.49
Collier	60.58	25.89	38.15	27.65	0.63	1.07
Columbia	3.53	2.80	3.48	2.87	0.99	1.02
De Soto	3.40	1.26	3.08	0.99	0.90	0.79
Dixie	0.40	0.16	0.40	0.16	1.00	1.00
Duval	129.40	71.20	34.07	14.81	0.26	0.21
Escambia	33.78	20.96	40.68	19.82	1.20	0.95
Flagler	12.41	8.14	22.70	7.62	1.83	0.94
Franklin	2.50	0.75	1.28	0.52	0.51	0.70
Gadsden	4.27	1.74	1.48	0.52	0.35	0.30
Gilchrist	0.45	0.16	0.45	0.16	1.00	1.00
Glades	0.24	0.17	0	0	1	1
Gulf	3.95	0.73	2.25	0.59	0.57	0.81
Hamilton	1.65	0.83	0.33	0.17	0.20	0.21
Hardee	2.29	1.22	2.29	1.22	1.00	1.00
Hendry	3.11	2.05	3.11	2.05	1.00	1.00
Hernando	10.40	4.95	17.73	4.95	1.70	1.00
Highlands	4.65	1.86	4.47	1.85	0.96	0.99
Hillsborough	164.54	100.37	64.05	41.36	0.39	0.41
Holmes	1.40	0.69	0	0	0	0
Indian River	16.73	8.26	10.03	5.36	0.60	0.65
Jackson	6.58	2.18	5.52	1.64	0.84	0.75
Jefferson	1.05	0.58	1.30	0.58	1.24	1.00
Lafayette	0.65	0.28	0.65	0.28	1.00	1.00
Lake	30.02	12.26	46.53	12.07	1.55	0.98
Lee	96.70	49.90	78.29	53.80	0.81	1.08
Leon	28.05	17.11	38.61	17.11	1.38	1.00
Levy	1.11	0.53	1.10	0.53	0.99	1.00
Liberty	0.53	0.28	0.53	0.28	1.00	1.00
Madison	1.52	0.77	1.52	0.77	1.00	1.00
Manatee	50.40	27.31	30.39	15.40	0.60	0.56
Marion	22.18	9.20	26.40	9.19	1.19	1.00

County	Total WWTF Capacity (mgd) <sup>(a)</sup>	Total WWTF Flow (mgd) <sup>(a)</sup>	Reuse Capacity (mgd)	Reuse Flow (mgd)	Capacity Ratio <sup>(b)</sup>	Flow Ratio <sup>(c)</sup>
Martin	14.91	7.36	13.86	4.45	0.93	0.60
Miami-Dade	381.81	325.10	20.99	13.49	0.05	0.04
Monroe	15.17	6.87	3.46	0.27	0.23	0.04
Nassau	6.62	3.53	2.70	1.78	0.41	0.50
Okaloosa	31.20	14.99	37.78	15.01	1.21	1.00
Okeechobee	3.20	0.98	1.63	0.62	0.51	0.63
Orange	128.32	91.96	219.83	93.99	1.71	1.02
Osceola	37.19	22.97	49.71	23.54	1.34	1.02
Palm Beach	181.02	121.08	130.29	57.57	0.72	0.48
Pasco	51.75	26.20	42.03	26.18	0.81	1.00
Pinellas	170.65	99.58	214.08	56.10	1.25	0.56
Polk	61.57	30.71	44.66	17.60	0.73	0.57
Putnam	4.30	2.15	6.35	1.07	1.48	0.50
Santa Rosa	11.04	5.79	10.85	3.50	0.98	0.60
Sarasota	42.07	24.93	49.17	15.98	1.17	0.64
Seminole	80.88	40.28	94.56	40.81	1.17	1.01
St. Johns	15.48	10.39	17.32	3.32	1.12	0.32
St. Lucie	27.31	15.07	11.53	4.62	0.42	0.31
Sumter	12.00	6.09	16.12	6.14	1.34	1.01
Suwannee	1.56	0.96	3.93	0.96	2.52	1.00
Taylor	1.65	1.08	1.65	1.08	1.00	1.00
Union	0.70	0.52	0.70	0.52	1.00	1.00
Volusia	69.46	32.23	57.89	23.66	0.83	0.73
Wakulla	1.26	0.93	1.26	0.93	1.00	1.00
Walton	13.08	5.00	26.02	5.05	1.99	1.01
Washington	1.87	0.83	1.44	0.83	0.77	1.00
<b>Totals<sup>(d)</sup>/Aves:</b>	<b>2,543.90</b>	<b>1,598.68</b>	<b>1,710.65</b>	<b>724.91</b>	<b>0.67<sup>(e)</sup></b>	<b>0.45<sup>(e)</sup></b>

Notes: (a) Totals include the wastewater treatment plant (WWTF) capacity and flow of facilities over 0.1 million gallons per day (mgd) that do not provide reuse.

(b) Capacity Ratio = Reuse Capacity/Total WWTF Capacity.  
Capacities ratios greater than 1.0 (i.e., greater than 100%) indicate the utility(s) may employ several reuse options, making the reuse capacity greater than the WWTF capacity.

(c) Flow Ratio = Reuse Flow/Total WWTF Flow.  
Flow ratios greater than 1.0 (i.e., greater than 100%) indicate that reuse may include supplemental water supplies, reclaimed water recovered from aquifer storage recover wells, or reclaimed water that is reused at the treatment plant and then reused again offsite.

(d) Discrepancies in totaling the columns are due to internal rounding associated with the development of this table; totals presented in table are calculated without rounding individual values.

(e) State Average.

**Table 6. Per Capita Reuse Information**

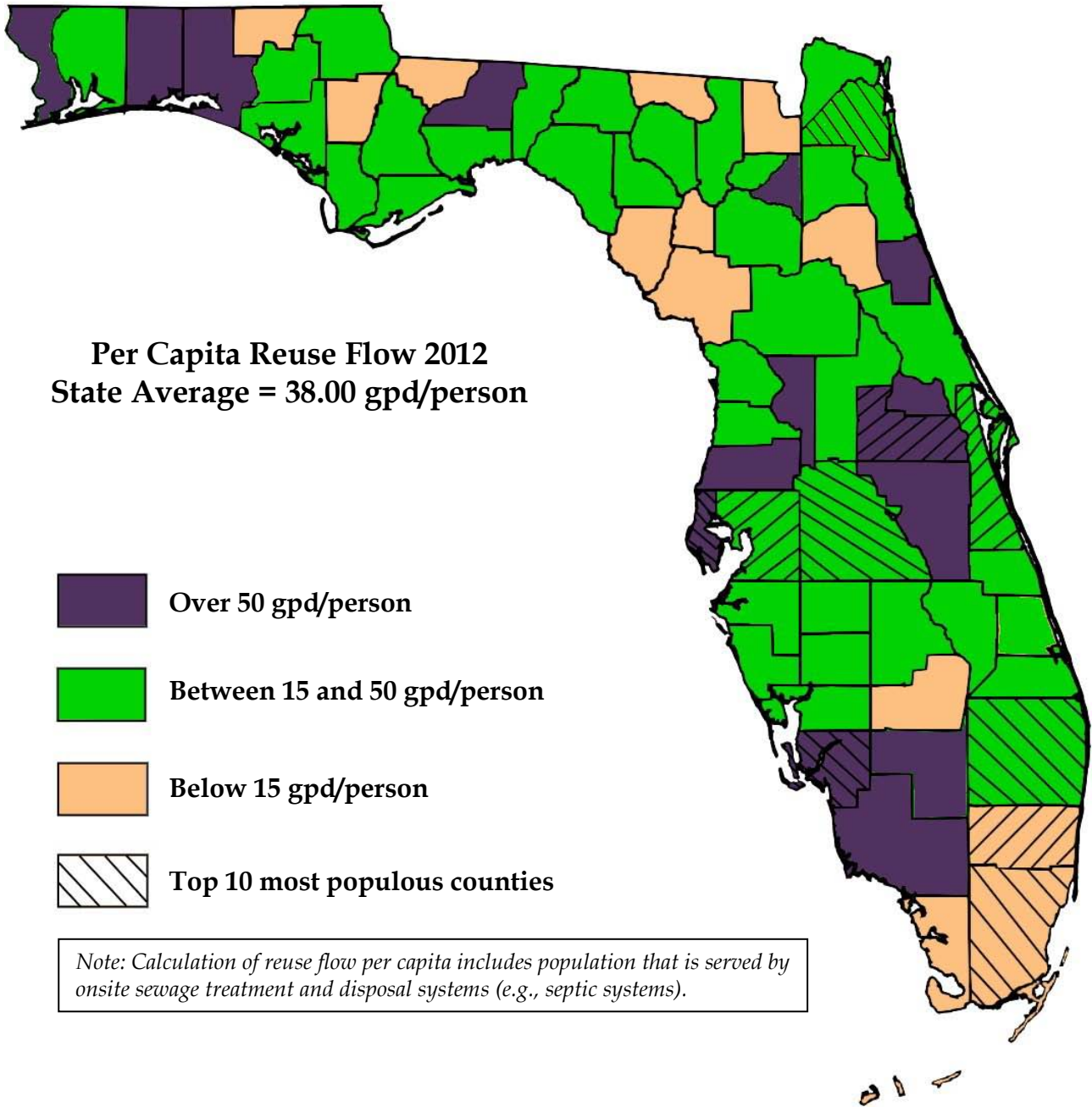
County	Population (2012) <sup>(a)</sup>	Reuse Capacity (gpd/person) <sup>(b)</sup>	Reuse Flow (gpd/person) <sup>(c)</sup>	Rank (flow) <sup>(d)</sup>	Rank (population) <sup>(e)</sup>
Alachua	246,770	47.52	20.15	27	23
Baker	26,938	9.06	7.31	61	52
Bay	169,392	30.62	18.10	36	28
Bradford	27,239	98.94	48.24	42	51
Brevard	545,625	92.88	43.83	9	10
Broward	1,771,099	19.52	9.34	15	2
Calhoun	14,641	0	0	66-67	62
Charlotte	163,357	94.80	22.36	32	29
Citrus	140,761	62.34	22.28	35	32
Clay	192,071	105.82	23.89	30	25
Collier	329,849	115.67	83.84	7	17
Columbia	67,729	51.44	42.38	37	40
De Soto	34,408	89.41	28.83	46	48
Dixie	16,298	24.54	9.94	64	58
Duval	869,729	39.18	17.03	19	7
Escambia	299,511	135.81	66.17	12	19
Flagler	97,160	233.59	78.41	23	36
Franklin	11,530	111.01	45.45	55	65
Gadsden	47,506	31.16	10.99	56	43
Gilchrist	16,946	26.55	9.50	65	57
Glades	12,671	25	13	63	64
Gulf	15,907	141.45	37.03	52	59
Hamilton	14,836	21.91	11.58	62	61
Hardee	27,762	82.56	44.09	43	50
Hendry	38,132	81.53	53.68	38	47
Hernando	173,104	102.41	28.57	28	27
Highlands	98,955	45.19	18.65	39	35
Hillsborough	1,256,118	50.99	32.92	5	4
Holmes	19,984	0	0	66-67	55
Indian River	139,446	71.96	38.45	25	33
Jackson	49,847	110.78	32.94	41	42
Jefferson	14,478	89.86	39.78	53	63
Lafayette	8,663	74.45	31.74	59	66
Lake	299,677	155.26	40.27	21	18
Lee	638,029	122.71	84.32	4	8
Leon	277,670	139.04	61.61	14	22
Levy	40,339	27.15	13.14	54	45
Liberty	8,519	62.21	33.22	58	67
Madison	19,227	79.06	40.00	50	56
Manatee	330,302	92.01	46.61	17	16



County	Population (2012) <sup>(a)</sup>	Reuse Capacity (gpd/person) <sup>(b)</sup>	Reuse Flow (gpd/person) <sup>(c)</sup>	Rank (flow) <sup>(d)</sup>	Rank (population) <sup>(e)</sup>
Marion	332,989	79.29	27.60	22	15
Martin	147,203	94.14	30.20	31	31
Miami-Dade	2,551,290	8.23	5.29	20	1
Monroe	72,897	47.40	3.75	60	39
Nassau	73,745	36.56	24.11	40	37
Okaloosa	187,280	201.70	80.17	18	26
Okeechobee	39,805	41.00	15.63	51	46
Orange	1,175,941	186.94	79.92	1	5
Osceola	280,866	176.98	83.81	11	20
Palm Beach	1,335,415	97.57	43.11	2	3
Pasco	468,562	89.69	55.87	8	12
Pinellas	920,381	232.60	60.96	3	6
Polk	606,888	73.59	29.00	13	9
Putnam	73,158	86.80	14.60	45	38
Santa Rosa	155,390	69.79	22.50	33	30
Sarasota	383,664	128.17	41.65	16	14
Seminole	428,104	220.88	95.34	6	13
St. Johns	196,071	88.36	16.93	34	24
St. Lucie	280,355	41.12	16.46	29	21
Sumter	100,198	160.89	61.26	24	34
Suwannee	43,796	89.71	21.85	47	44
Taylor	22,898	72.06	47.17	44	54
Union	15,510	45.13	33.40	57	60
Volusia	497,145	116.45	47.59	10	11
Wakulla	30,771	40.79	30.16	48	49
Walton	56,965	456.75	88.58	26	41
Washington	24,922	57.58	33.30	49	53
<b>Florida</b>	<b>19,074,434</b>	<b>89.68<sup>(f)</sup></b>	<b>38.00<sup>(f)</sup></b>		

- Notes: (a) 2012 population estimates from the Florida Demographic Estimating Conference, February 2013, and the Florida Demographic Database, April 2012.
- (b) Reuse Capacity = Reuse Capacity (gpd)/Population.
- (c) Reuse Flow = Reuse Flow (gpd)/Population.
- (d) Counties ranked from highest rate of reuse flow per capita to lowest rate of reuse flow per capita (e.g., county with highest rate of reuse flow per capita is ranked No. 1; counties with no reuse flow per capita tie for last place).
- (e) Counties ranked according to population capita (e.g., county with highest population is ranked No. 1).
- (f) State average.
- (e) Discrepancies in calculating per capita statistics are due to internal rounding associated with the development of these tables; values presented in this table are calculated without rounding individual values.
- gpd = gallons per day (equivalent to mgd\*1,000,000)*

## Figure 2. Map of Per Capita Reuse Flow by County



## Supplemental Water Supplies

Some reuse systems use other sources of water to augment the reclaimed water supply. In 2012, a total of 58 reuse systems in Florida used 16.50 mgd of surface water, 13.16 mgd of ground water, 0.50 mgd of stormwater, and 0.52 mgd of drinking water to supplement reclaimed water supplies for a total of 30.68 mgd of supplemental water used in 2012. In addition, 2.28 mgd of demineralization concentrate was blended with reclaimed water while 0.19 mgd of reclaimed water was recovered from aquifer storage and recovery (ASR) wells and sent to a reuse system. Appendix C details the 58 reuse systems in the state which use supplemental water supplies and summarizes the flows by water management district.

## Reuse Rates

Utilities recoup costs associated with the reuse system through rate recovery. Reuse costs can be allocated among wastewater customers, water users, and reclaimed water users. Table 7a provides a summary of charges made for the use of reclaimed water in Florida for reuse systems that reported charging fees.

**Table 7a. Summary of Reuse Rates for Reuse Systems<sup>(a)</sup>**

### Residential Customers - 131 systems

	<i>Average</i>	<i>Median</i>	<i>Range</i>	<i>No. of Systems</i>
Flat Rate Only (\$/month/connection)	\$10.21	\$9.25	\$5.00- \$18.45	26
Gallonge Charge Only (\$/1000 gallons)	\$0.97	\$0.81	\$0.19 - \$3.05	45
Combination Flat and per Gallon Charge				44
Flat Rate (\$/month/connection)	\$8.22	\$6.84	\$2.74 - \$22.07	
Gallonge Charge (\$/1000 gallons)	\$1.10	\$0.83	\$0.12 - \$9.36	

### Non-Residential Customers - 225 systems

	<i>Average</i>	<i>Median</i>	<i>Range</i>	<i>No. of Systems</i>
Flat Rate Only (\$/month/connection)	\$541.61	\$500	\$5.18 - \$1,500	15
Gallonge Charge Only (\$/1000 gallons)	\$0.55	\$0.38	\$0.04 - \$3.05	93
Combination Flat and per Gallon Charge				38
Flat Rate (\$/month/connection)	\$939.09	\$26.23	\$1.87 - \$12,595 <sup>(b)</sup>	
Gallonge Charge (\$/1000 gallons)	\$0.90	\$0.73	\$0.10 - \$3.14	

Notes: (a) Many reuse systems charge a tiered-rate based on total volume used and/or their rates are based on the size of the connection; however, only one charge value per customer type was chosen for this data analysis.

(b) \$12,595/month reported by Dunes CDD.

A total of 74 utilities reported not charging their residential and/or non-residential reclaimed water customers any fee (base, flat, or gallonage) specific to use of reclaimed water<sup>4</sup>. These utilities may recoup the costs associated with the reuse

<sup>4</sup> Some of these utilities may not only own and operate the reuse system but also the establishment(s) to which public access reclaimed water is being applied, such as a golf course. Therefore, they do not charge themselves for the use of the reclaimed water.

system through other means. Table 7b provides a summary of reuse systems, utilities, and customer types.

**Table 7b. Summary of Reuse Systems and Utilities with Public Access Reuse Customers (Residential and Non-Residential)**

	No. of Reuse Systems	No. of Utilities <sup>(a)</sup>	No. of Utilities Reporting No Charges <sup>(b)</sup>
Total	239	178	74
Serving both residential and non-residential customers	119	97	9
Serving only residential customers	13	7	2
Serving only non-residential customers	107	74	46
Total serving residential customers	131	105	16
Total serving non-residential customers	225	171	67

Notes: (a) A utility can be a public (e.g., JEA, Lee County, City of Sanibel, etc.) or private (e.g., Toho Water Authority) entity operating one or more reuse systems within that entity's jurisdiction or area. See Appendix M for definitions of these terms as used in this report.

(b) Number of unique utilities that reported not charging their reuse customers for the use of their reclaimed water.

Appendix H shows the 239 reuse systems who reported having public access reuse customers and their charges for use of reclaimed water.

### Efficient and Effective Water Reuse

In 2003, Water Reuse for Florida: Strategies for Effective Use of Reclaimed Water, also known as, "*The Strategies Report*," was published. The report identifies strategies for increasing the efficient and effective use of reclaimed water. Two concepts introduced in the report, "potable quality water offset" and "recharge fraction," will play increasingly important roles in shaping efficient and effective water reuse in Florida.

"Potable quality water offset" means the amount of potable quality water (Class F-I, G-I, or G-II ground water or water meeting drinking water standards) saved through the use of reclaimed water expressed as a percentage of the total reclaimed water used. "Recharge fraction" means the portion of reclaimed water used in a reuse system that recharges an underlying potable quality ground water (Class F-I, G-I, or G-II ground water) that is used for potable supply, or augments a Class I surface water, expressed as a percentage of the total reclaimed water used.

The 725 mgd of reclaimed water used in 2012 is estimated to have offset (i.e., avoided) the use of 387 mgd (over 141 billion gallons) of potable quality water while serving to add 233 mgd (over 84 billion gallons) back to available water supplies.

Table 8a summarizes the amount of potable quality water offset and recharge flow achieved within each FDEP district and water management district. Table 8b

details the amount of reclaimed water used to offset and recharge potable quality water by county.

**Table 8a. Summary of Offset and Recharge Flows**

<b>FDEP District</b>	<b>Total Flow (mgd)</b>	<b>Offset Flow<sup>(a)</sup> (mgd)</b>	<b>Recharge Flow<sup>(a)</sup> (mgd)</b>
Central (Orlando)	204.24	92.98	89.43
Northeast (Jacksonville)	47.31	28.94	14.07
Northwest (Pensacola)	63.48	37.99	21.38
Southeast (West Palm Beach)	93.77	69.33	16.92
South (Ft. Myers)	89.48	47.59	29.71
Southwest (Tampa)	189.64	109.73	61.07
<b>2012 Totals</b>	<b>687.92</b>	<b>386.56</b>	<b>232.59</b>
<b>Water Management District</b>	<b>Total Flow (mgd)</b>	<b>Offset Flow<sup>(a)</sup> (mgd)</b>	<b>Recharge Flow<sup>(a)</sup> (mgd)</b>
Northwest Florida	63.48	37.99	21.38
South Florida	262.25	143.61	91.29
St. Johns River	154.64	85.81	51.80
Suwannee River	9.80	5.54	3.74
Southwest Florida	197.75	113.61	64.36
<b>2012 Totals</b>	<b>687.92</b>	<b>386.56</b>	<b>232.59</b>

- Note: (a) The offset and recharge flows were calculated using values from Table 5 of the *Strategies Report*. See Table 8b for details.
- (b) Discrepancies in totaling the columns are due to internal rounding associated with the development of this table; totals presented in table are calculated without rounding individual values.

**Table 8b. County Offset and Recharge Flows Due to Water Reuse**

	Golf Course Irrigation (mgd)			Residential Irrigation (mgd)			Other Public Access Areas (mgd)			Ground Water Recharge & Indirect Potable Reuse(mgd)		Agricultural Irrigation (mgd)			Industrial Uses, Toilet Flushing & Fire Protection(mgd)		Totals (mgd)		
County	GCI Reuse Flow	GCI Offset Flow	GCI RF <sup>(b)</sup>	RI Reuse Flow	RI Offset Flow	RI RF <sup>(b)</sup>	OPAA Reuse Flow	OPAA Offset Flow	OPAA RF <sup>(b)</sup>	GWR&IPR Reuse Flow	GWR&IPR RF <sup>(b)</sup>	AI Reuse Flow	AI Offset Flow	AI RF <sup>(b)</sup>	IND, TF, FP Reuse Flow	IND, TF, FP Offset Flow	Total Flow	Total Offset Flow	Total RF <sup>(b)</sup>
Alachua	1.047	0.785	0.105	1.650	0.660	0.743	0.522	0.313	0.157	0.151	0.136	0.989	0.593	0.346	0.612	0.612	4.972	2.964	1.486
Baker	0.000	0.000	0.000	0.000	0.000	0.000	0.000	0.000	0.000	0.067	0.060	0.130	0.078	0.046	0.000	0.000	0.197	0.078	0.106
Bay	0.530	0.398	0.053	1.763	0.705	0.793	0.692	0.415	0.208	0.000	0.000	0.000	0.000	0.000	0.081	0.081	3.066	1.599	1.054
Bradford	0.000	0.000	0.000	0.000	0.000	0.000	0.000	0.000	0.000	0.000	0.000	1.235	0.741	0.432	0.079	0.079	1.314	0.820	0.432
Brevard	7.197	5.398	0.720	10.173	4.069	4.578	3.821	2.293	1.146	0.818	0.736	0.188	0.113	0.066	1.516	1.516	23.713	13.388	7.246
Broward	3.175	2.381	0.318	0.839	0.336	0.378	2.084	1.250	0.625	0.580	0.522	0.000	0.000	0.000	9.857	9.857	16.535	13.824	1.842
Calhoun	0.000	0.000	0.000	0.000	0.000	0.000	0.000	0.000	0.000	0.000	0.000	0.000	0.000	0.000	0.000	0.000	0.000	0.000	0.000
Charlotte	2.610	1.958	0.261	0.414	0.166	0.186	0.144	0.086	0.043	0.210	0.189	0.000	0.000	0.000	0.245	0.245	3.623	2.455	0.680
Citrus	0.497	0.373	0.050	0.000	0.000	0.000	0.000	0.000	0.000	1.254	1.129	1.385	0.831	0.485	0.000	0.000	3.136	1.204	1.663
Clay	0.583	0.437	0.058	3.911	1.564	1.760	0.000	0.000	0.000	0.094	0.085	0.000	0.000	0.000	0.000	0.000	4.588	2.002	1.903
Collier	10.820	8.115	1.082	11.915	4.766	5.362	4.196	2.518	1.259	0.143	0.129	0.580	0.348	0.203	0.000	0.000	27.654	15.747	8.034
Columbia	0.000	0.000	0.000	0.000	0.000	0.000	0.000	0.000	0.000	0.000	0.000	2.713	1.628	0.949	0.158	0.158	2.870	1.785	0.949
De Soto	0.160	0.120	0.016	0.020	0.008	0.009	0.030	0.018	0.009	0.066	0.059	0.716	0.430	0.251	0.000	0.000	0.992	0.576	0.344
Dixie	0.000	0.000	0.000	0.000	0.000	0.000	0.000	0.000	0.000	0.000	0.000	0.162	0.097	0.057	0.000	0.000	0.162	0.097	0.057
Duval	1.901	1.426	0.190	2.310	0.924	1.040	1.960	1.176	0.588	0.236	0.212	0.000	0.000	0.000	8.401	8.401	14.808	11.927	2.030
Escambia	0.000	0.000	0.000	0.000	0.000	0.000	0.058	0.035	0.017	0.000	0.000	1.169	0.701	0.409	13.279	13.279	14.506	14.015	0.427
Flagler	2.602	1.952	0.260	1.987	0.795	0.894	0.490	0.294	0.147	2.503	2.253	0.000	0.000	0.000	0.000	0.000	7.582	3.040	3.554
Franklin	0.220	0.165	0.022	0.000	0.000	0.000	0.000	0.000	0.000	0.000	0.000	0.236	0.142	0.083	0.068	0.068	0.524	0.375	0.105
Gadsden	0.000	0.000	0.000	0.000	0.000	0.000	0.000	0.000	0.000	0.108	0.097	0.316	0.190	0.111	0.098	0.098	0.522	0.288	0.208
Gilchrist	0.000	0.000	0.000	0.000	0.000	0.000	0.000	0.000	0.000	0.000	0.000	0.161	0.097	0.056	0.000	0.000	0.161	0.097	0.056
Glades	0.000	0.000	0.000	0.000	0.000	0.000	0.000	0.000	0.000	0.000	0.000	0.085	0.051	0.030	0.000	0.000	0.085	0.051	0.030
Gulf	0.000	0.000	0.000	0.000	0.000	0.000	0.000	0.000	0.000	0.000	0.000	0.589	0.353	0.206	0.000	0.000	0.589	0.353	0.206
Hamilton	0.000	0.000	0.000	0.000	0.000	0.000	0.000	0.000	0.000	0.000	0.000	0.172	0.103	0.060	0.000	0.000	0.172	0.103	0.060
Hardee	0.000	0.000	0.000	0.000	0.000	0.000	0.000	0.000	0.000	0.000	0.000	0.383	0.230	0.134	0.841	0.841	1.224	1.071	0.134
Hendry	0.000	0.000	0.000	0.000	0.000	0.000	0.000	0.000	0.000	0.719	0.647	1.328	0.797	0.465	0.000	0.000	2.047	0.797	1.112
Hernando	1.145	0.859	0.115	0.000	0.000	0.000	0.000	0.000	0.000	2.856	2.570	0.000	0.000	0.000	0.945	0.945	4.946	1.804	2.685
Highlands	0.000	0.000	0.000	0.000	0.000	0.000	0.000	0.000	0.000	1.802	1.622	0.024	0.014	0.008	0.020	0.020	1.846	0.034	1.630
Hillsborough	2.478	1.859	0.248	13.567	5.427	6.105	4.626	2.776	1.388	0.496	0.446	0.265	0.159	0.093	19.924	19.924	41.356	30.144	8.280

County	GCI Reuse Flow	GCI Offset Flow	GCI RF <sup>(b)</sup>	RI Reuse Flow	RI Offset Flow	RI RF <sup>(b)</sup>	OPAA Reuse Flow	OPAA Offset Flow	OPAA RF <sup>(b)</sup>	GWR&IPR Reuse Flow	GWR&IPR RF <sup>(b)</sup>	AI Reuse Flow	AI Offset Flow	AI RF <sup>(b)</sup>	IND, TF, FP Reuse Flow	IND, TF, FP Offset Flow	Total Flow	Total Offset Flow	Total RF <sup>(b)</sup>
Holmes	0.000	0.000	0.000	0.000	0.000	0.000	0.000	0.000	0.000	0.000	0.000	0.000	0.000	0.000	0.000	0.000	0.000	0.000	0.000
Indian River	3.211	2.408	0.321	0.932	0.373	0.419	0.175	0.105	0.053	0.807	0.726	0.000	0.000	0.000	0.237	0.237	5.362	3.123	1.519
Jackson	0.000	0.000	0.000	0.000	0.000	0.000	0.000	0.000	0.000	0.000	0.000	1.602	0.961	0.561	0.040	0.040	1.642	1.001	0.561
Jefferson	0.000	0.000	0.000	0.000	0.000	0.000	0.000	0.000	0.000	0.000	0.000	0.519	0.311	0.182	0.057	0.057	0.576	0.368	0.182
Lafayette	0.000	0.000	0.000	0.000	0.000	0.000	0.000	0.000	0.000	0.181	0.163	0.094	0.056	0.033	0.000	0.000	0.275	0.056	0.196
Lake	2.446	1.835	0.245	2.617	1.047	1.178	1.342	0.805	0.403	3.788	3.409	1.776	1.066	0.622	0.098	0.098	12.067	4.850	5.856
Lee	13.879	10.409	1.388	30.105	12.042	13.547	7.494	4.496	2.248	0.881	0.793	0.095	0.057	0.033	1.307	1.307	53.761	28.311	18.009
Leon	0.000	0.000	0.000	0.000	0.000	0.000	0.190	0.114	0.057	0.290	0.261	16.627	9.976	5.819	0.000	0.000	17.107	10.090	6.137
Levy	0.000	0.000	0.000	0.000	0.000	0.000	0.009	0.005	0.003	0.326	0.293	0.195	0.117	0.068	0.000	0.000	0.530	0.122	0.364
Liberty	0.000	0.000	0.000	0.000	0.000	0.000	0.000	0.000	0.000	0.283	0.255	0.000	0.000	0.000	0.000	0.000	0.283	0.000	0.255
Madison	0.000	0.000	0.000	0.000	0.000	0.000	0.000	0.000	0.000	0.000	0.000	0.769	0.461	0.269	0.000	0.000	0.769	0.461	0.269
Manatee	1.615	1.211	0.162	3.945	1.578	1.775	2.521	1.513	0.756	0.000	0.000	6.770	4.062	2.370	0.511	0.511	15.362	8.875	5.063
Marion	1.321	0.991	0.132	0.003	0.001	0.001	2.485	1.491	0.746	1.563	1.407	3.819	2.291	1.337	0.000	0.000	9.191	4.774	3.622
Martin	2.614	1.961	0.261	0.961	0.384	0.432	0.312	0.187	0.094	0.262	0.236	0.120	0.072	0.042	0.141	0.141	4.410	2.745	1.065
Miami-Dade	0.000	0.000	0.000	0.000	0.000	0.000	0.110	0.066	0.033	4.561	4.105	0.000	0.000	0.000	8.820	8.820	13.491	8.886	4.138
Monroe	0.181	0.136	0.018	0.029	0.012	0.013	0.040	0.024	0.012	0.000	0.000	0.000	0.000	0.000	0.023	0.023	0.273	0.194	0.043
Nassau	0.850	0.638	0.085	0.000	0.000	0.000	0.000	0.000	0.000	0.610	0.549	0.000	0.000	0.000	0.318	0.318	1.778	0.956	0.634
Okaloosa	1.239	0.929	0.124	1.826	0.730	0.822	0.686	0.412	0.206	6.799	6.119	3.850	2.310	1.348	0.151	0.151	14.551	4.532	8.618
Okeechobee	0.000	0.000	0.000	0.000	0.000	0.000	0.000	0.000	0.000	0.000	0.000	0.503	0.302	0.176	0.000	0.000	0.503	0.302	0.176
Orange	6.530	4.898	0.653	10.413	4.165	4.686	12.045	7.227	3.614	33.537	30.183	9.324	5.594	3.263	9.705	9.705	81.554	31.589	42.399
Osceola	3.946	2.960	0.395	6.286	2.514	2.829	3.057	1.834	0.917	8.166	7.349	0.178	0.107	0.062	1.887	1.887	23.520	9.302	11.552
Palm Beach	18.568	13.926	1.857	11.116	4.446	5.002	5.152	3.091	1.546	0.004	0.003	0.102	0.061	0.036	19.473	19.473	54.414	40.998	8.444
Pasco	2.217	1.663	0.222	9.552	3.821	4.298	3.095	1.857	0.929	9.371	8.434	1.094	0.656	0.383	0.851	0.851	26.180	8.848	14.265
Pinellas	6.835	5.126	0.684	30.318	12.127	13.643	9.634	5.780	2.890	0.000	0.000	0.014	0.008	0.005	9.302	9.302	56.103	32.344	17.222
Polk	1.161	0.871	0.116	1.284	0.514	0.578	0.780	0.468	0.234	4.605	4.144	2.599	1.559	0.910	6.992	6.992	17.421	10.404	5.982
Putnam	0.497	0.373	0.050	0.000	0.000	0.000	0.480	0.288	0.144	0.091	0.082	0.000	0.000	0.000	0.000	0.000	1.068	0.661	0.276
Santa Rosa	2.079	1.559	0.208	0.604	0.242	0.272	0.285	0.171	0.086	0.349	0.314	0.020	0.012	0.007	0.159	0.159	3.496	2.143	0.886
Sarasota	7.585	5.689	0.759	4.814	1.926	2.166	2.086	1.252	0.626	0.052	0.047	1.442	0.865	0.505	0.001	0.001	15.980	9.732	4.102
Seminole	1.561	1.171	0.156	9.975	3.990	4.489	5.540	3.324	1.662	2.016	1.814	2.903	1.742	1.016	4.249	4.249	26.244	14.476	9.137
St. Johns	2.743	2.057	0.274	0.000	0.000	0.000	0.000	0.000	0.000	0.377	0.339	0.000	0.000	0.000	0.200	0.200	3.320	2.257	0.614
St. Lucie	1.709	1.282	0.171	1.989	0.796	0.895	0.202	0.121	0.061	0.336	0.302	0.000	0.000	0.000	0.380	0.380	4.616	2.579	1.429
Sumter	4.316	3.237	0.432	0.000	0.000	0.000	1.251	0.751	0.375	0.160	0.144	0.411	0.247	0.144	0.000	0.000	6.138	4.234	1.095
Suwannee	0.000	0.000	0.000	0.000	0.000	0.000	0.051	0.031	0.015	0.066	0.059	0.840	0.504	0.294	0.000	0.000	0.957	0.535	0.369

County	GCI Reuse Flow	GCI Offset Flow	GCI RF <sup>(b)</sup>	RI Reuse Flow	RI Offset Flow	RI RF <sup>(b)</sup>	OPAA Reuse Flow	OPAA Offset Flow	OPAA RF <sup>(b)</sup>	GWR&IPR Reuse Flow	GWR&IPR RF <sup>(b)</sup>	AI Reuse Flow	AI Offset Flow	AI RF <sup>(b)</sup>	IND, TF, FP Reuse Flow	IND, TF, FP Offset Flow	Total Flow	Total Offset Flow	Total RF <sup>(b)</sup>
Taylor	0.000	0.000	0.000	0.000	0.000	0.000	0.000	0.000	0.000	0.196	0.176	0.884	0.530	0.309	0.000	0.000	1.080	0.530	0.486
Union	0.000	0.000	0.000	0.000	0.000	0.000	0.000	0.000	0.000	0.000	0.000	0.518	0.311	0.181	0.000	0.000	0.518	0.311	0.181
Volusia	5.932	4.449	0.593	11.937	4.775	5.372	1.930	1.158	0.579	1.927	1.734	0.173	0.104	0.061	1.489	1.489	23.388	11.975	8.339
Wakulla	0.000	0.000	0.000	0.000	0.000	0.000	0.000	0.000	0.000	0.032	0.029	0.850	0.510	0.298	0.046	0.046	0.928	0.556	0.326
Walton	2.111	1.583	0.211	0.000	0.000	0.000	0.000	0.000	0.000	1.421	1.279	1.491	0.895	0.522	0.023	0.023	5.046	2.501	2.012
Washington	0.126	0.095	0.013	0.000	0.000	0.000	0.000	0.000	0.000	0.399	0.359	0.233	0.140	0.082	0.072	0.072	0.830	0.306	0.453
<b>Total</b>	<b>130.24</b>	<b>97.68</b>	<b>13.02</b>	<b>187.26</b>	<b>74.90</b>	<b>84.26</b>	<b>79.58</b>	<b>47.75</b>	<b>23.87</b>	<b>95.56</b>	<b>86.00</b>	<b>72.64</b>	<b>43.58</b>	<b>25.42</b>	<b>122.66</b>	<b>122.66</b>	<b>687.92</b>	<b>386.56</b>	<b>232.59</b>

- Notes: (a) These totals do not include flows to reuse activities that do not represent an offset to potable quality water or aquifer recharge, such as wetlands, decorative fountains, and storage purposes.
- (b) RF = recharge flow - the portion of reuse flow that is recharged to water supplies.
- (c) The offset and recharge flows were calculated by multiplying the total flow for a reuse activity by the percentages of potable quality offset and recharge fraction for that reuse activity as prescribed in Table 5 of the *Strategies Report* seen below:

Reuse Activity	Potable Quality Water Offset (%)	Recharge Fraction (%)	Justification Using Table 5 of <i>Strategies Report</i>
Golf Course Irrigation	75	10	Efficient landscape irrigation
Residential Irrigation	40	45	Rounded averages of efficient and inefficient residential irrigation
Other Public Access Areas	60	30	Rounded averages of efficient and inefficient landscape irrigation
Ground Water Recharge & Indirect Potable Reuse	0	90	High Desirability - rapid infiltration basins
Agricultural Irrigation	60	35	Rounded averages of efficient and inefficient agricultural irrigation
Industrial Uses, Toilet Flushing, and Fire Protection	100	0	High Desirability - cooling towers, toilet flushing and fire protection



## Water Resource Caution Areas

Water resource caution areas (WRCAs) are areas that have critical water supply problems or are projected to have critical water supply problems within the next 20 years. Originally, water reuse was required only within these water resource caution areas, unless such reuse is not economically, environmentally, or technically feasible as determined by a reuse feasibility study. Currently, Chapter 62-40, F.A.C., requires use of reclaimed water statewide. Domestic wastewater facilities located within, discharging within or serving a population within designated water resource caution areas are required to prepare reuse feasibility studies before receiving a domestic wastewater permit. Table 9 summarizes information about reuse systems located within WRCAs and those located outside of WRCAs.

**Table 9. Reuse Activity in Water Resource Caution Areas**

	Inside WRCA	Outside WRCA	Total
Number of Reuse Systems	320	118	438
Number of WWTFs Providing Reuse	363	123	486
Number of WWTFs with no Reuse (Disposal Only)	38	13	51
Total Wastewater Capacity (mgd)	2,279	265	2,544
Total Wastewater Flow (mgd)	1,452	147	1,599
Reuse Capacity (mgd)	1,410	301	1,711
Reuse Flow (mgd)	596	128	725
Public Access Reuse Flow (mgd) <sup>(a)</sup>	357	40	397
Edible Crops Reuse Flow (mgd)	18	0	18

Note: (a) This includes irrigation of residential landscapes, golf courses, schools, parks, and other public access reuse such as toilet flushing and fire protection.

## Cross-Connection Control

Cross-connections between reclaimed water lines and potable water lines are strictly prohibited in Florida. In 1999, reporting requirements for cross-connection control activities were added to the Annual Reuse Report Form. Appendix J summarizes cross-connection control activities reported by reuse systems for the October 1, 2011 to September 30, 2012 reporting period.

Of the 257 reuse systems that reported cross-connection control activities, 9 reuse systems reported identifying and eliminating 1 or more cross-connections. 9,964 new connections to public access reuse systems were reported to occur in 2012. All new connections were inspected to ensure that no cross-connections had been created.

The 2004 Guidelines for Water Reuse published by the U.S. Environmental Protection Agency (EPA) provides guidelines for establishing cross-connection

prevention and control programs. Utilities should consult the EPA Guidelines for implementation and enforcement of cross-connection control programs.

## PREVIOUS INVENTORIES AND TRENDS

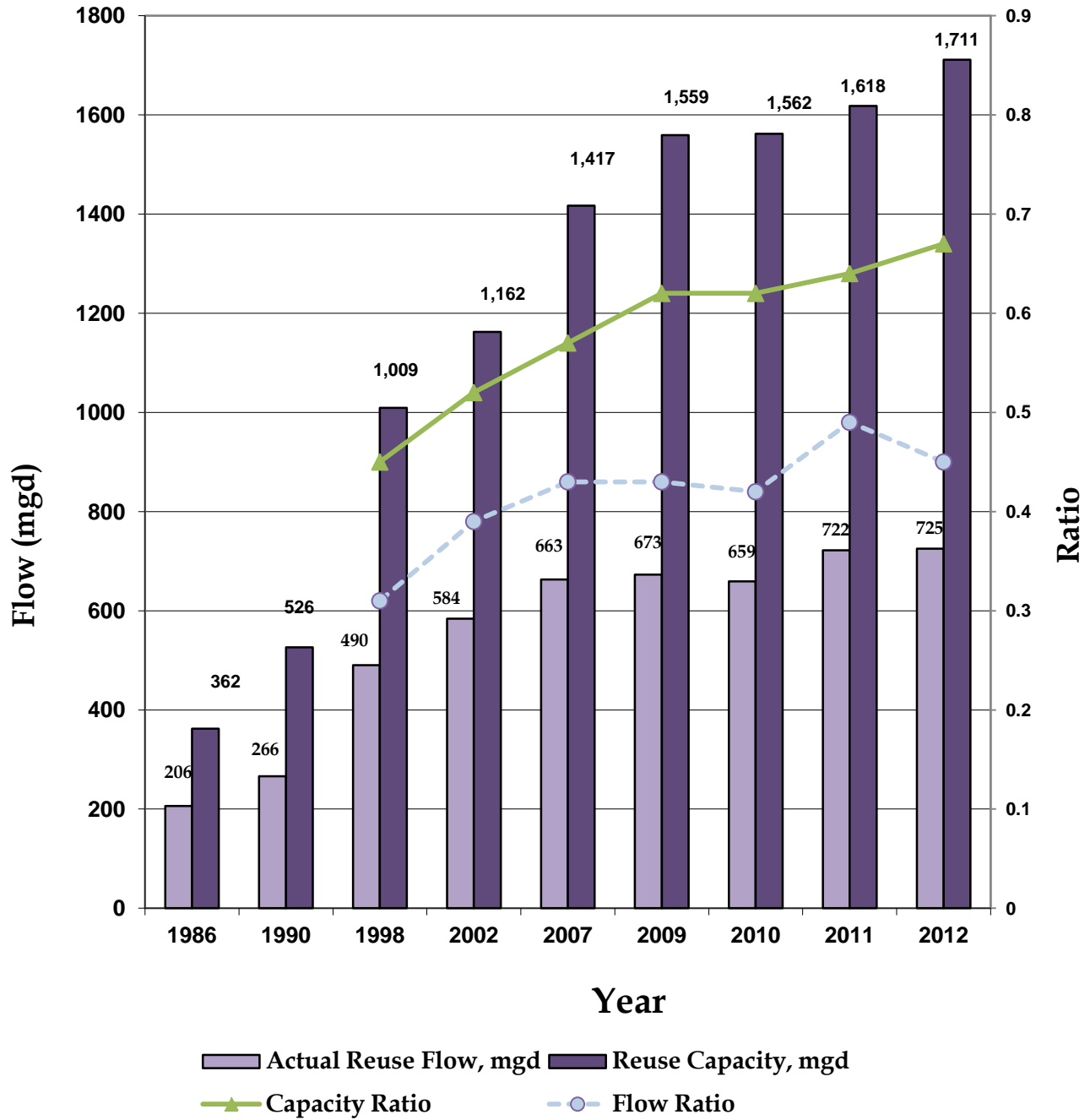
The FDEP (and its predecessor agency) published previous reuse inventories for 1986, 1990, 1992, and 1996 through 2011. Table 10 shows a summary of the total number of domestic wastewater treatment facilities providing water for reuse, the reuse capacities and capacity ratios of the reuse facilities, and the average reuse flow rates and flow ratios recorded for previous inventories and the 2012 inventory. Figure 3 presents the growth of Florida's reuse capacity and flow. The capacity and flow ratios are also presented in Figure 3.

**Table 10. Summary of FDEP Reuse Inventories (1986 to Present)**

Report Year	No. of Facilities Providing Reuse	Reuse Capacity (mgd)	Capacity Ratio <sup>(a)</sup>	Reuse Flow (mgd)	Flow Ratio <sup>(a)</sup>
1986	118	362	-	206	-
1990	212	526	-	266	-
1992	308	601	-	290	-
1996	444	820	-	395	-
1997	451	878	-	441	-
1998	451	1,009	0.45	490	0.31
1999	459	1,043	0.47	523	0.36
2000	457	1,116	0.51	575	0.39
2001	461	1,151	0.52	584	0.39
2002	467	1,162	0.52	584	0.39
2003	469	1,206	0.54	603	0.38
2004	468	1,273	0.56	637	0.41
2005	465	1,325	0.58	660	0.41
2006	468	1,368	0.58	663	0.41
2007	475	1,417	0.57	663	0.43
2008	481	1,536	0.62	667	0.42
2009	484	1,559	0.62	673	0.43
2010	482	1,562	0.62	659	0.42
2011	487	1,618	0.64	722	0.49
2012	486	1,711	0.67	725	0.45

Note: (a) The capacity and flow ratios are unavailable for 1986 through 1997.

### Figure 3. Florida's Reuse Growth



## FUTURE UPDATES

---

In order to monitor the effectiveness of the State's reuse program, the FDEP will update this inventory each year.

Suggested corrections, additions, or deletions may be brought to the attention of Mrs. Shanin Speas-Frost, P.E., Florida Department of Environmental Protection, Mail Station 3540, 2600 Blair Stone Road, Tallahassee, Florida 32399-2400. Mrs. Speas-Frost can be reached by phone at (850) 245-8610, by fax at (850) 245-8621, or by e-mail at [shanin.speasfrost@dep.state.fl.us](mailto:shanin.speasfrost@dep.state.fl.us).

## REUSE WEBPAGE

---

For more information on water reuse in Florida, please see FDEP's website devoted to reuse at:

[www.dep.state.fl.us/water/reuse/](http://www.dep.state.fl.us/water/reuse/)

The 2012 Reuse Inventory, including downloadable spreadsheets for each of the appendices, can be found at the above website by following the *Florida's Reuse Inventory* link.

## REFERENCES

---

Florida Department of Environmental Protection, "Reuse of Reclaimed Water and Land Application," Chapter 62-610, Florida Administrative Code, Florida Department of Environmental Protection, Tallahassee, Florida, 2006.

Florida Department of Environmental Protection, 2011 Reuse Inventory, Florida Department of Environmental Protection, Tallahassee, Florida, 2012.

Florida Department of Environmental Protection, 2010 Reuse Inventory, Florida Department of Environmental Protection, Tallahassee, Florida, 2011.

Florida Department of Environmental Protection, 2009 Reuse Inventory, Florida Department of Environmental Protection, Tallahassee, Florida, 2010.

Florida Department of Environmental Protection, 2008 Reuse Inventory, Florida Department of Environmental Protection, Tallahassee, Florida, 2010.

Florida Department of Environmental Protection, 2007 Reuse Inventory, Florida Department of Environmental Protection, Tallahassee, Florida, 2009.

Florida Department of Environmental Protection, 2006 Reuse Inventory, Florida Department of Environmental Protection, Tallahassee, Florida, 2007.

Florida Department of Environmental Protection, 2005 Reuse Inventory, Florida Department of Environmental Protection, Tallahassee, Florida, 2006.

Florida Department of Environmental Protection, 2004 Reuse Inventory, Florida Department of Environmental Protection, Tallahassee, Florida, 2005.

Florida Department of Environmental Protection, 2003 Reuse Inventory, Florida Department of Environmental Protection, Tallahassee, Florida, 2004.

Florida Department of Environmental Protection, 2002 Reuse Inventory, Florida Department of Environmental Protection, Tallahassee, Florida, 2003.

Florida Department of Environmental Protection, 2001 Reuse Inventory, Florida Department of Environmental Protection, Tallahassee, Florida, 2002.

Florida Department of Environmental Protection, 2000 Reuse Inventory, Florida Department of Environmental Protection, Tallahassee, Florida, 2001.

Florida Department of Environmental Protection, 1999 Reuse Inventory, Florida Department of Environmental Protection, Tallahassee, Florida, 2000.

Florida Department of Environmental Protection, 1998 Reuse Inventory, Florida Department of Environmental Protection, Tallahassee, Florida, 1999.

Florida Department of Environmental Protection, 1997 Reuse Inventory, Florida Department of Environmental Protection, Tallahassee, Florida, 1998.

Florida Department of Environmental Protection, 1996 Reuse Inventory, Florida Department of Environmental Protection, Tallahassee, Florida, 1997.

Florida Department of Environmental Regulation, 1992 Reuse Inventory, Florida Department of Environmental Regulation, Tallahassee, Florida, 1992.

Florida Department of Environmental Regulation, 1990 Reuse Inventory, Florida Department of Environmental Regulation, Tallahassee, Florida, 1990.

Florida Department of Environmental Regulation, 1986 Reuse Inventory, Florida Department of Environmental Regulation, Tallahassee, Florida, 1986.

Florida Legislature, Population Estimates for Year 2011, Office of Economic and Demographic Research, Tallahassee, FL. 2012.

Reuse Coordinating Committee, Water Reuse for Florida: Strategies for Effective Use of Reclaimed Water, Florida Department of Environmental Protection, Tallahassee, Florida, 2003.

United States Environmental Protection Agency, 2004 Guidelines for Water Reuse,  
United State Environmental Protection Agency, Washington D.C., 2004.

# APPENDICES

---

## Appendix A. Reuse Systems in the Inventory

Reuse System Name	Report Rec'vd	County	City	WAFR ID	WMD	FDEP Dist	In WRCA
ADVENT CHRISTIAN HOME	12/19/2012	Suwannee	Dowling Park	FLA011819	SRWMD	JAX	No
ALACHUA	12/4/2012	Alachua	Alachua	FLA011290	SRWMD	JAX	No
ALTAMONTE SPRINGS (PROJECT APRICOT)	12/5/2012	Seminole	Altamonte Spring	FL0033251	SJRWMD	ORL	Yes
APOPKA-PROJECT ARROW	1/15/2013	Orange	Apopka	FLA010818	SJRWMD	ORL	Yes
ARCADIA, CITY OF	12/5/2012	De Soto	Arcadia	FL0027511	SWFWMD	TPA	Yes
AUBURNDALE, CITY OF-ALLRED	12/31/2012	Polk	Auburndale	FL0021466	SWFWMD	TPA	Yes
AUBURNDALE, CITY OF-REGIONAL	11/9/2012	Polk	Auburndale	FLA016559	SWFWMD	TPA	Yes
AVE MARIA UTILITY CO	12/20/2012	Collier	Ave Maria	FLA376400	SFWMD	FTM	No
AVON PARK WATER POLL. CONTROL FAC.	10/19/2012	Highlands	Avon Park	FLA014313	SFWMD	FTM	Yes
BAKER CORRECTIONAL INSTITUTION	2/14/2013	Baker	Sanderson	FLA011332	SJRWMD	JAX	Yes
BARTOW, CITY OF	10/16/2012	Polk	Bartow	FLA012976	SWFWMD	TPA	Yes
BCUD-BAREFOOT BAY	10/4/2012	Brevard	Barefoot Bay	FL0042293	SJRWMD	ORL	Yes
BCUD-NORTH BREVARD REGIONAL	10/18/2012	Brevard	Mims	FLA010263	SJRWMD	ORL	Yes
BCUD-PORT ST. JOHN	10/22/2012	Brevard	Cocoa	FLA102750	SJRWMD	ORL	Yes
BCUD-SOUTH BEACHES	10/11/2012	Brevard	Melbourne Beach	FL0040622	SJRWMD	ORL	Yes
BCUD-SOUTH CENTRAL REGIONAL	10/26/2012	Brevard	Melbourne	FL0102679	SJRWMD	ORL	Yes
BCUD-SYKES CREEK	10/22/2012	Brevard	Merritt Island	FLA102695	SJRWMD	ORL	Yes
BELLEVIEW	10/29/2012	Marion	Bellevue	FLA010678	SJRWMD	ORL	Yes
BEVERLY HILLS - ROLLING OAKS	2/19/2013	Citrus	Beverly Hills	FLA011869	SWFWMD	TPA	No
BIG COPPITT WWTF	12/21/2012	Monroe	Key West	FLA567591	SFWMD	FTM	Yes
BOCA RATON (PROJECT IRIS)	10/30/2012	Palm Beach	Boca Raton	FL0026344	SFWMD	WPB	Yes
BONITA SPRINGS-RESOURCE CONSERVATION SYS.	1/18/2013	Lee	Bonita Springs	FLA014443	SFWMD	FTM	Yes
BOWLING GREEN	10/4/2012	Hardee	Bowling Green	FLA119911	SWFWMD	TPA	Yes
BRADENTON, CITY OF	1/31/2013	Manatee	Bradenton	FL0021369	SWFWMD	TPA	Yes
BRANFORD	1/28/2013	Suwannee	Branford	FLA011806	SRWMD	JAX	No
BRISTOL, CITY OF	10/19/2012	Liberty	Bristol	FLA284602	NWFWMD	PEN	No



<b>Reuse System Name</b>	<b>Report Rec'vd</b>	<b>County</b>	<b>City</b>	<b>WAFR ID</b>	<b>WMD</b>	<b>FDEP Dist</b>	<b>In WRCA</b>
BROOKSVILLE, CITY OF	10/11/2012	Hernando	Brooksville	FLA012036	SWFWMD	TPA	No
BROWARD CO. NORTH REGIONAL	12/7/2012	Broward	Pompano Beach	FL0031771	SFWMD	WPB	Yes
BULOW VILLAGE	11/29/2012	Flagler	Flagler Beach	FLA011601	SJRWMD	JAX	Yes
BUNNELL, CITY OF	11/30/2012	Flagler	Bunnell	FL0020907	SJRWMD	JAX	Yes
BUSHNELL, CITY OF-DAVID HANSON WWTP	1/1/2013	Sumter	Lake Panasoffkee	FLA188697	SWFWMD	TPA	No
CAMELOT LAKES	2/12/2013	Sarasota	Sarasota	FLA013390	SWFWMD	TPA	Yes
CAPE CANAVERAL	12/3/2012	Brevard	Cape Canaveral	FL0020541	SJRWMD	ORL	Yes
CAPE CORAL, WATER INDEPENDENCE FOR	12/23/2012	Lee	Cape Coral	FL0030007	SFWMD	FTM	Yes
CARDINAL HILL (FKA POLK CITY INTERIM)	10/25/2012	Polk	Polk City	FLA489093	SWFWMD	TPA	Yes
CARRABELLE, CITY OF	12/18/2012	Franklin	Carrabelle	FLA100641	NFWWMD	PEN	No
CASSELBERRY WRF	11/27/2012	Seminole	Casselberry	FLA011066	SJRWMD	ORL	Yes
CCAFS-REGIONAL	12/10/2012	Brevard	Cape Canaveral A	FL0102920	SJRWMD	ORL	Yes
CCUA-FLEMING ISLAND	12/27/2012	Clay	Orange Park	FL0043834	SJRWMD	JAX	Yes
CCUA-MID-CLAY REGIONAL	12/27/2012	Clay	Middleburg	FLA011377	SJRWMD	JAX	Yes
CCUA-RIDAUGHT LANDING	12/27/2012	Clay	Middleburg	FL0039721	SJRWMD	JAX	Yes
CCUA-SPENCER	12/27/2012	Clay	Orange Park	FL0173371	SJRWMD	JAX	Yes
CEDAR KEY	11/8/2012	Levy	Cedar Key	FL0031216	SRWMD	JAX	No
CHARLOTTE CO.-BURNT STORE	10/24/2012	Charlotte	Punta Gorda	FLA014083	SWFWMD	FTM	Yes
CHARLOTTE CO.-EASTPORT	10/24/2012	Charlotte	Port Charlotte	FL0040291	SWFWMD	FTM	Yes
CHARLOTTE CO.-ROTONDA WEST	10/24/2012	Charlotte	Rotunda West	FLA014098	SWFWMD	FTM	Yes
CHARLOTTE CO.-WEST PORT	10/24/2012	Charlotte	Port Charlotte	FLA014048	SWFWMD	FTM	Yes
CHARLOTTE CORRECTIONAL INSTITUTION		Charlotte	Punta Gorda	FLA014130	SFWMD	FTM	Yes
CHIEFLAND	11/15/2012	Levy	Chiefland	FLA011648	SRWMD	JAX	No
CHIPLEY WWTF		Washington	Chipley	FLA027570	NFWWMD	PEN	No
CHULUOTA (AQUA UTILITIES FL)	2/13/2013	Seminole	Chuluota	FLA011076	SJRWMD	ORL	Yes
CITRUS CO.-BRENTWOOD REGIONAL	10/24/2012	Citrus	Hernando	FLA011844	SWFWMD	TPA	No
CITRUS CO.-CITRUS SPRINGS	10/24/2012	Citrus	Citrus Springs	FLA011877	SWFWMD	TPA	No

<b>Reuse System Name</b>	<b>Report Rec'vd</b>	<b>County</b>	<b>City</b>	<b>WAFR ID</b>	<b>WMD</b>	<b>FDEP Dist</b>	<b>In WRCA</b>
CITRUS CO.-MEADOWCREST	10/24/2012	Citrus	Crystal River	FLA011845	SWFWMD	TPA	No
CITRUS CO.-POINT OF WOODS	10/25/2012	Citrus	Inverness	FLA011893	SWFWMD	TPA	No
CITRUS CO.-SUGARMILL WOODS	10/24/2012	Citrus	Sugarmill Woods	FLA011903	SWFWMD	TPA	No
CITRUS PARK-NORTH		Lee	Bonita Springs	FLA014477	SFWMD	FTM	Yes
CLEARWATER MASTER URBAN REUSE	12/21/2012	Pinellas	Clearwater	FL0186261	SWFWMD	TPA	Yes
CLERBROOK RV RESORTS	11/29/2012	Lake	Clermont	FLA010538	SJRWMD	ORL	Yes
CLERMONT-EAST	11/26/2012	Lake	Clermont	FLA010515	SJRWMD	ORL	Yes
CLEWISTON, CITY OF	1/3/2013	Hendry	Clewiston	FL0040665	SFWMD	FTM	Yes
COCOA BEACH WRF	11/16/2012	Brevard	Cocoa Beach	FL0021105	SJRWMD	ORL	Yes
COCOA, CITY OF RECLAIMED WATER SYSTEM	1/10/2013	Brevard	Cocoa	FL0021521	SJRWMD	ORL	Yes
COLLIER CO.-NORTH & SOUTH	10/29/2012	Collier	Naples	FL0141399	SFWMD	FTM	Yes
COLUMBIA CORRECTIONAL INSTITUTION	1/7/2013	Columbia	Lake City	FLA011418	SRWMD	JAX	No
CONTINENTAL COUNTRY CLUB	12/31/2012	Sumter	Wildwood	FLA043699	SWFWMD	TPA	No
COTTONDALE, CITY OF	10/22/2012	Jackson	Cottondale	FLA101168	NWFWMD	PEN	No
CRESCENT CITY, CITY OF	1/9/2013	Putnam	Crescent City	FL0021610	SJRWMD	JAX	Yes
CRESTVIEW	12/5/2012	Okaloosa	Crestview	FLA010193	NWFWMD	PEN	No
CROSS CITY, TOWN OF	10/19/2012	Dixie	Cross City	FL0027791	SRWMD	JAX	No
CROSS CREEK COUNTRY CLUB	12/17/2012	Lee	Fort Myers	FLA014505	SFWMD	FTM	Yes
CRYSTAL RIVER, CITY OF	12/28/2012	Citrus	Crystal River	FLA011848	SWFWMD	TPA	No
CW UTILITY-COUNTRY MEADOWS/GOLDEN LAKES	12/7/2012	Hillsborough	Plant City	FLA122246	SWFWMD	TPA	Yes
CYPRESS LAKES	12/11/2012	Polk	Lakeland	FLA013123	SWFWMD	TPA	Yes
DADE CITY	12/28/2012	Pasco	Dade City	FLA012742	SWFWMD	TPA	Yes
DAVENPORT, CITY OF WWTP	11/26/2012	Polk	Davenport	FLA377392	SWFWMD	TPA	Yes
DAYTONA REUSE IMPLEMENTATION PROJECT (DRIP)	12/19/2012	Volusia	Daytona	FLA111392	SJRWMD	ORL	Yes
DEFUNIAK SPRINGS, CITY OF	11/1/2012	Walton	Defuniak Springs	FLA102440	NWFWMD	PEN	No
DELAND REGIONAL (WILEY M NASH)	11/19/2012	Volusia	Deland	FL0020303	SJRWMD	ORL	Yes
DELTONA LAKES	11/9/2012	Volusia	Deltona	FLA111724	SJRWMD	ORL	Yes

Reuse System Name	Report Rec'vd	County	City	WAFR ID	WMD	FDEP Dist	In WRCA
DESOTO CORRECTIONAL INSTITUTION	11/28/2012	De Soto	Arcadia	FLA011987	SWFWMD	TPA	Yes
DESOTO COUNTY REGIONAL WWTP	11/29/2012	De Soto	Arcadia	FLA530808	SWFWMD	TPA	Yes
DESTIN WATER USERS	12/10/2012	Okaloosa	Destin	FLA010194	NWFWMD	PEN	Yes
DUCK KEY (HAWK'S CAY)	12/21/2012	Monroe	Duck Key	FLA014772	SFWMD	FTM	Yes
DUNEDIN, CITY OF-MAINLAND	12/20/2012	Pinellas	Dunedin	FL0021326	SWFWMD	TPA	Yes
DUNES CDD	12/5/2012	Flagler	Palm Coast	FLA011602	SJRWMD	JAX	Yes
DUNNELLO	10/15/2012	Marion	Dunnellon	FLA126594	SWFWMD	TPA	No
EAGLE RIDGE	12/17/2012	Lee	Fort Myers	FLA014498	SFWMD	FTM	Yes
EASTPOINT WATER & SEWER DISTRICT	11/1/2012	Franklin	Eastpoint	FLA010065	NWFWMD	PEN	No
ECUA-BAYOU MARCUS WRF	10/17/2012	Escambia	Pensacola	FL0031801	NWFWMD	PEN	No
ECUA-CENTRAL WRF	12/11/2012	Escambia	Cantonment	FLA0559351	NWFWMD	PEN	No
ECUA-PENSACOLA BEACH	10/26/2012	Escambia	Pensacola Beach	FL0024007	NWFWMD	PEN	No
EDGEWATER, CITY OF	12/10/2012	Volusia	Edgewater	FL0021431	SJRWMD	ORL	Yes
EGLIN A.F.B. AUX FIELD #3	11/15/2012	Okaloosa	Eglin AFB	FLA010186	NWFWMD	PEN	No
EGLIN A.F.B. PLEW	11/15/2012	Okaloosa	Eglin AFB	FLA010190	NWFWMD	PEN	No
ENGLEWOOD WATER DISTRICT SOUTH	12/5/2012	Charlotte	Grove City	FLA014126	SWFWMD	FTM	Yes
EUSTIS, CITY OF	11/18/2012	Lake	Eustis	FLA010507	SJRWMD	ORL	Yes
EVERGLADES WWTF		Collier	Everglades City	FL0027618	SFWMD	FTM	Yes
FAIRWAYS COUNTRY CLUB	11/6/2012	Orange	Orlando	FLA010823	SJRWMD	ORL	Yes
FGUA-DEL PRADO WWTF (FKA NORTH FORT MYERS)	12/30/2012	Lee	North Ft. Myers	FLA014548	SFWMD	FTM	Yes
FGUA-GOLDEN GATE		Collier	Naples	FLA142140	SFWMD	FTM	Yes
FGUA-JASMINE LAKES	2/13/2013	Pasco	Port Richey	FLA012768	SWFWMD	TPA	Yes
FGUA-LAKE FAIRWAYS FFEC SIX	1/7/2013	Lee	N. Ft. Myers	FLA014463	SFWMD	FTM	Yes
FGUA-LEHIGH ACRES	1/7/2013	Lee	Lehigh	FLA014565	SFWMD	FTM	Yes
FGUA-PALM TERRACE GARDENS	2/13/2013	Pasco	Port Richey	FLA012773	SWFWMD	TPA	Yes
FGUA-SEVEN SPRINGS WWTF	12/31/2012	Pasco	New Port Richey	FLA012752	SWFWMD	TPA	Yes
FIDDLESTICKS COUNTRY CLUB	10/22/2012	Lee	Fort Myers	FLA014484	SFWMD	FTM	Yes

Reuse System Name	Report Rec'vd	County	City	WAFR ID	WMD	FDEP Dist	In WRCA
FLORIDA CENTRAL COMMERCE PARK (AQUA UTILITI	12/28/2012	Seminole	Longwood	FLA011078	SJRWMD	ORL	Yes
FLORIDA STATE PRISON WWTF	11/19/2012	Bradford	Raiford	FLA113450	SRWMD	JAX	No
FOREST LAKE ESTATES	12/17/2012	Pasco	Zephyrhills	FLA012801	SWFWMD	TPA	Yes
FOREST UTILITIES	10/17/2012	Lee	Fort Myers	FLA014478	SFWMD	FTM	Yes
FORT MEADE	11/15/2012	Polk	Fort Meade	FLA016529	SWFWMD	TPA	Yes
FORT MYERS CITY CENTRAL	12/31/2012	Lee	Fort Myers	FL0021261	SFWMD	FTM	Yes
FORT PIERCE UTILITY AUTHORITY	10/11/2012	St. Lucie	Fort Pierce	FL0027278	SFWMD	WPB	Yes
FOUNTAIN LAKES (AQUA UTILITIES FL)		Lee	Estero	FLA014669	SFWMD	FTM	Yes
FREEPORT, CITY OF	2/22/2013	Walton	Freeport	FLA010245	NWFWMD	PEN	Yes
FRUITVILLE (AQUA UTILITIES FL)	12/11/2012	Sarasota	Sarasota	FL0134589	SWFWMD	TPA	Yes
FT. WALTON BEACH WWTP	12/27/2012	Okaloosa	Fort Walton Beac	FLA101923	NWFWMD	PEN	Yes
GASPARILLA ISLAND WATER	12/26/2012	Lee	Boca Grande	FLA014641	SFWMD	FTM	Yes
GLADES COUNTY CORRECTIONAL WWTF		Glades	Moore Haven	FLA016891	SFWMD	FTM	Yes
GLADES UTILITY AUTHORITY-BELLE GLADE WWTP	12/20/2012	Palm Beach	Belle Glade	FLA027740	SFWMD	WPB	Yes
GLADES UTILITY AUTHORITY-PAHOKEE WWTP	12/10/2012	Palm Beach	Pahokee	FLA136778	SFWMD	WPB	Yes
GOLD COAST UTILITY (FKA LAKE WALES NALCREST)	11/20/2012	Polk	Fedhaven	FLA110434	SFWMD	TPA	Yes
GRAND RIDGE, TOWN OF		Jackson	Grand Ridge	FLA546429	NWFWMD	PEN	No
GREEN COVE SPRINGS-HARBOR ROAD WWTP	10/16/2012	Clay	Green Cove Sprin	FL0020915	SJRWMD	JAX	Yes
GREENVILLE, TOWN OF	1/14/2013	Madison	Greenville	FLA011658	SRWMD	JAX	No
GRENELEFE UTILITIES	11/26/2012	Polk	Haines City	FLA013016	SWFWMD	TPA	Yes
GRETNA, CITY OF	10/23/2012	Gadsden	Gretna	FLA100781	NWFWMD	PEN	Yes
GROVELAND, CITY OF	12/31/2012	Lake	Groveland	FLA010513	SJRWMD	ORL	Yes
GROVELAND-SUNSHINE PARKWAY	12/31/2012	Lake	North of Minneol	FLA010656	SJRWMD	ORL	Yes
GRU-KANAPAHA	12/14/2012	Alachua	Gainesville	FL0112895	SJRWMD	JAX	Yes
GRU-MAIN STREET	12/17/2012	Alachua	Gainesville	FL0027251	SJRWMD	JAX	Yes
GULF BREEZE-TIGER POINT	12/18/2012	Santa Rosa	Gulf Breeze	FLA010212	NWFWMD	PEN	No
GULF CORRECTIONAL INSTITUTION		Gulf	Wewahitchka	FLA010105	NWFWMD	PEN	No

Reuse System Name	Report Rec'vd	County	City	WAFR ID	WMD	FDEP Dist	In WRCA
GULFSTREAM HARBOR MOBILE HOME PARK	12/20/2012	Orange	Orlando	FLA010835	SJRWMD	ORL	Yes
HAINES CITY	11/6/2012	Polk	Haines City	FLA012977	SWFWMD	TPA	Yes
HARBOUR RIDGE P.U.D.	11/14/2012	St. Lucie	Palm City	FLA013986	SFWMD	WPB	Yes
HARDEE COUNTY CORRECTIONAL	11/28/2012	Hardee	Bowling Green	FLA012022	SWFWMD	TPA	Yes
HAVANA, TOWN OF	10/28/2012	Gadsden	Havana	FLA100765	NWFWMD	PEN	No
HAWTHORNE	1/7/2013	Alachua	Hawthorne	FLA011291	SJRWMD	JAX	Yes
HENDRY CORRECTIONAL INSTITUTION	12/20/2012	Hendry	Immokalee	FLA014306	SFWMD	FTM	Yes
HERNANDO CO.-BERKELEY MANOR	10/17/2012	Hernando	Brooksville	FLA012060	SWFWMD	TPA	No
HERNANDO CO.-BROOKRIDGE	10/17/2012	Hernando	Brooksville	FLA012028	SWFWMD	TPA	No
HERNANDO CO.-HERNANDO AIRPORT SUBREGIONAL	10/17/2012	Hernando	Brooksville	FLA017223	SWFWMD	TPA	No
HERNANDO CO.-RIDGE MANOR	10/17/2012	Hernando	Brooksville	FLA012031	SWFWMD	TPA	No
HERNANDO CO.-SPRING HILL	10/10/2012	Hernando	Spring Hill	FLA012043	SWFWMD	TPA	No
HERNANDO CO.-THE GLEN	10/17/2012	Hernando	Brooksville	FLA012069	SWFWMD	TPA	No
HIGH SPRINGS	12/3/2012	Alachua	High Springs	FLA286095	SRWMD	JAX	No
HIGHWAY 191 (SUNDIAL UTILITIES)	11/1/2012	Santa Rosa	Bagdad	FLA016779	NWFWMD	PEN	No
HILLIARD, TOWN OF	9/4/2012	Nassau	Hilliard	FL0043079	SJRWMD	JAX	Yes
HILLS. CO.-NORTHWEST REUSE SYSTEM	12/31/2012	Hillsborough	Tampa	FL0041670	SWFWMD	TPA	Yes
HILLS. CO.-SOUTH-CENTRAL COUNTY REUSE SYSTE	12/31/2012	Hillsborough	Ruskin	FL0028061	SWFWMD	TPA	Yes
HOLLEY WWTF	10/10/2012	Santa Rosa	Navarre	FLA548464	NWFWMD	PEN	No
HOLLEY-NAVARRE WASTEWATER SYSTEM	10/10/2012	Santa Rosa	Navarre	FLA010211	NWFWMD	PEN	Yes
HOLLY HILL	10/19/2012	Volusia	Holly Hill	FL0027677	SJRWMD	ORL	Yes
HOLLYWOOD	11/27/2012	Broward	Hollywood	FL0026255	SFWMD	WPB	Yes
HOMESTEAD, CITY OF	2/12/2013	Miami-Dade	Homestead	FLA013609	SFWMD	WPB	Yes
HUNTER'S RIDGE		Lee	Bonita Springs	FLA014541	SFWMD	FTM	Yes
HURLBURT FIELD AIR FORCE BASE	10/18/2012	Okaloosa	Mary Ester	FL0003174	NWFWMD	PEN	Yes
HUTCHINSON - ISLAND DUNES	12/20/2012	St. Lucie	Jensen Beach	FLA013980	SFWMD	WPB	Yes
IMMOKALEE	12/11/2012	Collier	Immokalee	FLA014132	SFWMD	FTM	Yes

Reuse System Name	Report Rec'vd	County	City	WAFR ID	WMD	FDEP Dist	In WRCA
INDIANTOWN COMPANY	12/17/2012	Martin	Indiantown	FLA029939	SFWMD	WPB	Yes
INVERNESS, CITY OF	12/7/2012	Citrus	Inverness	FLA011847	SWFWMD	TPA	No
IRCUD-WEST REGIONAL	10/24/2012	Indian River	Vero Beach	FL0041637	SJRWMD	ORL	Yes
JACKSON CORRECTIONAL INSTITUTION	10/23/2012	Jackson	Malone	FLA010127	NFWWMD	PEN	No
JACKSONVILLE BEACH	12/3/2012	Duval	Jacksonville Beac	FL0020231	SJRWMD	JAX	Yes
JAY, TOWN OF	10/18/2012	Santa Rosa	Jay	FLA010206	NFWWMD	PEN	No
JEA-BUCKMAN STREET	12/28/2012	Duval	Jacksonville	FL0026000	SJRWMD	JAX	Yes
JEA-DISTRICT II	12/20/2012	Duval	Jacksonville	FL0026450	SJRWMD	JAX	Yes
JEA-JACKSONVILLE HEIGHTS	12/28/2012	Duval	Jacksonville	FL0023671	SJRWMD	JAX	Yes
JEA-NASSAU REGIONAL (SUN RAY)	12/28/2012	Nassau	O'Neal	FL0116793	SJRWMD	JAX	Yes
JEA-PONCE DE LEON	12/28/2012	St. Johns	Ponte Vedra Beac	FLA011773	SJRWMD	JAX	Yes
JEA-PONTE VEDRA	12/28/2012	St. Johns	Ponte Vedra	FL0117951	SJRWMD	JAX	Yes
JEA-SOUTH GRID	12/28/2012	Duval	Jacksonville	FL0174441	SJRWMD	JAX	Yes
JEA-SOUTHWEST DISTRICT	12/28/2012	Duval	Jacksonville	FL0026468	SJRWMD	JAX	Yes
JEFFERSON CORRECTIONAL INSTITUTION	12/18/2012	Jefferson	Monticello	FLA011642	SRWMD	JAX	No
JENNINGS	10/12/2012	Hamilton	Jennings	FLA011623	SRWMD	JAX	No
JULIETTE FALLS	2/11/2013	Marion	Dunnellon	FLA490415	SWFWMD	TPA	No
KEY COLONY BEACH, CITY OF	11/5/2012	Monroe	Key Colony Beac	FLA014720	SFWMD	FTM	Yes
KEY WEST RESORT UTILITY	10/26/2012	Monroe	Key West	FLA014951	SFWMD	FTM	Yes
KISSIMMEE GOOD SAMARITAN RETIREMENT VILLAG	10/31/2012	Osceola	Kissimmee	FLA010974	SFWMD	ORL	No
LABELLE #1		Hendry	LaBelle	FLA014283	SFWMD	FTM	Yes
LADY LAKE WWTF	10/24/2012	Lake	Lady Lake	FLA399761	SJRWMD	ORL	Yes
LAKE ALFRED	10/18/2012	Polk	Lake Alfred	FLA012975	SWFWMD	TPA	Yes
LAKE BUTLER	10/3/2012	Union	Lake Butler	FLA118338	SRWMD	JAX	No
LAKE CITY WWTF	12/20/2012	Columbia	Lake City	FLA113956	SRWMD	JAX	No
LAKE CORRECTIONAL INSTITUTION	12/31/2012	Lake	Clermont	FLA010660	SJRWMD	ORL	Yes
LAKE GROVES UTILITIES	12/4/2012	Lake	Clermont	FLA010630	SJRWMD	ORL	Yes

Reuse System Name	Report Rec'vd	County	City	WAFR ID	WMD	FDEP Dist	In WRCA
LAKE SUZY WWTF	1/1/2013	De Soto	Lake Suzy	FL0119644	SWFWMD	TPA	Yes
LAKE WALES, CITY OF	10/12/2012	Polk	Lake Wales	FLA129844	SWFWMD	TPA	Yes
LAKELAND-GLENDALE	12/31/2012	Polk	Lakeland	FL0039772	SWFWMD	TPA	Yes
LANCASTER CORRECTIONAL INSTITUTION	10/11/2011	Gilchrist	Trenton	FLA011620	SRWMD	JAX	No
LARGO, CITY OF	12/20/2012	Pinellas	Clearwater	FL0026603	SWFWMD	TPA	Yes
LEE CO.-FIESTA VILLAGE	12/18/2012	Lee	Fort Myers	FL0039829	SFWMD	FTM	Yes
LEE CO.-FORT MYERS BEACH	12/18/2012	Lee	Ft. Myers Beach	FLA144215	SFWMD	FTM	Yes
LEE CO.-GATEWAY	12/18/2012	Lee	Fort Myers	FLA014542	SFWMD	FTM	Yes
LEE CO.-PINE ISLAND WWTP	12/18/2012	Lee	St. James City	FLA176460	SFWMD	FTM	Yes
LEE CO.-SAN CARLOS	12/18/2012	Lee	Fort Myers	FLA014560	SFWMD	FTM	Yes
LEE CO.-THREE OAKS	12/18/2012	Lee	Fort Myers	FLA145190	SFWMD	FTM	Yes
LEE CO.-WATERWAY ESTATES	12/18/2012	Lee	Fort Myers	FL0030325	SFWMD	FTM	Yes
LEESBURG, CITY OF	12/31/2012	Lake	Leesburg	FL0105066	SJRWMD	ORL	Yes
LIBERTY CORRECTIONAL INSTITUTION	10/19/2012	Liberty	Bristol	FLA010179	NWFWMD	PEN	No
LIVE OAK, CITY OF	12/5/2012	Suwannee	Live Oak	FLA011805	SRWMD	JAX	No
LOXAHATCHEE ENV. CONTROL DIST.	12/18/2012	Palm Beach	Jupiter	FL0034649	SFWMD	WPB	Yes
LYNN HAVEN	11/21/2012	Bay	Lynn Haven	FL0169978	NWFWMD	PEN	No
MACDILL AIR FORCE BASE	11/19/2012	Hillsborough	Tampa	FLA012124	SWFWMD	TPA	Yes
MADISON, CITY OF	12/28/2012	Madison	Madison	FLA116572	SRWMD	JAX	No
MANATEE CO. MASTER REUSE SYSTEM	12/21/2012	Manatee	Bradenton	FLA474029	SWFWMD	TPA	Yes
MARATHON AREA 3 WWTF	12/27/2012	Monroe	Marathon	FLA642851	SFWMD	FTM	Yes
MARATHON AREA 4 WWTF	12/31/2012	Monroe	Marathon	FLA550973	SFWMD	FTM	Yes
MARATHON AREA 5 WWTF	12/27/2012	Monroe	Marathon	FLA187364	SFWMD	FTM	Yes
MARATHON AREA 7 WWTF	12/27/2012	Monroe	Marathon	FLA705250	SFWMD	FTM	Yes
MARCO ISLAND UTILITIES	10/16/2012	Collier	Marco Island	FLA014167	SFWMD	FTM	Yes
MARCO SHORES UTILITIES	10/16/2012	Collier	Naples	FLA014174	SFWMD	FTM	Yes
MARIANNA, CITY OF WWTP		Jackson	Marianna	FLA101141	NWFWMD	PEN	No

Reuse System Name	Report Rec'vd	County	City	WAFR ID	WMD	FDEP Dist	In WRCA
MARION CO.-NW REGIONAL (GOLDEN OCALA)	12/6/2012	Marion	Ocala	FLA272060	SWFWMD	ORL	Yes
MARION CO.-OAK RUN	12/3/2012	Marion	Ocala	FLA012697	SWFWMD	ORL	No
MARION CO.-SILVER SPRINGS REGIONAL WWTP	12/6/2012	Marion	Silver Springs	FLA010786	SJRWMD	ORL	Yes
MARION CO.-SILVER SPRINGS SHORES	12/6/2012	Marion	Ocala	FLA296651	SJRWMD	ORL	Yes
MARION CO.-STONECREST PUD	12/20/2012	Marion	Summerfield	FLA010741	SJRWMD	ORL	Yes
MARION CO.-SUMMERGLEN WWTF	12/20/2012	Marion	Ocala	FLA175790	SWFWMD	ORL	No
MARION CORRECTIONAL INSTITUTION	12/17/2012	Marion	Lowell	FLA010789	SJRWMD	ORL	Yes
MARION LANDING	2/12/2013	Marion	Ocala	FLA012699	SWFWMD	TPA	No
MARTIN CO. UTIL.- NORTH	12/6/2012	Martin	Jensen Beach	FLA043192	SFWMD	WPB	Yes
MARTIN CO. UTIL.-INDIAN RIVER PLANTATION	12/6/2012	Martin	Stuart	FLA013792	SFWMD	WPB	Yes
MARTIN CO. UTIL.-TROPICAL FARMS	12/6/2012	Martin	Stuart	FL0043214	SFWMD	WPB	Yes
MARTIN CORRECTIONAL INSTITUTION		Martin	Indiantown	FLA013881	SFWMD	WPB	Yes
MARY ESTHER, CITY OF	10/18/2012	Okaloosa	Mary Ester	FLA010191	NWFWMD	PEN	Yes
MATANZAS SHORES	1/1/2013	Flagler	Palm Coast	FLA011599	SJRWMD	JAX	Yes
MAYO CORRECTIONAL INSTITUTION	10/22/2012	Lafayette	Mayo	FLA011646	SRWMD	JAX	No
MAYO, TOWN OF	12/31/2012	Lafayette	Mayo	FLA011643	SRWMD	JAX	No
MDWASD CENTRAL DISTRICT	12/20/2012	Miami-Dade	Miami	FLA024805	SFWMD	WPB	Yes
MDWASD NORTH DISTRICT	12/14/2012	Miami-Dade	Miami	FL0032182	SFWMD	WPB	Yes
MDWASD SOUTH DISTRICT	12/20/2012	Miami-Dade	Miami	FLA042137	SFWMD	WPB	Yes
MELBOURNE-NORTH & SOUTH SERVICE AREA	11/19/2012	Brevard	Melbourne	FLA010323	SJRWMD	ORL	Yes
MID-FLORIDA LAKES	11/2/2012	Lake	Leesburg	FLA010657	SJRWMD	ORL	Yes
MILITARY POINT REGIONAL AWT FACILITY	12/20/2012	Bay	Panama City	FL0167959	NWFWMD	PEN	No
MILTON, CITY OF	10/17/2012	Santa Rosa	Milton	FL0021903	NWFWMD	PEN	No
MINNEOLA, CITY OF	11/19/2012	Lake	Minneola	FLA356344	SJRWMD	ORL	Yes
MIRAMAR, CITY OF WWTF	11/12/2012	Broward	Miramar	FLA017025	SFWMD	WPB	Yes
MONTICELLO, CITY OF	1/1/2013	Jefferson	Monticello	FL0027839	NWFWMD	PEN	No
MOUNT DORA, CITY OF	10/1/2012	Lake	Mount Dora	FLA010508	SJRWMD	ORL	Yes



Reuse System Name	Report Rec'vd	County	City	WAFR ID	WMD	FDEP Dist	In WRCA
N. PENINSULA UTIL.-SEABRIDGE	2/25/2012	Volusia	Ormond Beach	FLA011188	SJRWMD	ORL	Yes
NAPLES I, CITY OF	10/31/2012	Collier	Naples	FL0026271	SFWMD	FTM	Yes
NASSAU AMELIA UTILITIES	12/3/2012	Nassau	Amelia Island	FLA011688	SJRWMD	JAX	Yes
NEW PORT RICHEY, CITY OF WWTF	12/12/2012	Pasco	New Port Richey	FLA127434	SWFWMD	TPA	Yes
NEW SMYRNA BEACH, CITY OF	12/6/2012	Volusia	New Smyrna Bea	FL0172090	SJRWMD	ORL	Yes
NEWBERRY WWTF	11/27/2012	Alachua	Newberry	FLA011292	SRWMD	JAX	No
NICEVILLE/VALPARAISO REGIONAL	12/17/2012	Okaloosa	Niceville	FLA010185	NWFWMD	PEN	Yes
NORMANDY VILLAGE UTILITY	12/31/2012	Duval	Jacksonville	FLA011517	SJRWMD	JAX	Yes
NORTH BEACH UTILITIES	12/19/2012	St. Johns	St. Augustine	FLA011765	SJRWMD	JAX	Yes
NORTH KEY LARGO WWTF @ OCEAN REEF	5/9/2013	Monroe	Key Largo	FLA015009	SFWMD	FTM	Yes
NORTH PORT, CITY OF WWTF	11/6/2012	Sarasota	North Port	FLA013378	SWFWMD	TPA	Yes
NORTHWEST FLORIDA RECEPTION CENTER WWTF (F	12/18/2012	Washington	Chipley	FLA010260	NWFWMD	PEN	No
OAK SPRINGS MHP	12/31/2012	Lake	Sorrento	FLA010629	SJRWMD	ORL	Yes
OCALA WWTP # 1	11/27/2012	Marion	Ocala	FLA010677	SJRWMD	ORL	Yes
OCALA WWTP #2	11/30/2012	Marion	Ocala	FLA010680	SJRWMD	ORL	Yes
OCALA WWTP #3	11/19/2012	Marion	Ocala	FLA190268	SWFWMD	ORL	No
OCOEE, CITY OF	1/4/2013	Orange	Ocoee	FLA010815	SJRWMD	ORL	Yes
OCUD-EASTERN SERVICE AREA	12/17/2012	Orange	Orlando	FL0038849	SJRWMD	ORL	Yes
OCUD-NORTHWEST SERVICE AREA	12/6/2012	Orange	Apopka	FLA010798	SJRWMD	ORL	Yes
OCUD-SOUTH SERVICE AREA	12/7/2012	Orange	Orlando	FLA107972	SFWMD	ORL	Yes
OKALOOSA CORRECTIONAL INSTITUTION	10/26/2012	Okaloosa	Crestview	FLA010202	NWFWMD	PEN	No
OKALOOSA-ARBENNIE PRITCHETT	12/7/2012	Okaloosa	Fort Walton Beac	FLA485942	NWFWMD	PEN	No
OKALOOSA-BOB SIKES	12/7/2012	Okaloosa	Crestview	FLA010181	NWFWMD	PEN	No
OKALOOSA-RUSSELL STEPHENSON	12/7/2012	Okaloosa	Mary Esther	FLA010182	NWFWMD	PEN	Yes
OKEECHOBEE	12/19/2012	Okeechobee	Okeechobee	FLA013888	SFWMD	WPB	Yes
OKEECHOBEE CORRECTIONAL INSTITUTION	10/10/2012	Okeechobee	Okeechobee Coun	FLA013940	SFWMD	WPB	No
OLDSMAR	11/13/2012	Pinellas	Oldsmar	FL0027651	SWFWMD	TPA	Yes

Reuse System Name	Report Rec'vd	County	City	WAFR ID	WMD	FDEP Dist	In WRCA
ON TOP OF THE WORLD	11/9/2012	Pinellas	Clearwater	FLA012905	SWFWMD	TPA	Yes
ON TOP OF THE WORLD/BAY LAUREL	11/9/2012	Marion	Ocala	FLA012683	SWFWMD	TPA	No
ORLANDO-IRON BRIDGE	12/21/2012	Seminole	Oviedo	FL0037966	SJRWMD	ORL	Yes
ORLANDO-WATER CONSERV I	12/27/2012	Orange	Orlando	FLA010816	SFWMD	ORL	No
ORLANDO-WATER CONSERV II	12/27/2012	Orange	Orlando	FLA010795	SFWMD	ORL	Yes
ORMOND BEACH	12/28/2012	Volusia	Ormond Beach	FL0020532	SJRWMD	ORL	Yes
OUTDOOR RESORTS AT ORLANDO	12/31/2012	Polk	Clermont	FLA011047	SWFWMD	TPA	Yes
OVIEDO (FKA ALAFAYA UTILITIES)	10/5/2012	Seminole	Oviedo	FLA011074	SJRWMD	ORL	Yes
PACE WATER SYSTEM, INC.	10/18/2012	Santa Rosa	Pace	FL0102202	NFWWMD	PEN	No
PALATKA, CITY OF	10/25/2012	Putnam	Palatka	FL0040061	SJRWMD	JAX	Yes
PALM BAY	12/10/2012	Brevard	Palm Bay	FLA103357	SJRWMD	ORL	Yes
PALM BEACH CO. SOUTHERN REGIONAL	12/13/2012	Palm Beach	Boynton Beach	FL0041424	SFWMD	WPB	Yes
PALM BEACH CO.-CENTURY VILLAGE RWF	12/13/2012	Palm Beach	West Palm Beach	FL0471275	SFWMD	WPB	Yes
PALM COAST	12/19/2012	Flagler	Palm Coast	FL0116009	SJRWMD	JAX	Yes
PALM VALLEY	11/6/2012	Seminole	Oviedo	FLA011085	SJRWMD	ORL	Yes
PALMETTO, CITY OF	12/6/2012	Manatee	Palmetto	FL0020401	SWFWMD	TPA	Yes
PANAMA CITY BEACH	12/5/2012	Bay	Panama City Bea	FL0021512	NFWWMD	PEN	No
PANTHER WOODS/MEADOWOOD	12/20/2012	St. Lucie	Fort Pierce	FLA013982	SFWMD	WPB	Yes
PASCO CO. MASTER REUSE SYSTEM	11/30/2012	Pasco	Land O' Lakes	FL0127272	SWFWMD	TPA	Yes
PEBBLE CREEK VILLAGE	2/21/2013	Hillsborough	Tampa	FL0039896	SWFWMD	TPA	Yes
PENNBROOKE WWTF	12/4/2012	Lake	Leesburg	FLA010570	SJRWMD	ORL	Yes
PERRY, CITY OF	12/28/2012	Taylor	Perry	FL0026387	SRWMD	JAX	No
PINE ISLAND WWTF	12/31/2012	Lake	Monteverde	FLA297631	SJRWMD	ORL	Yes
PINELLAS CO.-SOUTH CROSS BAYOU	12/6/2012	Pinellas	St. Petersburg	FL0040436	SWFWMD	TPA	Yes
PINELLAS CO.-WILLIAM E. DUNN WATER RECLAMATI	12/19/2012	Pinellas	Palm Harbor	FL0128775	SWFWMD	TPA	Yes
PLANT CITY WRF	12/6/2012	Hillsborough	Plant City	FL0026557	SWFWMD	TPA	Yes
PLANTATION BAY WWTP	11/6/2012	Flagler	Jacksonville	FLA011597	SJRWMD	JAX	Yes

Reuse System Name	Report Rec'vd	County	City	WAFR ID	WMD	FDEP Dist	In WRCA
PLANTATION REGIONAL WWTF	10/19/2012	Broward	Plantation	FLA040401	SFWMD	WPB	Yes
POLK CO.-CENTRAL REGIONAL	12/21/2012	Polk	Winter Haven	FLA012969	SWFWMD	TPA	Yes
POLK CO.-MT OLIVE WWTF	10/25/2012	Polk	Polk City	FLA012952	SWFWMD	TPA	Yes
POLK CO.-NORTHEAST REGIONAL	12/21/2012	Polk	Davenport	FLA012967	SWFWMD	TPA	Yes
POLK CO.-NORTHWEST REGIONAL	12/21/2012	Polk	Lakeland	FLA178667	SWFWMD	TPA	Yes
POLK CO.-SOUTHWEST REGIONAL WWTP	12/21/2012	Polk	North of Mulberr	FLA012954	SWFWMD	TPA	Yes
POLK CO.-SUN RAY WWTF	12/21/2012	Polk	Frostproof	FLA012949	SWFWMD	TPA	Yes
POLK CO.-U.S. 27-192 (POLO PARK)	12/21/2012	Polk	Davenport	FLA011031	SWFWMD	TPA	Yes
POLK CO.-WAVERLY	12/21/2012	Polk	Waverly	FLA012968	SWFWMD	TPA	Yes
POLK CORRECTIONAL INSTITUTION	12/19/2012	Polk	Polk City	FLA013360	SWFWMD	TPA	Yes
POMPANO BEACH	12/26/2012	Broward	Pompano Beach	FLA013581	SFWMD	WPB	Yes
PORT LABELLE	12/10/2012	Hendry	LaBelle	FLA014290	SFWMD	FTM	Yes
PORT OF THE ISLANDS-SOUTH	12/28/2012	Collier	Naples	FL0141704	SFWMD	FTM	Yes
PORT ORANGE, CITY OF	10/16/2012	Volusia	Port Orange	FL0020559	SJRWMD	ORL	Yes
PORT ST. JOE, CITY OF	12/17/2012	Gulf	Port St. Joe	FLA020206	NWFWMD	PEN	No
PORT ST. LUCIE-WESTPORT	12/28/2012	St. Lucie	Port St. Lucie	FLA139653	SFWMD	WPB	Yes
QUINCY, CITY OF	10/28/2012	Gadsden	Quincy	FL0029033	NWFWMD	PEN	No
RAINBOW SPRINGS FIFTH REPLAT WWTF	10/15/2012	Marion	Dunnellon	FLA012693	SWFWMD	TPA	No
RAY BULLARD WRF	10/19/2012	Brevard	West Melbourne	FLA010332	SJRWMD	ORL	Yes
REEDY CREEK IMPROVEMENT DISTRICT	12/26/2012	Orange	Bay Lake & Lake	FLA108219	SFWMD	ORL	No
RICE CREEK UTILITY COMPANY	12/20/2012	Hillsborough	Riverview	FL0122076	SWFWMD	TPA	Yes
RIVER PARK MHP	12/5/2012	Putnam	Fruitland	FLA117218	SJRWMD	JAX	Yes
RIVERSIDE CLUB	12/20/2012	Hillsborough	Ruskin	FLA012169	SWFWMD	TPA	Yes
RIVERWOOD UTILITIES	12/20/2012	Charlotte	Port Charlotte	FLA014060	SWFWMD	FTM	Yes
ROCK SPRINGS MOBILE HOME PARK	2/2/2012	Orange	Apopka	FLA010871	SJRWMD	ORL	Yes
ROCKLEDGE	12/21/2012	Brevard	Rockledge	FL0021571	SJRWMD	ORL	Yes
ROLLING GREENS	1/22/2013	Marion	Ocala	FLA010757	SJRWMD	ORL	No

Reuse System Name	Report Rec'vd	County	City	WAFR ID	WMD	FDEP Dist	In WRCA
SAILFISH POINT	10/16/2012	Martin	Stuart	FLA017466	SFWMD	WPB	Yes
SANDALHAVEN	12/17/2012	Charlotte	Englewood	FLA014053	SWFWMD	FTM	Yes
SANDY CREEK RANCH	5/31/2012	Bay	Panama City	FLA010019	NWFWMD	PEN	No
SANFORD-NORTH & SOUTH	11/19/2012	Seminole	Sanford	FL0020141	SJRWMD	ORL	Yes
SANIBEL-DONAX	12/18/2012	Lee	Sanibel	FLA014430	SFWMD	FTM	Yes
SANTA ROSA CO.-NAVARRE BEACH	10/19/2012	Santa Rosa	Navarre Beach	FL0023981	NWFWMD	PEN	Yes
SARASOTA CO.-NORTH	12/28/2012	Sarasota	Sarasota	FLA013455	SWFWMD	TPA	Yes
SARASOTA CO.-VENICE GARDENS	12/28/2012	Sarasota	Sarasota	FLA043494	SWFWMD	TPA	Yes
SARASOTA, CITY OF	12/27/2012	Sarasota	Sarasota	FL0040771	SWFWMD	TPA	Yes
SAVANNA CLUB	1/31/2013	St. Lucie	Port St. Lucie	FLA013958	SFWMD	WPB	Yes
SEACOAST UTILITIES PGA	12/19/2012	Palm Beach	Palm Beach Gard	FL0038768	SFWMD	WPB	Yes
SEBRING AIRPORT AUTHORITY	1/1/2013	Highlands	Sebring	FLA014309	SWFWMD	FTM	Yes
SEBRING, CITY OF	11/6/2012	Highlands	Sebring	FLA014311	SWFWMD	FTM	Yes
SEMINOLE CO.-GREENWOOD LAKES	12/12/2012	Seminole	Lake Mary	FLA011086	SJRWMD	ORL	Yes
SEMINOLE CO.-NORTHWEST(YANKEE LAKE)	12/26/2012	Seminole	Sanford	FLA042625	SJRWMD	ORL	Yes
SEMINOLE IMPROVEMENT DISTRICT	2/22/2013	Palm Beach	Loxahatchee	FL01702241	SFWMD	WPB	Yes
SHADOW HILLS (LONGWOOD)	12/5/2012	Seminole	Longwood	FLA011105	SJRWMD	ORL	Yes
SNEADS, TOWN OF	11/21/2012	Jackson	Sneads	FLA010115	NWFWMD	PEN	No
SOUTH CENTRAL REGIONAL WWTP	12/31/2012	Palm Beach	Delray Beach	FL0035980	SFWMD	WPB	Yes
SOUTH MARTIN REGIONAL UTILITY	10/5/2012	Martin	Hobe Sound	FLA013859	SFWMD	WPB	Yes
SOUTH SEAS PLANTATION (AQUA UTILITIES FL)	12/28/2012	Lee	Captiva	FLA014686	SFWMD	FTM	Yes
SOUTH WALTON UTILITY COMPANY	12/3/2012	Walton	Destin	FL0102482	NWFWMD	PEN	Yes
SOUTHLAKE COMMUNITY	10/2/2012	Lake	Clermont	FLA010634	SJRWMD	ORL	Yes
SPANISH LAKES COUNTRY CLUB	11/27/2012	St. Lucie	Ft. Pierce	FLA013977	SFWMD	WPB	Yes
SPANISH LAKES FAIRWAYS	11/27/2012	St. Lucie	Ft. Pierce	FLA013998	SFWMD	WPB	Yes
SR-6/I-75 WWTF	12/10/2012	Hamilton	Jasper	FLA649163	SRWMD	JAX	No
ST. AUGUSTINE, CITY OF #1	10/22/2012	St. Johns	St. Augustine	FL0021938	SJRWMD	JAX	Yes

Reuse System Name	Report Rec'vd	County	City	WAFR ID	WMD	FDEP Dist	In WRCA
ST. CLOUD-SOUTHSIDE #2	12/20/2012	Osceola	St. Cloud	FLA010962	SFWMD	ORL	No
ST. JOHNS CO.-ANASTASIA ISLAND	12/13/2012	St. Johns	St. Augustine	FL0038831	SJRWMD	JAX	Yes
ST. JOHNS CO.-INNLET BEACH	1/25/2013	St. Johns	Innlet Beach	FL0044237	SJRWMD	JAX	Yes
ST. JOHNS CO.-MAINLAND (S.R. 207)	11/13/2012	St. Johns	Elkton	FL0117471	SJRWMD	JAX	Yes
ST. JOHNS CO.-MARSH LANDING @ PONTE VEDRA LA	12/21/2012	St. Johns	Ponte Vedra Beac	FL0044253	SJRWMD	JAX	Yes
ST. JOHNS CO.-PLAYERS CLUB SOUTH	12/19/2012	St. Johns	Sawgrass	FL0044245	SJRWMD	JAX	Yes
ST. JOHNS CO.-SAWGRASS	12/27/2012	St. Johns	Ponte Vedra Beac	FL0117897	SJRWMD	JAX	Yes
ST. JOHNS CO.-SR16	11/29/2012	St. Johns	St. Augustine	FL0043109	SJRWMD	JAX	Yes
ST. JOHNS RIVER UTILITY (ASTOR PARK)	10/19/2012	Lake	Astor	FLA187496	SJRWMD	ORL	Yes
ST. LUCIE CO.- NORTH HUTCHINSON	12/31/2012	St. Lucie	Ft. Pierce	FLA013946	SFWMD	WPB	Yes
ST. LUCIE CO.- SOUTH HUTCHINSON	12/31/2012	St. Lucie	Ft. Pierce	FL0139475	SFWMD	WPB	Yes
ST. LUCIE CO.-NORTH (HOLIDAY PINES)	12/31/2012	St. Lucie	Ft. Pierce	FLA013969	SFWMD	WPB	Yes
ST. LUCIE WEST	10/29/2012	St. Lucie	St. Lucie West	FLA013993	SFWMD	WPB	Yes
ST. MARKS WWTF	10/24/2012	Wakulla	St. Marks	FLA102318	NWFWMD	PEN	No
ST. PETE MASTER URBAN REUSE SYSTEM	12/28/2012	Pinellas	St. Petersburg	FLA012881	SWFWMD	TPA	Yes
STARKE, CITY OF	10/19/2012	Bradford	Starke	FL0028126	SRWMD	JAX	No
STUART, CITY OF	11/14/2012	Martin	Stuart	FLA041459	SFWMD	WPB	Yes
SUMTER CORRECTIONAL INSTITUTION	11/6/2012	Sumter	Bushnell	FLA013558	SWFWMD	TPA	No
SUN LAKE ESTATES	2/13/2013	Brevard	Cocoa	FLA010353	SJRWMD	ORL	Yes
SUN 'N LAKE ESTATES OF SEBRING	10/2/2012	Highlands	Sebring	FLA014389	SWFWMD	FTM	Yes
SUN 'N LAKE OF SEBRING UNIT 4	10/2/2012	Highlands	Sebring	FLA016268	SWFWMD	FTM	Yes
SUNRISE, CITY OF-SOUTHWEST	10/23/2012	Broward	Davie	FLA013580	SFWMD	WPB	Yes
SWISS GOLF CLUB	11/5/2012	Polk	Winter Haven	FLA013103	SWFWMD	TPA	Yes
SWISS VILLAGE MHP	11/5/2012	Polk	Winter Haven	FLA013102	SWFWMD	TPA	Yes
TALLAHASSEE, CITY OF-T.P. SMITH	12/14/2012	Leon	Tallahassee	FLA010139	NWFWMD	PEN	No
TALQUIN-GADSDEN EAST WWTP	12/27/2012	Gadsden	Quincy	FLA187941	NWFWMD	PEN	No
TALQUIN-HAVANA MIDDLE SCHOOL	12/27/2012	Gadsden	Havana	FLA010085	NWFWMD	PEN	No

Reuse System Name	Report Rec'vd	County	City	WAFR ID	WMD	FDEP Dist	In WRCA
TALQUIN-KILLEARN LAKES SUBDIVISION	12/27/2012	Leon	Tallahassee	FLA010173	NWFWMD	PEN	No
TALQUIN-LAKE JACKSON	1/1/2012	Leon	Tallahassee	FLA010171	NWFWMD	PEN	No
TALQUIN-MEADOWS-AT-WOODRUN	12/27/2012	Leon	Tallahassee	FLA010159	NWFWMD	PEN	No
TALQUIN-OYSTER BAY ESTATES	12/27/2012	Wakulla	Crawfordville	FLA010237	NWFWMD	PEN	No
TALQUIN-SANDSTONE RANCH SUBDIVISION	12/27/2012	Leon	Tallahassee	FLA010167	NWFWMD	PEN	No
TAMPA, CITY OF-HOWARD F. CURREN	12/30/2012	Hillsborough	Tampa	FL0020940	SWFWMD	TPA	Yes
TARPON SPRINGS, CITY OF	11/16/2012	Pinellas	Tarpon Springs	FL0030406	SWFWMD	TPA	Yes
TAVARES/WOODLEA ROAD	12/4/2012	Lake	Tavares	FLA010509	SJRWMD	ORL	Yes
TAYLOR CORRECTIONAL INSTITUTION	10/25/2012	Taylor	Perry	FLA011831	SRWMD	JAX	No
THE GREAT OUTDOORS GOLF/R V RESORT	12/27/2012	Brevard	Titusville	FLA010386	SJRWMD	ORL	Yes
THE VILLAGES-LSSA	12/21/2012	Sumter	The Villages	FLA017133	SWFWMD	TPA	No
THE VILLAGES-NSU MASTER REUSE SYSTEM	12/22/2012	Sumter	Lady Lake	FLA516708	SWFWMD	TPA	No
THE VILLAGES-VILLAGES	12/21/2012	Lake	Lady Lake	FLA010555	SJRWMD	ORL	Yes
TINDALL HAMMOCK I&SC (FERNCREST)		Broward	Davie	FLA013583	SFWMD	FTM	Yes
TITUSVILLE REUSE SYSTEM	12/3/2012	Brevard	Titusville	FL0103349	SJRWMD	ORL	Yes
TOHO-CAMELOT	12/21/2012	Osceola	Kissimmee	FLA010983	SFWMD	ORL	No
TOHO-HARMONY	12/20/2012	Osceola	Harmony	FLA267872	SFWMD	ORL	No
TOHO-PARKWAY	12/20/2012	Osceola	Kissimmee	FLA010960	SFWMD	ORL	No
TOHO-POINCIANA	12/20/2012	Osceola	Poinciana	FL0036862	SFWMD	ORL	No
TOHO-SANDHILL ROAD	12/20/2012	Osceola	Kissimmee	FLA010958	SFWMD	ORL	No
TOMOKA HEIGHTS WWTP/PLACID UTILITIES	5/29/2013	Highlands	Lake Placid	FLA014329	SWFWMD	FTM	Yes
TRAVELER'S REST RV PARK WWTP	2/6/2013	Pasco	Dade City	FLA012831	SWFWMD	TPA	Yes
TRENTON WWTF	12/17/2012	Gilchrist	Trenton	FLA011615	SRWMD	JAX	No
TYMBER CREEK	11/8/2012	Volusia	Ormond Beach	FLA011193	SJRWMD	ORL	Yes
UF-LAKE ALICE	12/21/2012	Alachua	Gainesville	FLA011322	SJRWMD	JAX	Yes
UMATILLA	10/3/2012	Lake	Umatilla	FLA010505	SJRWMD	ORL	Yes
USN NAS JACKSONVILLE	10/26/2012	Duval	Jacksonville	FL0000957	SJRWMD	JAX	Yes

<b>Reuse System Name</b>	<b>Report Rec'vd</b>	<b>County</b>	<b>City</b>	<b>WAFR ID</b>	<b>WMD</b>	<b>FDEP Dist</b>	<b>In WRCA</b>
VCUD-DELTONA NORTH	10/25/2012	Volusia	Deltona	FLA011121	SJRWMD	ORL	Yes
VCUD-FOUR TOWNES	10/25/2012	Volusia	Orange City	FLA011118	SJRWMD	ORL	Yes
VCUD-HALIFAX PLANTATION WWTF	10/18/2012	Volusia	Ormond Beach	FLA011131	SJRWMD	ORL	Yes
VCUD-SOUTHEAST REGIONAL	10/18/2012	Volusia	Oak Hill	FLA017413	SJRWMD	ORL	Yes
VCUD-SOUTHWEST REGIONAL	10/25/2012	Volusia	Debary	FLA011128	SJRWMD	ORL	Yes
VENICE, CITY OF-PROJECT WAVE	12/3/2012	Sarasota	Venice	FL0041441	SWFWMD	TPA	Yes
VERNON, CITY OF	12/18/2012	Washington	Vernon	FLA102563	NWFWMD	PEN	No
VERO BEACH, CITY OF	12/27/2012	Indian River	Vero Beach	FL0021661	SJRWMD	ORL	Yes
VILLAGE OF WELLINGTON WWTP	12/19/2012	Palm Beach	Wellington	FLA042595	SFWMD	WPB	Yes
WAKULLA CO.-OTTER CREEK	10/18/2012	Wakulla	Sopchoppy	FLA010225	NWFWMD	PEN	No
WALDEN WOODS MHP WWTF	1/1/2013	Citrus	Homosassa Sprin	FLA011916	SWFWMD	TPA	No
WALTON CO.-EAST REUSE SYSTEM	12/27/2012	Walton	Seagrove	FLA010252	NWFWMD	PEN	Yes
WALTON CO.-SANDESTIN	12/27/2012	Walton	Sandestin Beach	FLA010251	NWFWMD	PEN	Yes
WALTON CO.-WOLFE CREEK REUSE SYSTEM	12/27/2012	Walton	Santa Rosa Beach	FLA183555	NWFWMD	PEN	No
WALTON CORRECTIONAL INSTITUTION	10/24/2012	Walton	DeFuniak Springs	FLA010254	NWFWMD	PEN	No
WATER OAK ESTATES	12/20/2012	Lake	Lady Lake	FLA010529	SJRWMD	ORL	Yes
WAUCHULA HILLS	11/5/2012	Hardee	Bowling Green	FLA290980	SWFWMD	TPA	Yes
WAUCHULA, CITY OF	10/4/2012	Hardee	Wauchula	FLA119890	SWFWMD	TPA	Yes
WEDGEFIELD SUBDIVISION	12/14/2012	Orange	Orlando	FLA010900	SJRWMD	ORL	Yes
WEKIVA HUNT CLUB	10/19/2012	Seminole	Longwood	FL0036251	SJRWMD	ORL	Yes
WHITE SPRINGS, TOWN OF	12/17/2012	Hamilton	White Springs	FLA116220	SRWMD	JAX	Yes
WILDWOOD, CITY OF	11/27/2012	Sumter	Wildwood	FLA013497	SWFWMD	TPA	No
WILLISTON, CITY OF	12/17/2012	Levy	Williston	FLA012612	SWFWMD	JAX	No
WINCO UTILITIES, INC.	10/24/2012	Wakulla	Woodville	FLA016544	NWFWMD	PEN	No
WINDEMERE/SCARECROW UTIL.	10/18/2012	Hillsborough	Lutz	FLA012138	SWFWMD	TPA	Yes
WINTER GARDEN, CITY OF	11/29/2012	Orange	Winter Garden	FL0020109	SJRWMD	ORL	Yes
WINTER HAVEN #2	12/27/2012	Polk	Winter Haven	FLA129747	SWFWMD	TPA	Yes

<b>Reuse System Name</b>	<b>Report Rec'vd</b>	<b>County</b>	<b>City</b>	<b>WAFR ID</b>	<b>WMD</b>	<b>FDEP Dist</b>	<b>In WRCA</b>
WINTER PARK	10/19/2012	Orange	Winter Park	FLA010819	SJRWMD	ORL	Yes
WINTER SPRINGS EAST	11/15/2012	Seminole	Winter Springs	FLA011068	SJRWMD	ORL	Yes
WINTER SPRINGS WEST	10/25/2012	Seminole	Winter Springs	FLA011067	SJRWMD	ORL	Yes
WOODLANDS (DES PINAR)	10/23/2012	Seminole	Longwood	FLA011080	SJRWMD	ORL	Yes
WPB-EAST CENTRAL REGIONAL		Palm Beach	West Palm Beach	FL0041360	SFWMD	WPB	Yes
ZEPHYRHILLS, CITY OF	12/28/2012	Pasco	Zephyrhills	FLA012744	SWFWMD	TPA	Yes
ZOLFO SPRINGS	12/27/2012	Hardee	Zolfo Springs	FLA119903	SWFWMD	TPA	Yes
<b>Total Number of Reuse Systems in the Inventory</b>							<b>438</b>



## Appendix B. Domestic Wastewater Treatment Facilities (0.1 mgd and greater) Providing Reuse

County	Facility Name	Reuse System Name	WAFR ID	Disinfection	WWTF Capacity (mgd)	WWTF Flow (mgd)
Alachua	ALACHUA	ALACHUA	FLA011290	HI	1.50	0.61
Alachua	GRU-KANAPAHA WRF	GRU-KANAPAHA	FL0112895	HI	14.90	9.02
Alachua	GRU-MAIN STREET WRF	GRU-MAIN STREET	FL0027251	BA	7.50	7.13
Alachua	HAWTHORNE WWTF	HAWTHORNE	FLA011291	BA	0.15	0.15
Alachua	HIGH SPRINGS WWTF	HIGH SPRINGS	FLA286095	BA	0.24	0.13
Alachua	NEWBERRY WWTF	NEWBERRY WWTF	FLA011292	BA	0.42	0.26
Alachua	UNIVERSITY OF FLORIDA WRF	UF-LAKE ALICE	FLA011322	HI	3.00	1.63
County Subtotals					27.71	18.93
Baker	BAKER CORRECTIONAL INSTITUTION	BAKER CORRECTIONAL INSTITUTION	FLA011332	BA	0.32	0.20
County Subtotals					0.32	0.20
Bay	LYNN HAVEN	LYNN HAVEN	FL0169978	HI	2.50	1.66
Bay	MILITARY POINT REGIONAL AWT FACIL	MILITARY POINT REGIONAL AWT FACILI	FL0167959	HI	7.00	3.62
Bay	PANAMA CITY BEACH	PANAMA CITY BEACH	FL0021512	HI	14.00	5.60
Bay	SANDY CREEK RANCH	SANDY CREEK RANCH	FLA010019	HI	0.08	0.02
County Subtotals					23.58	10.90
Bradford	FLORIDA STATE PRISON WWTF	FLORIDA STATE PRISON WWTF	FLA113450	BA	1.78	0.96
Bradford	STARKE, CITY OF	STARKE, CITY OF	FL0028126	BA	1.65	0.50
County Subtotals					3.43	1.46
Brevard	BCUD-BAREFOOT BAY WRF	BCUD-BAREFOOT BAY	FL0042293	HI	0.90	0.58
Brevard	BCUD-NORTH REGIONAL WWTF	BCUD-NORTH BREVARD REGIONAL	FLA010263	HI	2.00	0.29
Brevard	BCUD-PORT ST. JOHN WWTF	BCUD-PORT ST. JOHN	FLA102750	HI	0.50	0.36
Brevard	BCUD-SOUTH BEACHES WWTF	BCUD-SOUTH BEACHES	FL0040622	HI	8.00	6.68
Brevard	BCUD-SOUTH CENTRAL REGIONAL	BCUD-SOUTH CENTRAL REGIONAL	FL0102679	HB	5.50	4.71
Brevard	BCUD-SYKES CREEK	BCUD-SYKES CREEK	FLA102695	HI	6.00	3.01
Brevard	CAPE CANAVERAL WRF	CAPE CANAVERAL	FL0020541	HI	1.80	1.12
Brevard	CAPE CANAVERAL WRF	COCOA BEACH WRF	FL0020541	HI		0.15
Brevard	CCAFS-REGIONAL	CCAFS-REGIONAL	FL0102920	BA	0.80	0.39
Brevard	COCOA BEACH WRF	COCOA BEACH WRF	FL0021105	HI	6.00	3.71

County	Facility Name	Reuse System Name	WAFR ID	Disinfection	WWTF Capacity (mgd)	WWTF Flow (mgd)
Brevard	JERRY SELLERS WRF	ROCKLEDGE	FL0021521	HI		0.01
Brevard	JERRY SELLERS WRF	COCOA, CITY OF RECLAIMED WATER SY	FL0021521	HI	4.50	2.08
Brevard	MELBOURNE-DAVID B. LEE WWTF	MELBOURNE-NORTH & SOUTH SERVICE	FLA010323	HB	7.00	3.88
Brevard	MELBOURNE-GRANT STREET WWTF	MELBOURNE-NORTH & SOUTH SERVICE	FL0041122	HB	5.50	3.29
Brevard	PALM BAY	PALM BAY	FLA103357	HI	1.20	0.57
Brevard	RAY BULLARD WRF	RAY BULLARD WRF	FLA010332	HI	3.00	2.00
Brevard	ROCKLEDGE WWTF	ROCKLEDGE	FL0021571	HB	4.50	2.13
Brevard	SUN LAKE ESTATES	SUN LAKE ESTATES	FLA010353	BA	0.10	0.03
Brevard	THE GREAT OUTDOORS RV/GOLF RESO	THE GREAT OUTDOORS GOLF/R V RESOR	FLA010386	HI	0.18	0.10
Brevard	TITUSVILLE NORTH-OSPREY	TITUSVILLE REUSE SYSTEM	FL0103268	HI	2.75	1.67
Brevard	TITUSVILLE SOUTH-BLUE HERON	TITUSVILLE REUSE SYSTEM	FL0103349	HI	4.00	1.95
Brevard	TITUSVILLE SOUTH-BLUE HERON	THE GREAT OUTDOORS GOLF/R V RESOR	FL0103349	HI		0.22
County Subtotals					64.23	38.93
Broward	BROWARD CO. NORTH REGIONAL	BROWARD CO. NORTH REGIONAL	FL0031771	HI	84.00	71.80
Broward	COOPER CITY WWTP	HOLLYWOOD	FL0040398	HI	3.10	1.13
Broward	DAVIE WWTP	HOLLYWOOD	FL0040541	HI	4.85	1.39
Broward	HOLLYWOOD SOUTHERN REGIONAL	HOLLYWOOD	FL0026255	HB	55.50	45.20
Broward	MIRAMAR, CITY OF WWTF	MIRAMAR, CITY OF WWTF	FLA017025	HI	10.10	9.69
Broward	PLANTATION REGIONAL WWTF	PLANTATION REGIONAL WWTF	FLA040401	HI	18.90	13.69
Broward	POMPANO BEACH REUSE FACILITY	POMPANO BEACH	FLA013581	HI	7.50	1.58
Broward	SUNRISE-SOUTHWEST WWTF	SUNRISE, CITY OF-SOUTHWEST	FLA013580	BA	0.45	0.38
Broward	TINDALL HAMMOCK I&SC (FERNCREST)	TINDALL HAMMOCK I&SC (FERNCREST)	FLA013583	HI	0.60	0.20
County Subtotals					185.00	145.05
Charlotte	CHARLOTTE CO. UTILITIES-EAST PORT	CHARLOTTE CO.-EASTPORT	FL0040291	HI	6.00	4.08
Charlotte	CHARLOTTE CO.-BURNT STORE	CHARLOTTE CO.-BURNT STORE	FLA014083	HI	0.50	0.31
Charlotte	CHARLOTTE CO.-WEST PORT	CHARLOTTE CO.-WEST PORT	FLA014048	HI	1.20	0.52
Charlotte	CHARLOTTE CORRECTIONAL INSTITUTI	CHARLOTTE CORRECTIONAL INSTITUTIO	FLA014130	HI	0.25	0.10
Charlotte	ENGLEWOOD WWTF	ENGLEWOOD WATER DISTRICT SOUTH	FLA014126	HI	3.00	1.27
Charlotte	RIVERWOOD UTILITIES WWTP	RIVERWOOD UTILITIES	FLA014060	HB	0.50	0.12
Charlotte	ROTONDA WEST WWTF	CHARLOTTE CO.-ROTONDA WEST	FLA014098	HI	2.00	0.87
Charlotte	SANDALHAVEN UTILITIES	SANDALHAVEN	FLA014053	HI	0.10	0.07

County	Facility Name	Reuse System Name	WAFR ID	Disinfection	WWTF Capacity (mgd)	WWTF Flow (mgd)
County Subtotals					13.55	7.35
Citrus	BEVERLY HILLS - ROLLING OAKS	BEVERLY HILLS - ROLLING OAKS	FLA011869	BA	0.58	0.46
Citrus	CITRUS CO.-BRENTWOOD REGIONAL W	CITRUS CO.-BRENTWOOD REGIONAL	FLA011844	BA	0.50	0.29
Citrus	CITRUS CO.-CITRUS SPRINGS WWTF	CITRUS CO.-CITRUS SPRINGS	FLA011877	BA	0.20	0.09
Citrus	CITRUS CO.-MEADOWCREST WWTF	CITRUS CO.-MEADOWCREST	FLA011845	HI	2.00	0.60
Citrus	CITRUS CO.-POINT OF WOODS	CITRUS CO.-POINT OF WOODS	FLA011893	HI	0.06	0.02
Citrus	CITRUS CO.-SUGARMILL WOODS WWTF	CITRUS CO.-SUGARMILL WOODS	FLA011903	BA	0.70	0.48
Citrus	CRYSTAL RIVER WWTF	CRYSTAL RIVER, CITY OF	FLA011848	BA	1.50	0.67
Citrus	INVERNESS, CITY OF WWTF	INVERNESS, CITY OF	FLA011847	BA	1.50	0.52
Citrus	WALDEN WOODS MHP WWTF	WALDEN WOODS MHP WWTF	FLA011916	BA	0.10	0.04
County Subtotals					7.13	3.18
Clay	CCUA-FLEMING ISLAND REGIONAL WW	CCUA-FLEMING ISLAND	FL0043834	HI	4.00	2.29
Clay	CCUA-FLEMING OAKS WWTF	CCUA-FLEMING ISLAND	FL0032875	BA	0.49	0.00
Clay	CCUA-MID-CLAY REGIONAL WWTF	CCUA-MID-CLAY REGIONAL	FLA011377	HI	0.65	0.36
Clay	CCUA-MILLER STREET WWTP	CCUA-SPENCER	FL0025151	HI	4.99	1.78
Clay	CCUA-RAVINES WWTF	CCUA-MID-CLAY REGIONAL	FLA011371	BA	0.20	0.16
Clay	CCUA-RIDAUGHT LANDING WWTF	CCUA-FLEMING ISLAND	FL0039721	HI		0.74
Clay	CCUA-RIDAUGHT LANDING WWTF	CCUA-RIDAUGHT LANDING	FL0039721	HI	2.37	0.36
Clay	CCUA-SPENCER WWTP	CCUA-SPENCER	FL0173371	HI	4.00	1.86
Clay	GREEN COVE SPRINGS-HARBOR ROAD	GREEN COVE SPRINGS-HARBOR ROAD W	FL0020915	HI	0.75	0.55
County Subtotals					17.45	8.09
Collier	AVE MARIA UTILITY CO	AVE MARIA UTILITY CO	FLA376400	HI	0.90	0.17
Collier	COLLIER CO.-NORTH	COLLIER CO.-NORTH & SOUTH	FL0141399	HI	24.10	8.90
Collier	COLLIER CO.-SOUTH	COLLIER CO.-NORTH & SOUTH	FL0141356	HI	16.00	6.70
Collier	EVERGLADES, CITY OF WWTF	EVERGLADES WWTF	FL0027618	HI	0.16	0.12
Collier	FGUA-GOLDEN GATE WWTF	FGUA-GOLDEN GATE	FLA142140	BA	1.50	0.86
Collier	IMMOKALEE WWTF	IMMOKALEE	FLA014132	BA	2.50	1.25
Collier	MARCO SHORES UTILITIES	MARCO SHORES UTILITIES	FLA014174	BA	0.30	0.09
Collier	MARCO SHORES WWTP	MARCO ISLAND UTILITIES	FLA014167	HI	4.92	1.90
Collier	NAPLES WRF	NAPLES I, CITY OF	FL0026271	HI	10.00	5.85
Collier	PORT OF THE ISLANDS-SOUTH	PORT OF THE ISLANDS-SOUTH	FL0141704	HI	0.20	0.05

County	Facility Name	Reuse System Name	WAFR ID	Disinfection	WWTF Capacity (mgd)	WWTF Flow (mgd)
County Subtotals					60.58	25.89
Columbia	COLUMBIA CORRECTIONAL INSTITUTIO	COLUMBIA CORRECTIONAL INSTITUTION	FLA011418	HB	0.53	0.31
Columbia	LAKE CITY WWTF	LAKE CITY WWTF	FLA113956	IM	3.00	2.49
County Subtotals					3.53	2.80
De Soto	ARCADIA, CITY OF-WILLIAM TYSON W	ARCADIA, CITY OF	FL0027511	HI	2.00	0.83
De Soto	DESOTO CORRECTIONAL INSTITUTION	DESOTO CORRECTIONAL INSTITUTION	FLA011987	BA	0.50	0.24
De Soto	DESOTO COUNTY REGIONAL WWTP	DESOTO COUNTY REGIONAL WWTP	FLA530808	BA	0.75	0.14
De Soto	LAKE SUZY WWTF	LAKE SUZY WWTF	FL0119644	BA	0.15	0.06
County Subtotals					3.40	1.26
Dixie	CROSS CITY WWTF	CROSS CITY, TOWN OF	FL0027791	HI	0.40	0.16
County Subtotals					0.40	0.16
Duval	JACKSONVILLE BEACH	JACKSONVILLE BEACH	FL0020231	HI	4.50	2.59
Duval	JEA-ARLINGTON EAST	JEA-SOUTH GRID	FL0026441	HI	20.00	16.64
Duval	JEA-BLACKS FORD	JEA-SOUTH GRID	FL0174441	HI	3.00	1.71
Duval	JEA-BUCKMAN STREET WWTF	JEA-BUCKMAN STREET	FL0026000	BA	52.50	23.10
Duval	JEA-DISTRICT II WWTF	JEA-DISTRICT II	FL0026450	HB	10.00	3.80
Duval	JEA-JACKSONVILLE HEIGHTS	JEA-JACKSONVILLE HEIGHTS	FL0023671	BA	2.50	0.65
Duval	JEA-JULINGTON CREEK	JEA-SOUTH GRID	FL0043591	HI	1.00	0.86
Duval	JEA-MANDARIN	JEA-SOUTH GRID	FL0023493	HI	8.75	7.42
Duval	JEA-SOUTHWEST DISTRICT WWTF	JEA-SOUTHWEST DISTRICT	FL0026468	BA	14.00	9.10
Duval	NORMANDY VILLAGE UTILITY	NORMANDY VILLAGE UTILITY	FLA011517	BA	0.40	0.24
Duval	USN NAS JACKSONVILLE	USN NAS JACKSONVILLE	FL0000957	HI	2.25	0.66
County Subtotals					118.90	66.76
Escambia	ECUA-BAYOU MARCUS WRF	ECUA-BAYOU MARCUS WRF	FL0031801	BA	8.20	5.31
Escambia	ECUA-CENTRAL WRF	ECUA-CENTRAL WRF	FL0559351	HI	22.50	14.30
Escambia	ECUA-PENSACOLA BEACH	ECUA-PENSACOLA BEACH	FL0024007	IM	2.40	0.90
County Subtotals					33.10	20.51
Flagler	BULOW VILLAGE WWTF	BULOW VILLAGE	FLA011601	BA	0.09	0.05
Flagler	BUNNELL, CITY OF-MICHAEL J. MIKULK	BUNNELL, CITY OF	FL0020907	HI	0.50	0.15

County	Facility Name	Reuse System Name	WAFR ID	Disinfection	WWTF Capacity (mgd)	WWTF Flow (mgd)
Flagler	DUNES CDD WWTF	DUNES CDD	FLA011602	HI	3.20	1.76
Flagler	MATANZAS SHORES	MATANZAS SHORES	FLA011599	BA	0.32	0.08
Flagler	PALM COAST WWTF	PALM COAST	FL0116009	HI	6.83	5.40
Flagler	PLANTATION BAY WWTF	PLANTATION BAY WWTP	FLA011597	HI	0.48	0.11
County Subtotals					11.41	7.54
Franklin	CARRABELLE	CARRABELLE, CITY OF	FLA100641	HI	1.20	0.35
Franklin	EASTPOINT WATER & SEWER DISTRICT	EASTPOINT WATER & SEWER DISTRICT	FLA010065	BA	0.30	0.14
County Subtotals					1.50	0.49
Gadsden	GRETNA, CITY OF WWTP	GRETNA, CITY OF	FLA100781	HI	0.40	0.23
Gadsden	HAVANA, TOWN OF (STP)	HAVANA, TOWN OF	FLA100765	BA	0.40	0.16
Gadsden	QUINCY, CITY OF	QUINCY, CITY OF	FL0029033	BA	1.50	0.78
Gadsden	TALQUIN-GADSDEN EAST WWTP	TALQUIN-GADSDEN EAST WWTP	FLA187941	BA	0.25	0.11
Gadsden	TALQUIN-HAVANA MIDDLE SCHOOL W	TALQUIN-HAVANA MIDDLE SCHOOL	FLA010085	BA	0.02	0.00
County Subtotals					2.57	1.28
Gilchrist	LANCI WWTP	LANCASTER CORRECTIONAL INSTITUTIO	FLA011620	BA	0.25	0.09
Gilchrist	TRENTON	TRENTON WWTF	FLA011615	BA	0.20	0.07
County Subtotals					0.45	0.16
Glades	GLADES COUNTY CORRECTIONAL WWT	GLADES COUNTY CORRECTIONAL WWTF	FLA016891	BA	0.24	0.17
County Subtotals					0.24	0.17
Gulf	GULF CORRECTIONAL INSTITUTION	GULF CORRECTIONAL INSTITUTION	FLA010105	BA	0.35	0.26
Gulf	PORT ST. JOE, CITY OF	PORT ST. JOE, CITY OF	FLA020206	BA	3.10	0.40
County Subtotals					3.45	0.66
Hamilton	JENNINGS, TOWN OF WWTP	JENNINGS	FLA011623	BA	0.18	0.16
Hamilton	SR-6/I-75 WWTF	SR-6/I-75 WWTF	FLA649163	BA	0.13	0.01
Hamilton	WHITE SPRINGS, TOWN OF WWTF	WHITE SPRINGS, TOWN OF	FLA116220	BA	0.15	0.05
County Subtotals					0.45	0.22
Hardee	BOWLING GREEN STP	BOWLING GREEN	FLA119911	BA	0.32	0.15
Hardee	HARDEE COUNTY CORRECTIONAL	HARDEE COUNTY CORRECTIONAL	FLA012022	BA	0.21	0.25

County	Facility Name	Reuse System Name	WAFR ID	Disinfection	WWTF Capacity (mgd)	WWTF Flow (mgd)
Hardee	WAUCHULA HILLS WWTP	WAUCHULA HILLS	FLA290980	BA	0.36	0.09
Hardee	WAUCHULA, CITY OF WWTP	WAUCHULA, CITY OF	FLA119890	BA	1.20	0.61
Hardee	ZOLFO SPRINGS WWTF	ZOLFO SPRINGS	FLA119903	BA	0.20	0.14
County Subtotals					2.29	1.22
Hendry	CLEWISTON WWTF	CLEWISTON, CITY OF	FL0040665	BA	1.50	1.23
Hendry	HENDRY CORRECTIONAL INSTITUTION	HENDRY CORRECTIONAL INSTITUTION	FLA014306	BA	0.36	0.10
Hendry	LABELLE WWTF	LABELLE #1	FLA014283	BA	0.75	0.48
Hendry	PORT LABELLE WWTP	PORT LABELLE	FLA014290	BA	0.50	0.24
County Subtotals					3.11	2.05
Hernando	BROOKSVILLE/COBB ROAD WWTF	BROOKSVILLE, CITY OF	FLA012036	BA	1.90	0.95
Hernando	HERNANDO CO.-BERKELEY MANOR W	HERNANDO CO.-BERKELEY MANOR	FLA012060	BA	0.75	0.19
Hernando	HERNANDO CO.-BROOKRIDGE	HERNANDO CO.-BROOKRIDGE	FLA012028	BA	0.75	0.43
Hernando	HERNANDO CO.-HERNANDO AIRPORT S	HERNANDO CO.-HERNANDO AIRPORT SU	FLA017223	BA	0.75	0.73
Hernando	HERNANDO CO.-RIDGE MANOR WEST W	HERNANDO CO.-RIDGE MANOR	FLA012031	BA	0.75	0.24
Hernando	HERNANDO CO.-SPRING HILL WWTF	HERNANDO CO.-SPRING HILL	FLA012043	HI	2.50	1.89
Hernando	HERNANDO CO.-THE GLEN WWTF	HERNANDO CO.-THE GLEN	FLA012069	BA	3.00	0.52
County Subtotals					10.40	4.95
Highlands	AVON PARK WATER POLLUTION CONTR	AVON PARK WATER POLL. CONTROL FA	FLA014313	BA	1.50	0.43
Highlands	SEBRING AIRPORT AUTHORITY WWTP	SEBRING AIRPORT AUTHORITY	FLA014309	BA	0.10	0.02
Highlands	SEBRING, CITY OF	SEBRING, CITY OF	FLA014311	BA	1.50	0.79
Highlands	SEBRING-WESTERN BLVD WWTP	SEBRING, CITY OF	FLA014328	BA	0.20	0.06
Highlands	SUN N LAKE ESTATES OF SEBRING UNIT	SUN 'N LAKE ESTATES OF SEBRING	FLA014389	BA	0.70	0.42
Highlands	SUN'N LAKE OF SEBRING UNIT 4	SUN 'N LAKE OF SEBRING UNIT 4	FLA016268	BA	0.25	0.05
Highlands	TOMOKA HEIGHTS WWTP/PLACID UTILI	TOMOKA HEIGHTS WWTP/PLACID UTILITI	FLA014329	BA	0.20	0.05
County Subtotals					4.45	1.83
Hillsborough	COUNTRY MEADOWS/GOLDEN LAKES	CW UTILITY-COUNTRY MEADOWS/GOLD	FLA122246	HI	0.21	0.07
Hillsborough	HILLSBOROUGH-DALE MABRY AWWTP	HILLS. CO.-NORTHWEST REUSE SYSTEM	FL0036820	HI	6.00	3.90
Hillsborough	HILLSBOROUGH-FALKENBURG ROAD	HILLS. CO.-SOUTH-CENTRAL COUNTY RE	FL0040614	HI	12.00	9.09
Hillsborough	HILLSBOROUGH-NORTHWEST WRF	HILLS. CO.-NORTHWEST REUSE SYSTEM	FL0041670	HI	10.00	5.48
Hillsborough	HILLSBOROUGH-RIVER OAKS AWWTP	HILLS. CO.-NORTHWEST REUSE SYSTEM	FL0027821	HI	10.00	7.42
Hillsborough	HILLSBOROUGH-SOUTH COUNTY REGIO	HILLS. CO.-SOUTH-CENTRAL COUNTY RE	FL0028061	HI	4.50	3.70

County	Facility Name	Reuse System Name	WAFR ID	Disinfection	WWTF Capacity (mgd)	WWTF Flow (mgd)
Hillsborough	HILLSBOROUGH-VALRICO AWWTP	HILLS. CO.-SOUTH-CENTRAL COUNTY RE	FL0040983	HI	12.00	5.58
Hillsborough	HILLSBOROUGH-VAN DYKE WWTP	HILLS. CO.-NORTHWEST REUSE SYSTEM	FLA012234	HI	1.70	1.11
Hillsborough	HOWARD F. CURREN AWWTP	TAMPA, CITY OF-HOWARD F. CURREN	FL0020940	HI	96.00	59.17
Hillsborough	MACDILL AFB WWTP	MACDILL AIR FORCE BASE	FLA012124	HI	1.20	0.41
Hillsborough	PEBBLE CREEK WWTF	PEBBLE CREEK VILLAGE	FL0039896	HI	0.40	0.27
Hillsborough	PLANT CITY WRF	PLANT CITY WRF	FL0026557	HI	10.00	3.88
Hillsborough	RICE CREEK WWTF	RICE CREEK UTILITY COMPANY	FL0122076	IM	0.23	0.09
Hillsborough	RIVERSIDE CLUB WWTP	RIVERSIDE CLUB	FLA012169	BA	0.12	0.08
Hillsborough	WINDEMERE	WINDEMERE/SCARECROW UTIL.	FLA012138	BA	0.19	0.14
County Subtotals					164.54	100.37
Indian River	IRCUD-BLUE CYPRESS	IRCUD-WEST REGIONAL	FLA010439	HI	0.02	0.00
Indian River	IRCUD-CENTRAL (GIFFORD) WWTF	IRCUD-WEST REGIONAL	FLA010431	HI	4.00	1.83
Indian River	IRCUD-SOUTH REGIONAL WWTF	IRCUD-WEST REGIONAL	FLA010435	HI	2.00	0.60
Indian River	IRCUD-WEST REGIONAL WWTF	IRCUD-WEST REGIONAL	FL0041637	HI	6.00	2.33
Indian River	VERO BEACH WWTF	VERO BEACH, CITY OF	FL0021661	HI	4.50	3.51
County Subtotals					16.52	8.26
Jackson	CITY OF MARIANNA	MARIANNA, CITY OF WWTP	FLA101141	BA	4.00	0.98
Jackson	COTTONDALE STP	COTTONDALE, CITY OF	FLA101168	BA	0.30	0.06
Jackson	GRAND RIDGE WWTF	GRAND RIDGE, TOWN OF	FLA546429	BA	0.21	0.05
Jackson	JACKSON CORRECTIONAL INSTITUTION	JACKSON CORRECTIONAL INSTITUTION	FLA010127	BA	0.24	0.20
Jackson	SNEADS, TOWN OF STP	SNEADS, TOWN OF	FLA010115	BA	0.73	0.35
County Subtotals					5.48	1.64
Jefferson	JEFFERSON CORRECTIONAL INSTITUTIO	JEFFERSON CORRECTIONAL INSTITUTIO	FLA011642	HI	0.25	0.19
Jefferson	MONTICELLO, CITY OF STP	MONTICELLO, CITY OF	FL0027839	BA	0.80	0.39
County Subtotals					1.05	0.58
Lafayette	MAYO WWTP	MAYO, TOWN OF	FLA011643	BA	0.15	0.09
Lafayette	MAYO CORRECTIONAL INSTITUTION	MAYO CORRECTIONAL INSTITUTION	FLA011646	BA	0.50	0.18
County Subtotals					0.65	0.28
Lake	CLERBROOK RV RESORTS	CLERBROOK RV RESORTS	FLA010538	BA	0.12	0.04
Lake	CLERMONT-EAST	CLERMONT-EAST	FLA010515	HI	4.00	2.28

County	Facility Name	Reuse System Name	WAFR ID	Disinfection	WWTF Capacity (mgd)	WWTF Flow (mgd)
Lake	EUSTIS WWTF	EUSTIS, CITY OF	FLA010507	HI	2.40	0.99
Lake	EUSTIS-EASTERN	EUSTIS, CITY OF	FLA295965	HI	0.30	0.09
Lake	GROVELAND WWTF	GROVELAND, CITY OF	FLA010513	HI	1.00	0.34
Lake	GROVELAND-SUNSHINE PARKWAY WW	GROVELAND-SUNSHINE PARKWAY	FLA010656	HI	1.00	0.30
Lake	LADY LAKE WWTF	LADY LAKE WWTF	FLA399761	HB	0.63	0.21
Lake	LAKE CORRECTIONAL INSTITUTION	LAKE CORRECTIONAL INSTITUTION	FLA010660	BA	0.18	0.11
Lake	LAKE GROVES WWTF	LAKE GROVES UTILITIES	FLA010630	BA	1.00	0.41
Lake	LEESBURG-CANAL STREET	LEESBURG, CITY OF	FL0105066	BA	3.50	2.20
Lake	LEESBURG-PLANTATION	LEESBURG, CITY OF	FLA010551	HI	0.37	0.00
Lake	LEESBURG-TURNPIKE	LEESBURG, CITY OF	FLA105147	BA	4.50	0.40
Lake	MID-FLORIDA LAKES	MID-FLORIDA LAKES	FLA010657	BA	0.18	0.12
Lake	MINNEOLA, CITY OF	MINNEOLA, CITY OF	FLA356344	HI	1.00	0.13
Lake	MOUNT DORA #1 WWTF	MOUNT DORA, CITY OF	FLA010508	HI	1.50	0.73
Lake	MOUNT DORA #2 WWTF (JAMES SNELL)	MOUNT DORA, CITY OF	FLA268542	HI	1.25	0.40
Lake	OAK SPRINGS MHP	OAK SPRINGS MHP	FLA010629	BA	0.10	0.04
Lake	PENNBROOKE WWTF	PENNBROOKE WWTF	FLA010570	HI	0.18	0.10
Lake	PINE ISLAND WWTF	PINE ISLAND WWTF	FLA297631	HI	0.23	0.00
Lake	SOUTHLAKE UTILITIES	SOUTHLAKE COMMUNITY	FLA010634	BA	1.15	0.76
Lake	ST. JOHNS RIVER UTILITY WWTF	ST. JOHNS RIVER UTILITY (ASTOR PARK)	FLA187496	BA	0.30	0.13
Lake	THE VILLAGES-VILLAGES WWTF	THE VILLAGES-VILLAGES	FLA010555	HI	1.64	0.99
Lake	UMATILLA WWTF	UMATILLA	FLA010505	BA	0.30	0.15
Lake	WATER OAK UTILITIES	WATER OAK ESTATES	FLA010529	BA	0.20	0.06
Lake	WOODLEA ROAD WRF	TAVARES/WOODLEA ROAD	FLA010509	BA	3.00	1.29
County Subtotals					30.02	12.26
Lee	BONITA SPRINGS EAST WRF	BONITA SPRINGS-RESOURCE CONSERVA	FLA012343	HI	4.00	2.45
Lee	BONITA SPRINGS WEST WRF	BONITA SPRINGS-RESOURCE CONSERVA	FLA014443	HI	7.00	1.44
Lee	CAPE CORAL-EVEREST PARKWAY	CAPE CORAL, WATER INDEPENDENCE FO	FL0030007	HI	13.40	7.16
Lee	CAPE CORAL-SOUTHWEST WRF	CAPE CORAL, WATER INDEPENDENCE FO	FLA455458	HI	15.00	6.68
Lee	CITRUS PARK-NORTH	CITRUS PARK-NORTH	FLA014477	BA	0.20	0.12
Lee	CROSS CREEK WWTF	CROSS CREEK COUNTRY CLUB	FLA014505	HI	0.25	0.13
Lee	EAGLE RIDGE WWTF	EAGLE RIDGE	FLA014498	HI	0.32	0.23
Lee	FGUA-DEL PRADO WWTF	FGUA-DEL PRADO WWTF (FKA NORTH FO	FLA014548	HI	4.25	1.94
Lee	FGUA-LAKE FAIRWAYS FFEC SIX	FGUA-LAKE FAIRWAYS FFEC SIX	FLA014463	HI	0.30	0.16



County	Facility Name	Reuse System Name	WAFR ID	Disinfection	WWTF Capacity (mgd)	WWTF Flow (mgd)
Lee	FGUA-LEHIGH ACRES WWTP	FGUA-LEHIGH ACRES	FLA014565	HB	2.50	1.59
Lee	FIDDLESTICKS COUNTRY CLUB	FIDDLESTICKS COUNTRY CLUB	FLA014484	HI	0.15	0.07
Lee	FOREST UTILITIES WWTF	FOREST UTILITIES	FLA014478	HI	0.80	0.21
Lee	FORT MYERS CENTRAL WWTF	FORT MYERS CITY CENTRAL	FL0021261	BA	11.00	5.90
Lee	FOUNTAIN LAKES WWTF	FOUNTAIN LAKES (AQUA UTILITIES FL)	FLA014669	BA	0.19	0.15
Lee	GASPARILLA ISLAND WWTF	GASPARILLA ISLAND WATER	FLA014641	HI	0.71	0.38
Lee	HUNTER'S RIDGE WWTF	HUNTER'S RIDGE	FLA014541	HI	0.20	0.05
Lee	LEE CO.-FIESTA VILLAGE	LEE CO.-FIESTA VILLAGE	FL0039829	HI	5.00	2.71
Lee	LEE CO.-FIESTA VILLAGE	LEE CO.-FORT MYERS BEACH	FL0039829	HI		0.40
Lee	LEE CO.-FORT MYERS BEACH	LEE CO.-FORT MYERS BEACH	FLA144215	HI	6.00	3.30
Lee	LEE CO.-GATEWAY	LEE CO.-GATEWAY	FLA014542	HI	3.00	1.03
Lee	LEE CO.-PINE ISLAND WWTP	LEE CO.-PINE ISLAND WWTP	FLA176460	HI	0.25	0.13
Lee	LEE CO.-SAN CARLOS	LEE CO.-SAN CARLOS	FLA014560	HI	0.30	0.14
Lee	LEE CO.-THREE OAKS WWTF	LEE CO.-THREE OAKS	FLA145190	HI	6.00	2.77
Lee	LEE CO.-WATERWAY ESTATES AWTP	CAPE CORAL, WATER INDEPENDENCE FO	FL0030325	HI		0.74
Lee	LEE CO.-WATERWAY ESTATES AWTP	LEE CO.-WATERWAY ESTATES	FL0030325	HI	1.25	0.13
Lee	SANIBEL-DONAX WRF	SANIBEL-DONAX	FLA014430	HI	2.38	1.15
Lee	SOUTH SEAS PLANTATION	SOUTH SEAS PLANTATION (AQUA UTILITI	FLA014686	HI	0.26	0.12
County Subtotals					84.70	41.26
Leon	TALLAHASSEE, CITY OF-T.P. SMITH WW	TALLAHASSEE, CITY OF-T.P. SMITH	FLA010139	HI	26.50	16.33
Leon	TALQUIN-KILLEARN LAKES WWTF	TALQUIN-KILLEARN LAKES SUBDIVISION	FLA010173	BA	0.70	0.49
Leon	TALQUIN-LAKE JACKSON	TALQUIN-LAKE JACKSON	FLA010171	BA	0.50	0.21
Leon	TALQUIN-MEADOWS-AT-WOODRUN W	TALQUIN-MEADOWS-AT-WOODRUN	FLA010159	HI	0.10	0.04
Leon	TALQUIN-SANDSTONE RANCH WWTF	TALQUIN-SANDSTONE RANCH SUBDIVISI	FLA010167	HI	0.25	0.03
County Subtotals					28.05	17.11
Levy	CEDAR KEY WRF	CEDAR KEY	FL0031216	HI	0.18	0.10
Levy	CHIEFLAND WWTF	CHIEFLAND	FLA011648	BA	0.48	0.24
Levy	WILLISTON WWTF	WILLISTON, CITY OF	FLA012612	BA	0.45	0.20
County Subtotals					1.11	0.53
Liberty	BRISTOL, CITY OF WWTF	BRISTOL, CITY OF	FLA284602	BA	0.25	0.13
Liberty	LIBERTY CORRECTIONAL INSTITUTION	LIBERTY CORRECTIONAL INSTITUTION	FLA010179	BA	0.28	0.15

County	Facility Name	Reuse System Name	WAFR ID	Disinfection	WWTF Capacity (mgd)	WWTF Flow (mgd)
County Subtotals					0.53	0.28
Madison	GREENVILLE, TOWN OF	GREENVILLE, TOWN OF	FLA011658	BA	0.15	0.06
Madison	MADISON WWTF	MADISON, CITY OF	FLA116572	BA	1.37	0.71
County Subtotals					1.52	0.77
Manatee	BRADENTON WWTF	BRADENTON, CITY OF	FL0021369	HI	7.50	5.01
Manatee	MANATEE-NORTH WRF	MANATEE CO. MASTER REUSE SYSTEM	FLA012617	HI	7.50	3.40
Manatee	MANATEE-SOUTHEAST WRF	MANATEE CO. MASTER REUSE SYSTEM	FLA012618	HI	11.00	6.10
Manatee	MANATEE-SOUTHWEST WRF	MANATEE CO. MASTER REUSE SYSTEM	FLA012619	HI	22.00	11.60
Manatee	PALMETTO WWTF	PALMETTO, CITY OF	FL0020401	HI	2.40	1.20
County Subtotals					50.40	27.31
Marion	BELLEVIEW	BELLEVIEW	FLA010678	HI	0.76	0.37
Marion	DUNNELLO	DUNNELLO	FLA126594	BA	0.34	0.16
Marion	JULIETTE FALLS	JULIETTE FALLS	FLA490415	HI	0.10	0.00
Marion	MARION CO.-NW REGIONAL WWTF	MARION CO.-NW REGIONAL (GOLDEN OC	FLA272060	HB	0.20	0.03
Marion	MARION CO.-OAK RUN	MARION CO.-OAK RUN	FLA012697	HB	1.60	0.93
Marion	MARION CO.-SILVER SPRINGS REGIONA	MARION CO.-SILVER SPRINGS REGIONAL	FLA010786	HI	0.45	0.13
Marion	MARION CO.-SILVER SPRINGS SHORES	MARION CO.-SILVER SPRINGS SHORES	FLA296651	BA	1.50	0.85
Marion	MARION CO.-STONECREST WWTF	MARION CO.-STONECREST PUD	FLA010741	BA	1.00	0.19
Marion	MARION CO.-SUMMERGLEN WWTF	MARION CO.-SUMMERGLEN WWTF	FLA175790	HI	0.20	0.00
Marion	MARION CORRECTIONAL INSTITUTION	MARION CORRECTIONAL INSTITUTION	FLA010789	BA	0.90	0.49
Marion	MARION LANDING	MARION LANDING	FLA012699	BA	0.11	0.04
Marion	OCALA WWTP #1	OCALA WWTP # 1	FLA010677	HI	2.46	0.61
Marion	OCALA WWTP #2	OCALA WWTP #2	FLA010680	HB	6.63	2.58
Marion	OCALA WWTP #3	OCALA WWTP #3	FLA190268	HI	4.00	2.15
Marion	ON TOP OF THE WORLD/BAY LAUREL	ON TOP OF THE WORLD/BAY LAUREL	FLA012683	HI	1.25	0.47
Marion	RAINBOW SPRINGS WRF	RAINBOW SPRINGS FIFTH REPLAT WWTF	FLA012693	BA	0.23	0.13
Marion	ROLLING GREENS	ROLLING GREENS	FLA010757	BA	0.25	0.07
County Subtotals					21.98	9.19
Martin	INDIANTOWN WWTF	INDIANTOWN COMPANY	FLA029939	BA	0.75	0.38
Martin	MARTIN CO. UTIL.-INDIAN RIVER PLANT	MARTIN CO. UTIL.-INDIAN RIVER PLANT	FLA013792	HI	0.30	0.15
Martin	MARTIN CO. UTIL.-NORTH	MARTIN CO. UTIL.- NORTH	FLA043192	HI	2.76	1.15

County	Facility Name	Reuse System Name	WAFR ID	Disinfection	WWTF Capacity (mgd)	WWTF Flow (mgd)
Martin	MARTIN CO. UTIL.-TROPICAL FARMS	MARTIN CO. UTIL.-TROPICAL FARMS	FL0043214	HI	5.00	2.81
Martin	MARTIN CORRECTIONAL INSTITUTION	MARTIN CORRECTIONAL INSTITUTION	FLA013881	HI	0.45	0.17
Martin	SAILFISH POINT WWTF	SAILFISH POINT	FLA017466	HI	0.25	0.08
Martin	SOUTH MARTIN REGIONAL UTILITY	SOUTH MARTIN REGIONAL UTILITY	FLA013859	HI	1.40	0.88
Martin	STUART, CITY OF WWTF	STUART, CITY OF	FLA041459	HI	4.00	1.74
County Subtotals					14.91	7.36
Miami-Dade	HOMESTEAD	HOMESTEAD, CITY OF	FLA013609	HI	6.00	4.56
Miami-Dade	MDWASD CENTRAL DISTRICT	MDWASD CENTRAL DISTRICT	FLA024805	HB	143.00	110.96
Miami-Dade	MDWASD NORTH DISTRICT	MDWASD NORTH DISTRICT	FL0032182	HB	120.00	96.01
Miami-Dade	MDWASD SOUTH DISTRICT WWTF	MDWASD SOUTH DISTRICT	FLA042137	HB	112.50	113.36
County Subtotals					381.50	324.89
Monroe	BIG COPPITT WWTF	BIG COPPITT WWTF	FLA567591	HI	0.41	0.12
Monroe	DUCK KEY WWTF	DUCK KEY (HAWK'S CAY)	FLA014772	HI	0.27	0.12
Monroe	KEY COLONY BEACH, CITY OF	KEY COLONY BEACH, CITY OF	FLA014720	HI	0.34	0.23
Monroe	KEY WEST RESORT UTILITY	KEY WEST RESORT UTILITY	FLA014951	HI	0.50	0.34
Monroe	MARATHON AREA 3 WWTF	MARATHON AREA 3 WWTF	FLA642851	HI	0.25	0.02
Monroe	MARATHON AREA 4 WWTF	MARATHON AREA 4 WWTF	FLA550973	HI	0.40	0.14
Monroe	MARATHON AREA 5 WWTF	MARATHON AREA 5 WWTF	FLA187364	HI	0.16	0.11
Monroe	MARATHON AREA 7 WWTF	MARATHON AREA 7 WWTF	FLA705250	HI	0.20	0.00
Monroe	NORTH KEY LARGO WWTF @ OCEAN R	NORTH KEY LARGO WWTF @ OCEAN RE	FLA015009	HI	0.55	0.23
County Subtotals					3.08	1.30
Nassau	HILLIARD WWTF	HILLIARD, TOWN OF	FL0043079	BA	0.32	0.20
Nassau	JEA-NASSAU REGIONAL (SUNRAY)	JEA-NASSAU REGIONAL (SUN RAY)	FL0116793	HI	1.55	0.93
Nassau	NASSAU AMELIA UTILITIES WWTF	NASSAU AMELIA UTILITIES	FLA011688	HI	0.95	0.54
County Subtotals					2.82	1.68
Okaloosa	CRESTVIEW	CRESTVIEW	FLA010193	BA	2.75	1.11
Okaloosa	DESTIN WATER USERS-GEORGE FRENC	DESTIN WATER USERS	FLA010194	HI	6.00	2.84
Okaloosa	EGLIN A.F.B. AUX FIELD #3	EGLIN A.F.B. AUX FIELD #3	FLA010186	BA	0.13	0.01
Okaloosa	EGLIN A.F.B. MAIN BASE	EGLIN A.F.B. PLEW	FLA010189	BA	1.00	0.34
Okaloosa	EGLIN A.F.B. PLEW	EGLIN A.F.B. PLEW	FLA010190	BA	1.50	0.32
Okaloosa	FT. WALTON BEACH WWTP	FT. WALTON BEACH WWTP	FLA101923	HI	2.20	0.33

County	Facility Name	Reuse System Name	WAFR ID	Disinfection	WWTF Capacity (mgd)	WWTF Flow (mgd)
Okaloosa	HURLBURT FIELD AIR FORCE BASE	HURLBURT FIELD AIR FORCE BASE	FL0003174	BA	1.00	0.46
Okaloosa	MARY ESTHER, CITY OF WWTP	MARY ESTHER, CITY OF	FLA010191	BA	1.10	0.46
Okaloosa	NICEVILLE-NVOC REGIONAL WWTF	NICEVILLE/VALPARAISO REGIONAL	FLA010185	HB	3.35	2.53
Okaloosa	OKALOOSA CORRECTIONAL WTP	OKALOOSA CORRECTIONAL INSTITUTIO	FLA010202	BA	0.18	0.18
Okaloosa	OKALOOSA-ARBENNIE PRITCHETT WRF	OKALOOSA-ARBENNIE PRITCHETT	FLA485942	HB	10.00	5.94
Okaloosa	OKALOOSA-BOB SIKES	OKALOOSA-BOB SIKES	FLA010181	BA	1.00	0.09
Okaloosa	OKALOOSA-RUSSELL STEPHENSON	OKALOOSA-RUSSELL STEPHENSON	FLA010182	BA	1.00	0.38
County Subtotals					31.20	14.99
Okeechobee	OKEECHOBEE CORRECTIONAL INSTTUT	OKEECHOBEE CORRECTIONAL INSTITUTI	FLA013940	BA	0.20	0.14
Okeechobee	OKEECHOBEE WWTF	OKEECHOBEE	FLA013888	HI	3.00	0.85
County Subtotals					3.20	0.98
Orange	APOPKA WRF-PROJECT ARROW	APOPKA-PROJECT ARROW	FLA010818	HI	4.50	2.63
Orange	FAIRWAYS COUNTRY CLUB	FAIRWAYS COUNTRY CLUB	FLA010823	HI	0.15	0.09
Orange	GULFSTREAM HARBOR MOBILE HOME	GULFSTREAM HARBOR MOBILE HOME P	FLA010835	BA	0.10	0.03
Orange	OCOE WWTW #2	OCOE, CITY OF	FLA010815	HB	1.80	1.61
Orange	OCUD-EASTERN WRF	OCUD-EASTERN SERVICE AREA	FL0038849	BA	19.00	17.80
Orange	OCUD-EASTERN WRF	ORLANDO-WATER CONSERV I	FL0038849	HI		0.00
Orange	OCUD-NORTHWEST WRF	OCUD-NORTHWEST SERVICE AREA	FLA010798	HI	7.50	5.18
Orange	OCUD-SOUTH WRF	OCUD-SOUTH SERVICE AREA	FLA107972	HB	43.00	18.42
Orange	OCUD-SOUTH WRF	ORLANDO-WATER CONSERV II	FLA107972	HI		9.81
Orange	ORLANDO-IRON BRIDGE	ORLANDO-WATER CONSERV II	FL0037966	HI		2.08
Orange	ORLANDO-IRON BRIDGE	ORLANDO-WATER CONSERV I	FL0037966	HI		2.47
Orange	ORLANDO-MCLEOD ROAD WRF	ORLANDO-WATER CONSERV II	FLA010814	HI	25.00	12.65
Orange	ORLANDO-MCLEOD ROAD WRF	OCOE, CITY OF	FLA010814	HI		0.64
Orange	ORLANDO-WATER CONSERV I	ORLANDO-WATER CONSERV I	FLA010816	HI	7.50	3.18
Orange	REEDY CREEK IMPROVEMENT DISTRICT	REEDY CREEK IMPROVEMENT DISTRICT	FLA108219	HI	15.00	12.17
Orange	ROCK SPRINGS MOBILE HOME PARK	ROCK SPRINGS MOBILE HOME PARK	FLA010871	BA	0.15	0.12
Orange	WEDGEFIELD WWTF	WEDGEFIELD SUBDIVISION	FLA010900	HI	0.37	0.19
Orange	WINTER GARDEN WWTF	WINTER GARDEN, CITY OF	FL0020109	HB	3.50	2.46
Orange	WINTER PARK WWTF	WINTER PARK	FLA010819	HI	0.75	0.44
County Subtotals					128.32	91.96

County	Facility Name	Reuse System Name	WAFR ID	Disinfection	WWTF Capacity (mgd)	WWTF Flow (mgd)
Osceola	KISSIMMEE GOOD SAMARITAN RETIRE	KISSIMMEE GOOD SAMARITAN RETIREM	FLA010974	HI	0.21	0.12
Osceola	ST. CLOUD-SOUTHSIDE #2 WWTF	ST. CLOUD-SOUTHSIDE #2	FLA010962	HI	6.00	2.87
Osceola	TOHO-CAMELOT	TOHO-CAMELOT	FLA010983	HI	5.00	3.51
Osceola	TOHO-HARMONY WWTF	TOHO-HARMONY	FLA267872	HI	0.13	0.08
Osceola	TOHO-PARKWAY	TOHO-PARKWAY	FLA010960	HI	1.50	0.96
Osceola	TOHO-POINCIANA WWTP #2	TOHO-POINCIANA	FLA109843	HI	3.00	2.32
Osceola	TOHO-POINCIANA WWTP #3	TOHO-POINCIANA	FL0036862	HI	0.85	0.59
Osceola	TOHO-POINCIANA WWTP #5	TOHO-POINCIANA	FLA010979	HB	1.50	1.02
Osceola	TOHO-SANDHILL ROAD	TOHO-SANDHILL ROAD	FLA010958	HI	6.00	2.37
Osceola	TOHO-SOUTH BERMUDA AVE	TOHO-CAMELOT	FLA010957	HI	13.00	9.15
County Subtotals					37.19	22.97
Palm Beach	BOCA RATON WWTF	BOCA RATON (PROJECT IRIS)	FL0026344	HB	17.50	15.12
Palm Beach	GLADES UTIL. AUTH-BELLE GLADE WW	GLADES UTILITY AUTHORITY-BELLE GL	FLA027740	BA	6.50	2.70
Palm Beach	GLADES UTIL. AUTH-PAHOKEE WWTP	GLADES UTILITY AUTHORITY-PAHOKEE	FLA136778	HI	1.20	0.95
Palm Beach	LOXAHATCHEE RIVER DISTRICT	LOXAHATCHEE ENV. CONTROL DIST.	FL0034649	HI	11.00	6.76
Palm Beach	PALM BEACH CO SOUTHERN REGIONAL	PALM BEACH CO. SOUTHERN REGIONAL	FL0041424	HI	35.00	23.50
Palm Beach	PALM BEACH CO.-CENTURY VILLAGE-R	PALM BEACH CO.-CENTURY VILLAGE R	FL0471275	HI	3.00	1.14
Palm Beach	SEACOAST UTILITIES PGA	SEACOAST UTILITIES PGA	FL0038768	HI	12.00	8.10
Palm Beach	SEACOAST UTILITIES PGA	LOXAHATCHEE ENV. CONTROL DIST.	FL0038768	HI		1.14
Palm Beach	SEMINOLE IMPROVEMENT DISTRICT	SEMINOLE IMPROVEMENT DISTRICT	FL0170224	HB	0.32	0.04
Palm Beach	SOUTH CENTRAL REGIONAL WWTP	SOUTH CENTRAL REGIONAL WWTP	FL0035980	HB	24.00	17.37
Palm Beach	WELLINGTON WWTP (ACME)	VILLAGE OF WELLINGTON WWTP	FLA042595	HI	6.50	4.09
Palm Beach	WPB-EAST CENTRAL REGIONAL WWTP	WPB-EAST CENTRAL REGIONAL	FL0041360	HB	64.00	40.11
Palm Beach	WPB-EAST CENTRAL REGIONAL WWTP	PALM BEACH CO.-CENTURY VILLAGE R	FL0041360	HI		0.07
County Subtotals					181.02	121.08
Pasco	CITY OF NEW PORT RICHEY WWTF	PASCO CO. MASTER REUSE SYSTEM	FLA127434	HI		2.91
Pasco	CITY OF NEW PORT RICHEY WWTF	NEW PORT RICHEY, CITY OF WWTF	FLA127434	HI	7.50	1.48
Pasco	DADE CITY	DADE CITY	FLA012742	HB	1.50	0.60
Pasco	FGUA-JASMINE LAKES WWTF	FGUA-JASMINE LAKES	FLA012768	BA	0.31	0.20
Pasco	FGUA-PALM TERRACE GARDENS WWTF	FGUA-PALM TERRACE GARDENS	FLA012773	BA	0.13	0.10
Pasco	FGUA-SEVEN SPRINGS WWTF	FGUA-SEVEN SPRINGS WWTF	FLA012752	HI	2.10	1.89
Pasco	FOREST LAKE ESTATES	FOREST LAKE ESTATES	FLA012801	BA	0.22	0.05

County	Facility Name	Reuse System Name	WAFR ID	Disinfection	WWTF Capacity (mgd)	WWTF Flow (mgd)
Pasco	PASCO CO.-DEER PARK SUBREGIONAL	PASCO CO. MASTER REUSE SYSTEM	FLA439223	HI	2.40	1.26
Pasco	PASCO CO.-EMBASSY HILLS	PASCO CO. MASTER REUSE SYSTEM	FLA012735	HI	3.50	2.11
Pasco	PASCO CO.-HUDSON SUBREGIONAL WW	PASCO CO. MASTER REUSE SYSTEM	FLA012738	HI	3.00	1.93
Pasco	PASCO CO.-LAND O'LAKES SUBREGION	PASCO CO. MASTER REUSE SYSTEM	FLA012731	HI	3.50	2.80
Pasco	PASCO CO.-SHADY HILLS SUBREGIONA	PASCO CO. MASTER REUSE SYSTEM	FLA012741	HI	14.00	3.12
Pasco	PASCO CO.-SOUTHEAST PASCO SUBREG	PASCO CO. MASTER REUSE SYSTEM	FLA012737	HI	3.00	2.55
Pasco	PASCO CO.-WESLEY CENTER SUBREGIO	PASCO CO. MASTER REUSE SYSTEM	FLA016094	HI	6.00	3.57
Pasco	TRAVELER'S REST RV RESORT	TRAVELER'S REST RV PARK WWTP	FLA012831	HI	0.10	0.01
Pasco	ZEPHYRHILLS, CITY OF	ZEPHYRHILLS, CITY OF	FLA012744	HI	4.50	1.61
County Subtotals					51.75	26.20
Pinellas	CLEARWATER-EAST AWWTP	CLEARWATER MASTER URBAN REUSE	FL0021865	HI	5.00	2.27
Pinellas	CLEARWATER-MARSHALL STREET AW	CLEARWATER MASTER URBAN REUSE	FL0021857	HI	10.00	5.60
Pinellas	CLEARWATER-NORTHEAST AWWTF	CLEARWATER MASTER URBAN REUSE	FL0128937	HI	13.50	5.08
Pinellas	CLEARWATER-NORTHEAST AWWTF	PINELLAS CO.-WILLIAM E. DUNN WATER	FL0128937	HI		1.57
Pinellas	DUNEDIN WRF	DUNEDIN, CITY OF-MAINLAND	FL0021326	HI	6.00	4.10
Pinellas	LARGO, CITY OF	LARGO, CITY OF	FL0026603	HI	18.00	12.20
Pinellas	OLDSMAR WRF	PINELLAS CO.-WILLIAM E. DUNN WATER	FL0027651	HI		0.23
Pinellas	OLDSMAR WRF	OLDSMAR	FL0027651	HI	2.25	1.34
Pinellas	ON TOP OF THE WORLD	ON TOP OF THE WORLD	FLA012905	HI	0.60	0.44
Pinellas	PINELLAS CO.-SOUTH CROSS BAYOU	PINELLAS CO.-SOUTH CROSS BAYOU	FL0040436	HI	33.00	22.32
Pinellas	PINELLAS CO.-WILLIAM E. DUNN WATE	PINELLAS CO.-WILLIAM E. DUNN WATER	FL0128775	HI	9.00	6.70
Pinellas	ST. PETE- ALBERT WHITTED WRF	ST. PETE MASTER URBAN REUSE SYSTE	FLA128830	HI	12.40	6.04
Pinellas	ST. PETE-NORTHEAST WRF	ST. PETE MASTER URBAN REUSE SYSTE	FLA128856	HI	16.00	8.56
Pinellas	ST. PETE-NORTHWEST WRF	ST. PETE MASTER URBAN REUSE SYSTE	FLA128821	HI	20.00	9.95
Pinellas	ST. PETE-SOUTHWEST WRF	ST. PETE MASTER URBAN REUSE SYSTE	FLA128848	HI	20.00	10.33
Pinellas	TARPON SPRINGS WWTF	TARPON SPRINGS, CITY OF	FL0030406	HI	4.00	2.12
County Subtotals					169.75	98.84
Polk	AUBURNDALE, CITY OF-ALLRED WWTF	AUBURNDALE, CITY OF-ALLRED	FL0021466	HI	1.40	1.19
Polk	AUBURNDALE, CITY OF-REGIONAL WW	AUBURNDALE, CITY OF-REGIONAL	FLA016559	HI	3.07	1.12
Polk	BARTOW, CITY OF	BARTOW, CITY OF	FLA012976	BA	4.00	1.39
Polk	CARDINAL HILL WWTF	CARDINAL HILL (FKA POLK CITY INTERI	FLA489093	BA	0.07	0.03
Polk	CITY OF DAVENPORT WWTP	DAVENPORT, CITY OF WWTP	FLA377392	BA	0.53	0.02

County	Facility Name	Reuse System Name	WAFR ID	Disinfection	WWTF Capacity (mgd)	WWTF Flow (mgd)
Polk	CITY OF FORT MEADE WWTF	FORT MEADE	FLA016529	BA	1.00	0.45
Polk	CYPRESS LAKES WWTF	CYPRESS LAKES	FLA013123	HI	0.19	0.13
Polk	GOLD COAST UTILITY WWTF	GOLD COAST UTILITY (FKA LAKE WALES	FLA110434	BA	0.25	0.12
Polk	GRENELEFE UTILITIES	GRENELEFE UTILITIES	FLA013016	BA	0.34	0.15
Polk	HAINES CITY	HAINES CITY	FLA012977	HI	2.97	1.47
Polk	LAKE ALFRED WWTF	LAKE ALFRED	FLA012975	HB	1.25	0.41
Polk	LAKE WALES WRF	LAKE WALES, CITY OF	FLA129844	HI	2.19	0.98
Polk	LAKELAND-GLENDALE WRF	LAKELAND-GLENDALE	FL0039772	IM	13.70	8.30
Polk	LAKELAND-NORTHSIDE WRF	LAKELAND-GLENDALE	FLA012985	BA	8.00	3.61
Polk	OUTDOOR RESORTS AT ORLANDO WWT	OUTDOOR RESORTS AT ORLANDO	FLA011047	BA	0.13	0.07
Polk	POLK CO.-CENTRAL REGIONAL WWTF	POLK CO.-CENTRAL REGIONAL	FLA012969	BA	1.10	0.56
Polk	POLK CO.-MT OLIVE WWTF	POLK CO.-MT OLIVE WWTF	FLA012952	BA	0.22	0.08
Polk	POLK CO.-NORTHEAST REGIONAL	POLK CO.-NORTHEAST REGIONAL	FLA012967	HI	3.00	2.40
Polk	POLK CO.-NORTHWEST REGIONAL	POLK CO.-NORTHWEST REGIONAL	FLA178667	HI	1.52	0.71
Polk	POLK CO.-POLO PARK WWTF	POLK CO.-U.S. 27-192 (POLO PARK)	FLA011031	BA	0.45	0.12
Polk	POLK CO.-SOUTHWEST REGIONAL WWT	POLK CO.-SOUTHWEST REGIONAL WWTP	FLA012954	HI	4.00	1.58
Polk	POLK CO.-SUN RAY WWTF	POLK CO.-SUN RAY WWTF	FLA012949	BA	1.00	0.28
Polk	POLK CO.-WAVERLY WWTF	POLK CO.-WAVERLY	FLA012968	BA	0.13	0.03
Polk	POLK CORRECTIONAL INSTITUTION WW	POLK CORRECTIONAL INSTITUTION	FLA013360	BA	0.31	0.17
Polk	SWISS GOLF CLUB	SWISS GOLF CLUB	FLA013103	BA	0.18	0.10
Polk	SWISS VILLAGE MHP	SWISS VILLAGE MHP	FLA013102	BA	0.14	0.04
Polk	WINTER HAVEN #2 WWTF	WINTER HAVEN #2	FLA129747	HI	1.70	0.97
County Subtotals					52.82	26.49
Putnam	CRESCENT CITY, CITY OF	CRESCENT CITY, CITY OF	FL0021610	BA	0.35	0.09
Putnam	PALATKA, CITY OF	PALATKA, CITY OF	FL0040061	HB	3.85	2.04
Putnam	RIVER PARK MHP	RIVER PARK MHP	FLA117218	HI	0.10	0.02
County Subtotals					4.30	2.15
Santa Rosa	HIGHWAY 191 (SUNDIAL UTILITIES)	HIGHWAY 191 (SUNDIAL UTILITIES)	FLA016779	BA	0.25	0.05
Santa Rosa	HOLLEY WWTF	HOLLEY WWTF	FLA548464	HI	0.25	0.01
Santa Rosa	HOLLEY-NAVARRE WWTF	HOLLEY-NAVARRE WASTEWATER SYSTE	FLA010211	HI	2.99	1.26
Santa Rosa	JAY WWTF	JAY, TOWN OF	FLA010206	BA	0.12	0.05
Santa Rosa	MILTON WWTF	MILTON, CITY OF	FL0021903	IM	2.50	1.61

County	Facility Name	Reuse System Name	WAFR ID	Disinfection	WWTF Capacity (mgd)	WWTF Flow (mgd)
Santa Rosa	PACE WATER SYSTEM, INC. WWTF	PACE WATER SYSTEM, INC.	FL0102202	HI	2.00	1.16
Santa Rosa	SANTA ROSA CO.-NAVARRE BEACH WW	SANTA ROSA CO.-NAVARRE BEACH	FL0023981	BA	0.93	0.28
Santa Rosa	SOUTH SANTA ROSA-TIGER POINT	GULF BREEZE-TIGER POINT	FLA010212	HI	2.00	1.38
County Subtotals					11.04	5.79
Sarasota	CAMELOT LAKES	CAMELOT LAKES	FLA013390	HI	0.17	0.08
Sarasota	FRUITVILLE WWTP	FRUITVILLE (AQUA UTILITIES FL)	FL0134589	HB	2.50	1.26
Sarasota	NORTH PORT WWTF	NORTH PORT, CITY OF WWTF	FLA013378	HI	5.00	2.12
Sarasota	SARASOTA AWWTP	SARASOTA, CITY OF	FL0040771	HI	10.20	5.66
Sarasota	SARASOTA CO.-BEE RIDGE	SARASOTA CO.-NORTH	FLA013372	HI	8.70	5.13
Sarasota	SARASOTA CO.-CENTRAL/NORTH SARA	SARASOTA CO.-NORTH	FLA013455	HI	4.80	3.98
Sarasota	SARASOTA CO.-VENICE GARDENS	SARASOTA CO.-VENICE GARDENS	FLA043494	HI	2.00	1.87
Sarasota	VENICE, CITY OF-EASTSIDE	VENICE, CITY OF-PROJECT WAVE	FL0041441	HI	6.00	2.96
Sarasota	VENICE, CITY OF-EASTSIDE	SARASOTA CO.-VENICE GARDENS	FL0041441	HI		0.47
County Subtotals					39.37	23.53
Seminole	ALTAMONTE SPRINGS (PROJECT APRIC	ALTAMONTE SPRINGS (PROJECT APRICO	FL0033251	HI	12.50	5.27
Seminole	CASSELBERRY	CASSELBERRY WRF	FLA011066	HI	2.20	0.76
Seminole	CHULUOTA WWTF	CHULUOTA (AQUA UTILITIES FL)	FLA011076	BA	0.15	0.13
Seminole	FLORIDA CENTRAL COMMERCE PARK	FLORIDA CENTRAL COMMERCE PARK (A	FLA011078	HI	0.10	0.04
Seminole	ORLANDO-IRON BRIDGE	ORLANDO-IRON BRIDGE	FL0037966	HI	40.00	18.01
Seminole	OVIEDO WRF	OVIEDO (FKA ALAFAYA UTILITIES)	FLA011074	HI	1.54	1.29
Seminole	PALM VALLEY MHC WWTF	PALM VALLEY	FLA011085	HI	0.15	0.07
Seminole	SANFORD-NORTH WWTF	SANFORD-NORTH & SOUTH	FL0020141	HI	7.30	4.81
Seminole	SANFORD-SOUTH WRF #2	SANFORD-NORTH & SOUTH	FLA181714	HI	2.00	1.42
Seminole	SEMINOLE CO.-GREENWOOD LAKES	SEMINOLE CO.-GREENWOOD LAKES	FLA011086	HI	3.50	1.99
Seminole	SEMINOLE CO.-NORTHWEST	SEMINOLE CO.-NORTHWEST(YANKEE LA	FLA042625	HB	3.50	1.98
Seminole	SHADOW HILLS	SHADOW HILLS (LONGWOOD)	FLA011105	BA	0.47	0.38
Seminole	WEKIVA HUNT CLUB WWTF	WEKIVA HUNT CLUB	FL0036251	HI	2.90	1.65
Seminole	WEKIVA HUNT CLUB WWTF	ALTAMONTE SPRINGS (PROJECT APRICO	FL0036251	HI		0.25
Seminole	WINTER SPRINGS EAST	WINTER SPRINGS EAST	FLA011068	HI	2.01	0.99
Seminole	WINTER SPRINGS WEST	WINTER SPRINGS WEST	FLA011067	HI	2.07	1.02
Seminole	WOODLANDS (DES PINAR) WWTF	WOODLANDS (DES PINAR)	FLA011080	BA	0.50	0.24



County	Facility Name	Reuse System Name	WAFR ID	Disinfection	WWTF Capacity (mgd)	WWTF Flow (mgd)
County Subtotals					80.88	40.28
St. Johns	JEA-PONCE DE LEON WRF	JEA-PONCE DE LEON	FLA011773	BA	0.24	0.10
St. Johns	JEA-PONTE VEDRA WWTF	JEA-PONTE VEDRA	FL0117951	HI	0.80	0.56
St. Johns	NORTH BEACH UTILITIES	NORTH BEACH UTILITIES	FLA011765	BA	0.30	0.14
St. Johns	ST. AUGUSTINE WWTF #1	ST. AUGUSTINE, CITY OF #1	FL0021938	BA	4.95	3.59
St. Johns	ST. JOHNS CO.-ANASTASIA ISLAND WW	ST. JOHNS CO.-ANASTASIA ISLAND	FL0038831	HI	4.00	2.52
St. Johns	ST. JOHNS CO.-INNLET BEACH WWTF	ST. JOHNS CO.-INNLET BEACH	FL0044237	HI	0.50	0.37
St. Johns	ST. JOHNS CO.-MAINLAND (S.R. 207)	ST. JOHNS CO.-MAINLAND (S.R. 207)	FL0117471	HI	0.25	0.12
St. Johns	ST. JOHNS CO.-MARSH LANDING WWTF	ST. JOHNS CO.-MARSH LANDING @ PONT	FL0044253	HI	0.80	0.49
St. Johns	ST. JOHNS CO.-PLAYERS CLUB SOUTH	ST. JOHNS CO.-PLAYERS CLUB SOUTH	FL0044245	HI	0.70	0.43
St. Johns	ST. JOHNS CO.-SAWGRASS WWTF	ST. JOHNS CO.-SAWGRASS	FL0117897	HI	1.50	0.88
St. Johns	ST. JOHNS CO.-SR16 WWTP	ST. JOHNS CO.-SR16	FL0043109	HI	1.32	1.12
County Subtotals					15.36	10.32
St. Lucie	FORT PIERCE UTILITY AUTHORITY WWT	FORT PIERCE UTILITY AUTHORITY	FL0027278	BA	10.00	4.72
St. Lucie	HARBOUR RIDGE WWTF	HARBOUR RIDGE P.U.D.	FLA013986	HI	0.12	0.07
St. Lucie	ISLAND DUNES	HUTCHINSON - ISLAND DUNES	FLA013980	HI	0.12	0.04
St. Lucie	PANTHERWOODS	PANTHER WOODS/MEADOWOOD	FLA013982	HI	0.11	0.06
St. Lucie	PORT ST. LUCIE-WESTPORT	PORT ST. LUCIE-WESTPORT	FLA139653	HI	6.00	3.79
St. Lucie	SAVANNA CLUB	SAVANNA CLUB	FLA013958	BA	0.15	0.06
St. Lucie	SPANISH LAKES COUNTRY CLUB	SPANISH LAKES COUNTRY CLUB	FLA013977	BA	0.16	0.11
St. Lucie	SPANISH LAKES FAIRWAYS WWTF	SPANISH LAKES FAIRWAYS	FLA013998	HI	0.25	0.14
St. Lucie	ST. LUCIE CO.-NORTH (HOLIDAY PINES)	ST. LUCIE CO.-NORTH (HOLIDAY PINES)	FLA013969	BA	0.30	0.12
St. Lucie	ST. LUCIE CO.-NORTH HUTCHINSON	ST. LUCIE CO.- NORTH HUTCHINSON	FLA013946	HI	0.50	0.27
St. Lucie	ST. LUCIE CO.-SOUTH HUTCHINSON ISL	ST. LUCIE CO.- SOUTH HUTCHINSON	FL0139475	HI	1.60	0.44
St. Lucie	ST. LUCIE WEST UTILITIES, INC.	ST. LUCIE WEST	FLA013993	HI	2.00	1.61
County Subtotals					21.31	11.43
Sumter	CONTINENTAL COUNTRY CLUB	CONTINENTAL COUNTRY CLUB	FLA043699	BA	0.20	0.07
Sumter	DAVID HANSON WWTP	BUSHNELL, CITY OF-DAVID HANSON WW	FLA188697	BA	0.50	0.22
Sumter	SUMTER CORRECTIONAL INSTITUTION	SUMTER CORRECTIONAL INSTITUTION	FLA013558	HI	0.35	0.19
Sumter	THE VILLAGES-CENTRAL SUMTER UTILI	THE VILLAGES-NSU MASTER REUSE SYS	FLA499951	HI	1.60	0.13
Sumter	THE VILLAGES-LSSA WWTF	THE VILLAGES-LSSA	FLA017133	HI	3.00	1.54

County	Facility Name	Reuse System Name	WAFR ID	Disinfection	WWTF Capacity (mgd)	WWTF Flow (mgd)
Sumter	THE VILLAGES-NSU WWTF	THE VILLAGES-NSU MASTER REUSE SYS	FLA281581	HI	2.80	1.46
Sumter	WILDWOOD, CITY OF WWTF	THE VILLAGES-NSU MASTER REUSE SYS	FLA013497	HI		1.07
Sumter	WILDWOOD, CITY OF WWTF	WILDWOOD, CITY OF	FLA013497	HI	3.55	1.41
County Subtotals					12.00	6.09
Suwannee	ADVENT CHRISTIAN VILLAGE	ADVENT CHRISTIAN HOME	FLA011819	BA	0.21	0.07
Suwannee	BRANFORD	BRANFORD	FLA011806	BA	0.10	0.07
Suwannee	LIVE OAK, CITY OF WWTF	LIVE OAK, CITY OF	FLA011805	HI	1.25	0.82
County Subtotals					1.56	0.96
Taylor	PERRY, CITY OF	PERRY, CITY OF	FL0026387	HI	1.25	0.88
Taylor	TAYLOR CORRECTIONAL INSTITUTION	TAYLOR CORRECTIONAL INSTITUTION	FLA011831	BA	0.40	0.20
County Subtotals					1.65	1.08
Union	LAKE BUTLER WWTF	LAKE BUTLER	FLA118338	BA	0.70	0.52
County Subtotals					0.70	0.52
Volusia	DAYTONA-BETHUNE POINT WWTF	DAYTONA REUSE IMPLEMENTATION PR	FL0025984	HI	13.00	4.00
Volusia	DAYTONA-WESTSIDE REGIONAL WWTF	DAYTONA REUSE IMPLEMENTATION PR	FLA111392	HI	15.00	6.50
Volusia	DELAND REGIONAL WWTF (WILEY NAS	DELAND REGIONAL (WILEY M NASH)	FL0020303	HI	6.00	2.86
Volusia	DELTONA LAKES	DELTONA LAKES	FLA111724	HI	1.40	0.78
Volusia	EDGEWATER WWTF	EDGEWATER, CITY OF	FL0021431	HI	2.75	1.27
Volusia	HOLLY HILL WWTF	HOLLY HILL	FL0027677	HI	3.00	1.41
Volusia	N. PENINSULA UTIL.-SEABRIDGE	N. PENINSULA UTIL.-SEABRIDGE	FLA011188	BA	0.18	0.11
Volusia	NEW SMYRNA BEACH WWTF	NEW SMYRNA BEACH, CITY OF	FL0172090	HI	7.00	3.60
Volusia	ORMOND BEACH WWTF	ORMOND BEACH	FL0020532	HI	6.00	3.95
Volusia	PORT ORANGE	PORT ORANGE, CITY OF	FL0020559	HB	12.00	5.78
Volusia	TYMBER CREEK	TYMBER CREEK	FLA011193	HI	0.13	0.07
Volusia	VCUD-DELTONA NORTH WWTF	VCUD-DELTONA NORTH	FLA011121	HI	0.60	0.31
Volusia	VCUD-FOUR TOWNES	VCUD-FOUR TOWNES	FLA011118	HI	0.30	0.16
Volusia	VCUD-HALIFAX PLANTATION WWTF	VCUD-HALIFAX PLANTATION WWTF	FLA011131	HI	0.30	0.13
Volusia	VCUD-SOUTHEAST REGIONAL	VCUD-SOUTHEAST REGIONAL	FLA017413	HI	0.60	0.17
Volusia	VCUD-SOUTHWEST REGIONAL WWTF	VCUD-SOUTHWEST REGIONAL	FLA011128	HI	1.20	1.14
County Subtotals					69.46	32.23

County	Facility Name	Reuse System Name	WAFR ID	Disinfection	WWTF Capacity (mgd)	WWTF Flow (mgd)
Wakulla	ST. MARKS WWTF	ST. MARKS WWTF	FLA102318	BA	0.10	0.05
Wakulla	TALQUIN-OYSTER BAY WWTP	TALQUIN-OYSTER BAY ESTATES	FLA010237	BA	0.06	0.03
Wakulla	WAKULLA CO./OTTERCREEK WWTF	WAKULLA CO.-OTTER CREEK	FLA010225	BA	0.60	0.49
Wakulla	WINCO UTILITIES, INC.	WINCO UTILITIES, INC.	FLA016544	BA	0.50	0.36
County Subtotals					1.26	0.93
Walton	DEFUNIAK SPRINGS	DEFUNIAK SPRINGS, CITY OF	FLA102440	BA	1.50	0.63
Walton	FREEPORT WWTF	FREEPORT, CITY OF	FLA010245	BA	0.60	0.21
Walton	POINT WASHINGTON WWTP	WALTON CO.-EAST REUSE SYSTEM	FLA010252	HB		0.71
Walton	POINT WASHINGTON WWTP	WALTON CO.-WOLFE CREEK REUSE SYST	FLA010252	HB	2.00	0.18
Walton	SANDESTIN WWTP	WALTON CO.-SANDESTIN	FLA010251	HB	4.00	0.45
Walton	SANDESTIN WWTP	WALTON CO.-WOLFE CREEK REUSE SYST	FLA010251	HB		0.91
Walton	SEACREST WWTP	WALTON CO.-WOLFE CREEK REUSE SYST	FLA183555	HB		0.01
Walton	SEACREST WWTP	WALTON CO.-EAST REUSE SYSTEM	FLA183555	HB	2.00	0.35
Walton	SOUTH WALTON UTILITY	SOUTH WALTON UTILITY COMPANY	FL0102482	HI	2.75	1.40
Walton	WALTON CORRECTIONAL INSTITUTION	WALTON CORRECTIONAL INSTITUTION	FLA010254	BA	0.23	0.16
County Subtotals					13.08	5.00
Washington	CHIPLEY WWTF	CHIPLEY WWTF	FLA027570	HI	1.20	0.33
Washington	NORTHWEST FLORIDA RECEPTION CEN	NORTHWEST FLORIDA RECEPTION CENT	FLA010260	BA	0.47	0.40
Washington	VERNON, CITY OF WWTP	VERNON, CITY OF	FLA102563	BA	0.21	0.10
County Subtotals					1.87	0.83
<b>Totals</b>					<b>2,340.54</b>	<b>1,471.75</b>

## Appendix C. Supplemental Water Supplies

County	Reuse System Name	Source	Flow (mgd)
Brevard	BCUD-NORTH BREVARD REGIONAL	Ground water	0.09
Brevard	BCUD-SOUTH CENTRAL REGIONAL	Ground water	0.20
Brevard	COCOA, CITY OF RECLAIMED WATER SYSTEM	Stormwater	0.12
Brevard	COCOA, CITY OF RECLAIMED WATER SYSTEM	Ground water	0.00
Charlotte	ENGLEWOOD WATER DISTRICT SOUTH	Water recovered from ASR	0.01
Clay	CCUA-FLEMING ISLAND	Ground water	0.03
Clay	CCUA-MID-CLAY REGIONAL	Ground water	0.07
Clay	CCUA-RIDAUGHT LANDING	Ground water	0.00
Clay	CCUA-SPENCER	Ground water	0.01
Collier	AVE MARIA UTILITY CO	Ground water	1.31
Collier	AVE MARIA UTILITY CO	Concentrate Blend	0.00
Collier	COLLIER CO.-NORTH & SOUTH	Ground water	0.90
Collier	FGUA-GOLDEN GATE	Concentrate Blend	0.22
Collier	MARCO ISLAND UTILITIES	Surface water	0.17
Collier	NAPLES I, CITY OF	Water recovered from ASR	0.01
Collier	PORT OF THE ISLANDS-SOUTH	Ground water	0.15

<b>County</b>	<b>Reuse System Name</b>	<b>Source</b>	<b>Flow (mgd)</b>
Flagler	DUNES CDD	Ground water	0.17
Franklin	CARRABELLE, CITY OF	Drinking water	0.07
Indian River	VERO BEACH, CITY OF	Ground water	0.00
Indian River	VERO BEACH, CITY OF	Drinking water	0.05
Lake	GROVELAND-SUNSHINE PARKWAY	Ground water	0.03
Lake	MOUNT DORA, CITY OF	Ground water	0.43
Lee	BONITA SPRINGS-RESOURCE CONSERVATION SYS.	Ground water	3.52
Lee	BONITA SPRINGS-RESOURCE CONSERVATION SYS.	Stormwater	0.25
Lee	CAPE CORAL, WATER INDEPENDENCE FOR	Surface water	14.20
Lee	GASPARILLA ISLAND WATER	Drinking water	0.00
Lee	HUNTER'S RIDGE	Ground water	0.21
Lee	LEE CO.-GATEWAY	Ground water	1.64
Lee	SOUTH SEAS PLANTATION (AQUA UTILITIES FL)	Ground water	0.03
Leon	TALLAHASSEE, CITY OF-T.P. SMITH	Drinking water	0.00
Martin	MARTIN CO. UTIL.-INDIAN RIVER PLANTATION	Ground water	0.10
Martin	MARTIN CO. UTIL.-TROPICAL FARMS	Ground water	0.11
Martin	MARTIN CO. UTIL.-TROPICAL FARMS	Concentrate Blend	0.00

<b>County</b>	<b>Reuse System Name</b>	<b>Source</b>	<b>Flow (mgd)</b>
Okaloosa	DESTIN WATER USERS	Drinking water	0.01
Okaloosa	DESTIN WATER USERS	Water recovered from ASR	0.02
Okaloosa	DESTIN WATER USERS	Ground water	0.00
Orange	AOPKA-PROJECT ARROW	Ground water	2.88
Orange	ORLANDO-WATER CONSERV I	Ground water	0.00
Orange	ORLANDO-WATER CONSERV II	Ground water	0.00
Orange	REEDY CREEK IMPROVEMENT DISTRICT	Ground water	0.00
Orange	WEDGEFIELD SUBDIVISION	Ground water	0.00
Osceola	TOHO-CAMELOT	Surface water	0.00
Osceola	TOHO-PARKWAY	Drinking water	0.00
Osceola	TOHO-POINCIANA	Ground water	0.18
Osceola	TOHO-SANDHILL ROAD	Drinking water	0.26
Palm Beach	BOCA RATON (PROJECT IRIS)	Ground water	0.00
Palm Beach	LOXAHATCHEE ENV. CONTROL DIST.	Concentrate Blend	1.56
Palm Beach	PALM BEACH CO. SOUTHERN REGIONAL	Ground water	0.00
Palm Beach	SEACOAST UTILITIES PGA	Surface water	0.65
Palm Beach	SEACOAST UTILITIES PGA	Ground water	0.35

<b>County</b>	<b>Reuse System Name</b>	<b>Source</b>	<b>Flow (mgd)</b>
Palm Beach	SEACOAST UTILITIES PGA	Drinking water	0.05
Pasco	PASCO CO. MASTER REUSE SYSTEM	Ground water	0.15
Pinellas	DUNEDIN, CITY OF-MAINLAND	Ground water	0.02
Pinellas	ST. PETE MASTER URBAN REUSE SYSTEM	Water recovered from ASR	0.15
Polk	POLK CO.-NORTHEAST REGIONAL	Ground water	0.06
Santa Rosa	GULF BREEZE-TIGER POINT	Ground water	0.17
Santa Rosa	GULF BREEZE-TIGER POINT	Stormwater	0.02
Santa Rosa	GULF BREEZE-TIGER POINT	Drinking water	0.02
Seminole	ALTAMONTE SPRINGS (PROJECT APRICOT)	Drinking water	0.00
Seminole	ALTAMONTE SPRINGS (PROJECT APRICOT)	Stormwater	0.09
Seminole	ALTAMONTE SPRINGS (PROJECT APRICOT)	Ground water	0.18
Seminole	CASSELBERRY WRF	Ground water	0.00
Seminole	CASSELBERRY WRF	Drinking water	0.02
Seminole	SANFORD-NORTH & SOUTH	Surface water	0.78
Seminole	SEMINOLE CO.-NORTHWEST(YANKEE LAKE)	Surface water	0.15
Seminole	SEMINOLE CO.-NORTHWEST(YANKEE LAKE)	Drinking water	0.05
Seminole	WINTER SPRINGS EAST	Ground water	0.07

<b>County</b>	<b>Reuse System Name</b>	<b>Source</b>	<b>Flow (mgd)</b>
St. Johns	NORTH BEACH UTILITIES	Concentrate Blend	0.09
Volusia	DELAND REGIONAL (WILEY M NASH)	Surface water	0.26
Volusia	EDGEWATER, CITY OF	Surface water	0.02
Volusia	NEW SMYRNA BEACH, CITY OF	Surface water	0.12
Volusia	NEW SMYRNA BEACH, CITY OF	Ground water	0.03
Volusia	ORMOND BEACH	Concentrate Blend	0.41
Volusia	PORT ORANGE, CITY OF	Ground water	0.09
Volusia	PORT ORANGE, CITY OF	Stormwater	0.02
Volusia	PORT ORANGE, CITY OF	Surface water	0.15
			<b>33.15</b>

**Summary of Supplemental Flows by Water Management District\* (mgd)**

	<b>Surface Water</b>	<b>Ground Water</b>	<b>Stormwater</b>	<b>Drinking Water</b>	<b>Other</b>	<b>Subtotal</b>	<b>Concentrate Blend</b>	<b>ASR</b>	<b>Total</b>
<b>NWFWMD</b>	0	0.17	0.02	0.09	0	<b>0.28</b>	0	0.02	<b>0.30</b>
<b>SFWMD</b>	15.02	8.50	0.25	0.31	0	<b>24.08</b>	1.78	0.01	<b>25.87</b>
<b>SJRWMD</b>	1.48	4.26	0.23	0.12	0	<b>6.09</b>	0.50	0	<b>6.59</b>
<b>SRWMD</b>	0	0	0	0	0	<b>0</b>	0	0	<b>0</b>
<b>SWFWMD</b>	0	0.23	0	0	0	<b>0.23</b>	0	0.16	<b>0.39</b>
<b>TOTAL</b>	<b>16.50</b>	<b>13.16</b>	<b>0.50</b>	<b>0.52</b>	<b>0</b>	<b>30.68</b>	<b>2.28</b>	<b>0.19</b>	<b>33.15</b>

\* Please note, any discrepancies in totaling columns and rows are due to internal rounding.



## Appendix D. Reclaimed Water Utilization

County	Reuse System Name	Reuse Type	Reuse Sub-Type	Part	Cap* (mgd)	Flow (mgd)	Area** (acres)
Alachua	ALACHUA	AI	OC	II	1.23	0.60	105
Alachua	ALACHUA	PAA&LI	GCI	III	0.40	0.01	197
Alachua	GRU-KANAPAHA	PAA&LI	RI	III	3.38	1.65	448
Alachua	GRU-KANAPAHA	PAA&LI	GCI	III	1.22	0.07	140
Alachua	GRU-KANAPAHA	PAA&LI	OPAA	III	2.31	0.49	132
Alachua	GRU-MAIN STREET	PAA&LI	OPAA	III	0.02	0.03	7
Alachua	GRU-MAIN STREET	IND	ATP	VII	0.29	0.29	
Alachua	GRU-MAIN STREET	IND	AOF	VII	0.67	0.08	
Alachua	HAWTHORNE	GWR&IPR	RIB	IV	0.15	0.15	2
Alachua	HIGH SPRINGS	AI	OC	II	0.24	0.13	33
Alachua	NEWBERRY WWTF	AI	OC	II	0.35	0.26	40
Alachua	UF-LAKE ALICE	PAA&LI	GCI	III	0.96	0.97	100
Alachua	UF-LAKE ALICE	IND	AOF	VII	0.50	0.24	
County Subtotals					11.73	4.97	1204
Baker	BAKER CORRECTIONAL INSTITUTION	GWR&IPR	RIB	IV	0.19	0.07	5
Baker	BAKER CORRECTIONAL INSTITUTION	AI	OC	II	0.05	0.13	22
County Subtotals					0.24	0.20	27
Bay	LYNN HAVEN	PAA&LI	RI	III	0.37	0.37	511
Bay	LYNN HAVEN	PAA&LI	OPAA	III	0.07	0.07	60
Bay	LYNN HAVEN	PAA&LI	GCI	III	0.10	0.10	87
Bay	MILITARY POINT REGIONAL AWT FACILITY	PAA&LI	GCI	III	1.00	0.41	100
Bay	MILITARY POINT REGIONAL AWT FACILITY	IND	ATP	VII	0.11	0.07	10
Bay	PANAMA CITY BEACH	PAA&LI	RI	III	2.49	1.40	433
Bay	PANAMA CITY BEACH	IND	ATP	VII	0.01	0.00	1
Bay	PANAMA CITY BEACH	IND	AOF	VII	0.01	0.01	2
Bay	PANAMA CITY BEACH	PAA&LI	OPAA	III	0.96	0.62	193
Bay	SANDY CREEK RANCH	PAA&LI	GCI	III	0.08	0.02	30
County Subtotals					5.19	3.07	1427
Bradford	FLORIDA STATE PRISON WWTF	AI	OC	II	1.78	0.96	766

County	Reuse System Name	Reuse Type	Reuse Sub-Type	Part	Cap* (mgd)	Flow (mgd)	Area** (acres)
Bradford	STARKE, CITY OF	AI	OC	II	0.80	0.28	225
Bradford	STARKE, CITY OF	IND	ATP	VII	0.12	0.08	
<b>County Subtotals</b>					<b>2.70</b>	<b>1.31</b>	<b>991</b>
Brevard	BCUD-BAREFOOT BAY	IND	ATP	VII	0.01	0.00	
Brevard	BCUD-BAREFOOT BAY	AI	OC	II	0.92	0.14	360
Brevard	BCUD-BAREFOOT BAY	PAA&LI	GCI	III	0.12	0.27	50
Brevard	BCUD-NORTH BREVARD REGIONAL	PAA&LI	RI	III	0.04	0.04	20
Brevard	BCUD-NORTH BREVARD REGIONAL	PAA&LI	GCI	III	1.25	0.20	139
Brevard	BCUD-NORTH BREVARD REGIONAL	IND	ATP	VII	0.02	0.02	5
Brevard	BCUD-NORTH BREVARD REGIONAL	GWR&IPR	RIB	IV	0.75	0.04	14
Brevard	BCUD-PORT ST. JOHN	GWR&IPR	RIB	IV	0.36	0.23	2
Brevard	BCUD-PORT ST. JOHN	PAA&LI	OPAA	III	0.23	0.04	20
Brevard	BCUD-PORT ST. JOHN	IND	ATP	VII	0.00	0.00	1
Brevard	BCUD-PORT ST. JOHN	GWR&IPR	AF	IV	0.15	0.10	1
Brevard	BCUD-SOUTH BEACHES	PAA&LI	GCI	III	0.99	0.66	80
Brevard	BCUD-SOUTH BEACHES	PAA&LI	RI	III	0.30	0.67	36
Brevard	BCUD-SOUTH BEACHES	PAA&LI	OPAA	III	0.12	0.00	16
Brevard	BCUD-SOUTH CENTRAL REGIONAL	GWR&IPR	RIB	IV	0.55	0.04	82
Brevard	BCUD-SOUTH CENTRAL REGIONAL	PAA&LI	RI	III	1.80	1.55	955
Brevard	BCUD-SOUTH CENTRAL REGIONAL	PAA&LI	GCI	III	2.31	1.22	641
Brevard	BCUD-SOUTH CENTRAL REGIONAL	PAA&LI	OPAA	III	1.57	1.62	1001
Brevard	BCUD-SOUTH CENTRAL REGIONAL	WL	NA	NA	2.50	0.20	163
Brevard	BCUD-SYKES CREEK	AI	EC	III	0.39	0.00	150
Brevard	BCUD-SYKES CREEK	AI	OC	II	0.04	0.04	4
Brevard	BCUD-SYKES CREEK	IND	ATP	VII	0.15	0.15	20
Brevard	BCUD-SYKES CREEK	PAA&LI	GCI	III	0.26	0.19	120
Brevard	BCUD-SYKES CREEK	PAA&LI	RI	III	0.14	1.18	139
Brevard	CAPE CANAVERAL	PAA&LI	OPAA	III	0.00	0.00	0
Brevard	CAPE CANAVERAL	PAA&LI	RI	III	0.70	0.93	205
Brevard	CAPE CANAVERAL	IND	ATP	VII	0.08	0.00	
Brevard	CAPE CANAVERAL	OTH	OTH	III	0.10	0.00	70
Brevard	CCAFS-REGIONAL	GWR&IPR	RIB	IV	0.80	0.39	5
Brevard	COCOA BEACH WRF	PAA&LI	GCI	III	7.80	3.48	1200

County	Reuse System Name	Reuse Type	Reuse Sub-Type	Part	Cap* (mgd)	Flow (mgd)	Area** (acres)
Brevard	COCOA, CITY OF RECLAIMED WATER SYSTEM	TF	NA	III	0.00	0.00	
Brevard	COCOA, CITY OF RECLAIMED WATER SYSTEM	IND	AOF	VII	0.22	0.02	
Brevard	COCOA, CITY OF RECLAIMED WATER SYSTEM	PAA&LI	GCI	III	0.11	0.04	14
Brevard	COCOA, CITY OF RECLAIMED WATER SYSTEM	PAA&LI	OPAA	III	0.98	0.83	127
Brevard	COCOA, CITY OF RECLAIMED WATER SYSTEM	PAA&LI	RI	III	3.08	1.05	398
Brevard	COCOA, CITY OF RECLAIMED WATER SYSTEM	IND	ATP	VII	0.17	0.19	
Brevard	MELBOURNE-NORTH & SOUTH SERVICE AREA	PAA&LI	RI	III	1.40	0.46	189
Brevard	MELBOURNE-NORTH & SOUTH SERVICE AREA	PAA&LI	OPAA	III	1.90	0.78	260
Brevard	MELBOURNE-NORTH & SOUTH SERVICE AREA	PAA&LI	GCI	III	1.50	0.40	220
Brevard	MELBOURNE-NORTH & SOUTH SERVICE AREA	IND	ATP	VII	0.57	0.57	56
Brevard	PALM BAY	PAA&LI	GCI	III	0.50	0.00	170
Brevard	PALM BAY	PAA&LI	OPAA	III	0.02	0.02	35
Brevard	PALM BAY	AI	OC	II	0.28	0.01	7
Brevard	PALM BAY	IND	AOF	VII	1.01	0.16	
Brevard	PALM BAY	IND	ATP	VII	0.08	0.08	
Brevard	PALM BAY	PAA&LI	RI	III	0.18	0.30	
Brevard	RAY BULLARD WRF	PAA&LI	OPAA	III	0.00	0.00	5
Brevard	RAY BULLARD WRF	PAA&LI	RI	III	1.02	0.98	173
Brevard	ROCKLEDGE	IND	ATP	VII	0.32	0.32	
Brevard	ROCKLEDGE	PAA&LI	RI	III	3.32	1.04	113
Brevard	ROCKLEDGE	PAA&LI	GCI	III	0.39	0.15	120
Brevard	ROCKLEDGE	PAA&LI	OPAA	III	0.70	0.00	5
Brevard	SUN LAKE ESTATES	GWR&IPR	RIB	IV	0.14	0.03	8
Brevard	THE GREAT OUTDOORS GOLF/R V RESORT	PAA&LI	GCI	III	0.08	0.08	138
Brevard	THE GREAT OUTDOORS GOLF/R V RESORT	PAA&LI	RI	III	0.03	0.03	155
Brevard	TITUSVILLE REUSE SYSTEM	PAA&LI	GCI	III	0.65	0.50	300
Brevard	TITUSVILLE REUSE SYSTEM	PAA&LI	OPAA	III	1.36	0.54	350
Brevard	TITUSVILLE REUSE SYSTEM	WL	NA	NA	4.68	0.00	292
Brevard	TITUSVILLE REUSE SYSTEM	PAA&LI	RI	III	1.54	1.95	396
County Subtotals					50.68	23.91	9029
Broward	BROWARD CO. NORTH REGIONAL	IND	AOF	VII	1.40	1.40	535
Broward	BROWARD CO. NORTH REGIONAL	IND	ATP	VII	4.10	4.10	81
Broward	BROWARD CO. NORTH REGIONAL	PAA&LI	OPAA	III	10.00	0.20	408

County	Reuse System Name	Reuse Type	Reuse Sub-Type	Part	Cap* (mgd)	Flow (mgd)	Area** (acres)
Broward	HOLLYWOOD	PAA&LI	GCI	III	4.00	2.52	753
Broward	HOLLYWOOD	IND	ATP	VII	4.00	3.28	
Broward	HOLLYWOOD	PAA&LI	OPAA	III	0.07	0.00	20
Broward	MIRAMAR, CITY OF WWTF	IND	ATP	VII	0.79	0.79	23
Broward	MIRAMAR, CITY OF WWTF	PAA&LI	RI	III	4.00	0.21	23
Broward	MIRAMAR, CITY OF WWTF	PAA&LI	OPAA	III	1.88	1.88	
Broward	PLANTATION REGIONAL WWTF	IND	ATP	VII	1.00	0.29	15
Broward	PLANTATION REGIONAL WWTF	PAA&LI	OPAA	III	1.00	0.00	114
Broward	POMPANO BEACH	PAA&LI	GCI	III	0.66	0.66	300
Broward	POMPANO BEACH	PAA&LI	RI	III	0.63	0.63	
Broward	SUNRISE, CITY OF-SOUTHWEST	GWR&IPR	RIB	IV	0.45	0.38	5
Broward	TINDALL HAMMOCK I&SC (FERNCREST)	GWR&IPR	RIB	IV	0.60	0.20	100
<b>County Subtotals</b>					<b>34.57</b>	<b>16.54</b>	<b>2377</b>
Charlotte	CHARLOTTE CO.-BURNT STORE	GWR&IPR	RIB	IV	0.25	0.07	7
Charlotte	CHARLOTTE CO.-BURNT STORE	PAA&LI	OPAA	III	0.00	0.00	0
Charlotte	CHARLOTTE CO.-EASTPORT	PAA&LI	OPAA	III	0.48	0.10	124
Charlotte	CHARLOTTE CO.-EASTPORT	PAA&LI	GCI	III	1.39	0.55	358
Charlotte	CHARLOTTE CO.-EASTPORT	IND	ATP	VII	2.44	0.20	
Charlotte	CHARLOTTE CO.-EASTPORT	PAA&LI	RI	III	0.17	0.11	52
Charlotte	CHARLOTTE CO.-ROTONDA WEST	OTH	OTH	NA	4.00	0.03	
Charlotte	CHARLOTTE CO.-ROTONDA WEST	PAA&LI	GCI	III	0.71	0.45	150
Charlotte	CHARLOTTE CO.-ROTONDA WEST	PAA&LI	RI	III	0.05	0.08	12
Charlotte	CHARLOTTE CO.-WEST PORT	PAA&LI	OPAA	III	0.00	0.00	1
Charlotte	CHARLOTTE CO.-WEST PORT	PAA&LI	GCI	III	0.76	0.49	244
Charlotte	CHARLOTTE CO.-WEST PORT	IND	ATP	VII	0.16	0.00	
Charlotte	CHARLOTTE CORRECTIONAL INSTITUTION	TF	NA	III	0.12	0.04	
Charlotte	CHARLOTTE CORRECTIONAL INSTITUTION	GWR&IPR	RIB	IV	0.25	0.06	6
Charlotte	ENGLEWOOD WATER DISTRICT SOUTH	IND	ATP	VII	0.35	0.00	48
Charlotte	ENGLEWOOD WATER DISTRICT SOUTH	PAA&LI	RI	III	1.03	0.23	341
Charlotte	ENGLEWOOD WATER DISTRICT SOUTH	PAA&LI	OPAA	III	0.31	0.04	83
Charlotte	ENGLEWOOD WATER DISTRICT SOUTH	PAA&LI	GCI	III	1.92	1.01	548
Charlotte	RIVERWOOD UTILITIES	GWR&IPR	RIB	IV	0.50	0.01	2
Charlotte	RIVERWOOD UTILITIES	PAA&LI	GCI	III	0.50	0.11	134

County	Reuse System Name	Reuse Type	Reuse Sub-Type	Part	Cap* (mgd)	Flow (mgd)	Area** (acres)
Charlotte	SANDALHAVEN	GWR&IPR	RIB	IV	0.10	0.07	1
County Subtotals					15.49	3.65	2111
Citrus	BEVERLY HILLS - ROLLING OAKS	GWR&IPR	RIB	IV	1.00	0.46	5
Citrus	CITRUS CO.-BRENTWOOD REGIONAL	GWR&IPR	RIB	IV	0.50	0.29	8
Citrus	CITRUS CO.-CITRUS SPRINGS	GWR&IPR	RIB	IV	0.20	0.09	2
Citrus	CITRUS CO.-MEADOWCREST	GWR&IPR	RIB	IV	2.00	0.36	14
Citrus	CITRUS CO.-MEADOWCREST	PAA&LI	GCI	III	0.30	0.24	75
Citrus	CITRUS CO.-POINT OF WOODS	GWR&IPR	RIB	III	0.04	0.01	0
Citrus	CITRUS CO.-POINT OF WOODS	PAA&LI	GCI	III	0.04	0.01	18
Citrus	CITRUS CO.-SUGARMILL WOODS	AI	OC	II	0.70	0.48	33
Citrus	CRYSTAL RIVER, CITY OF	AI	OC	II	1.50	0.67	125
Citrus	INVERNESS, CITY OF	PAA&LI	GCI	III	0.90	0.25	89
Citrus	INVERNESS, CITY OF	AI	OC	II	1.50	0.23	87
Citrus	WALDEN WOODS MHP WWTF	GWR&IPR	RIB	IV	0.10	0.04	1
County Subtotals					8.78	3.14	457
Clay	CCUA-FLEMING ISLAND	PAA&LI	GCI	III	1.95	0.19	287
Clay	CCUA-FLEMING ISLAND	PAA&LI	RI	III	4.42	1.41	12713
Clay	CCUA-MID-CLAY REGIONAL	PAA&LI	RI	III	2.05	0.58	3887
Clay	CCUA-MID-CLAY REGIONAL	GWR&IPR	RIB	IV	0.85	0.09	7
Clay	CCUA-RIDAUGHT LANDING	PAA&LI	RI	III	2.37	0.03	
Clay	CCUA-SPENCER	PAA&LI	RI	III	7.63	1.89	1090
Clay	CCUA-SPENCER	PAA&LI	GCI	III	0.31	0.17	120
Clay	GREEN COVE SPRINGS-HARBOR ROAD WWTP	PAA&LI	GCI	III	0.75	0.22	180
County Subtotals					20.33	4.59	18284
Collier	AVE MARIA UTILITY CO	PAA&LI	OPAA	III	0.35	0.98	150
Collier	AVE MARIA UTILITY CO	PAA&LI	RI	III	0.19	0.50	82
Collier	AVE MARIA UTILITY CO	PAA&LI	GCI	III	0.36	0.00	151
Collier	COLLIER CO.-NORTH & SOUTH	PAA&LI	RI	III	11.15	8.70	2875
Collier	COLLIER CO.-NORTH & SOUTH	PAA&LI	OPAA	III	0.91	1.50	235
Collier	COLLIER CO.-NORTH & SOUTH	PAA&LI	GCI	III	10.12	8.40	2609
Collier	EVERGLADES WWTF	PAA&LI	RI	III	0.08	0.01	25

County	Reuse System Name	Reuse Type	Reuse Sub-Type	Part	Cap* (mgd)	Flow (mgd)	Area** (acres)
Collier	EVERGLADES WWTF	GWR&IPR	RIB	IV	0.12	0.06	1
Collier	EVERGLADES WWTF	PAA&LI	OPAA	III	0.08	0.00	25
Collier	FGUA-GOLDEN GATE	GWR&IPR	RIB	IV	1.25	0.00	7
Collier	IMMOKALEE	AI	OC	II	2.50	0.58	364
Collier	MARCO ISLAND UTILITIES	PAA&LI	GCI	III	0.97	0.67	314
Collier	MARCO ISLAND UTILITIES	PAA&LI	OPAA	III	1.46	1.16	550
Collier	MARCO SHORES UTILITIES	GWR&IPR	RIB	IV	3.50	0.09	21
Collier	NAPLES I, CITY OF	PAA&LI	RI	III	2.50	2.50	618
Collier	NAPLES I, CITY OF	PAA&LI	OPAA	III	0.56	0.56	158
Collier	NAPLES I, CITY OF	PAA&LI	GCI	III	1.75	1.75	1119
Collier	PORT OF THE ISLANDS-SOUTH	PAA&LI	RI	III	0.31	0.20	113
<b>County Subtotals</b>					<b>38.15</b>	<b>27.65</b>	<b>9417</b>
Columbia	COLUMBIA CORRECTIONAL INSTITUTION	AI	OC	II	0.28	0.22	36
Columbia	COLUMBIA CORRECTIONAL INSTITUTION	TF	NA	III	0.25	0.16	
Columbia	LAKE CITY WWTF	AI	OC	II	2.95	2.49	350
<b>County Subtotals</b>					<b>3.48</b>	<b>2.87</b>	<b>386</b>
De Soto	ARCADIA, CITY OF	PAA&LI	OPAA	III	0.07	0.03	60
De Soto	ARCADIA, CITY OF	PAA&LI	GCI	III	0.26	0.16	73
De Soto	ARCADIA, CITY OF	GWR&IPR	RIB	IV	0.04	0.01	2
De Soto	ARCADIA, CITY OF	AI	EC	III	1.27	0.34	466
De Soto	ARCADIA, CITY OF	PAA&LI	RI	III	0.02	0.02	1
De Soto	DESOTO CORRECTIONAL INSTITUTION	AI	OC	II	0.44	0.24	92
De Soto	DESOTO COUNTY REGIONAL WWTP	AI	OC	II	0.75	0.14	600
De Soto	LAKE SUZY WWTF	GWR&IPR	RIB	IV	0.09	0.06	6
De Soto	LAKE SUZY WWTF	PAA&LI	GCI	III	0.15	0.00	
<b>County Subtotals</b>					<b>3.08</b>	<b>0.99</b>	<b>1300</b>
Dixie	CROSS CITY, TOWN OF	AI	OC	II	0.40	0.16	77
<b>County Subtotals</b>					<b>0.40</b>	<b>0.16</b>	<b>77</b>
Duval	JACKSONVILLE BEACH	IND	ATP	VII	4.50	0.11	10
Duval	JACKSONVILLE BEACH	PAA&LI	GCI	III	0.75	0.82	128

County	Reuse System Name	Reuse Type	Reuse Sub-Type	Part	Cap* (mgd)	Flow (mgd)	Area** (acres)
Duval	JEA-BUCKMAN STREET	IND	ATP	III	3.23	3.23	
Duval	JEA-DISTRICT II	IND	ATP	VII	0.50	0.50	
Duval	JEA-DISTRICT II	IND	AOF	VII	5.00	2.10	
Duval	JEA-JACKSONVILLE HEIGHTS	IND	ATP	VII	0.04	0.04	
Duval	JEA-SOUTH GRID	PAA&LI	GCI	III	2.12	0.95	
Duval	JEA-SOUTH GRID	PAA&LI	OPAA	III	8.29	1.96	
Duval	JEA-SOUTH GRID	PAA&LI	RI	III	5.82	2.31	
Duval	JEA-SOUTH GRID	IND	ATP	VII	2.00	2.00	
Duval	JEA-SOUTHWEST DISTRICT	IND	ATP	VII	0.42	0.42	
Duval	NORMANDY VILLAGE UTILITY	GWR&IPR	RIB	IV	0.40	0.24	7
Duval	USN NAS JACKSONVILLE	PAA&LI	GCI	III	1.00	0.13	313
<b>County Subtotals</b>					<b>34.07</b>	<b>14.81</b>	<b>459</b>
Escambia	ECUA-BAYOU MARCUS WRF	WL	NA	NA	8.20	5.31	642
Escambia	ECUA-BAYOU MARCUS WRF	IND	ATP	VII	0.03	0.00	
Escambia	ECUA-CENTRAL WRF	IND	AOF	III	28.00	12.39	
Escambia	ECUA-CENTRAL WRF	IND	ATP	III	1.30	0.81	
Escambia	ECUA-CENTRAL WRF	AI	OC	II	2.55	1.17	119
Escambia	ECUA-PENSACOLA BEACH	PAA&LI	OPAA	III	0.43	0.06	4
Escambia	ECUA-PENSACOLA BEACH	IND	ATP	VII	0.16	0.07	
<b>County Subtotals</b>					<b>40.68</b>	<b>19.82</b>	<b>765</b>
Flagler	BULOW VILLAGE	GWR&IPR	RIB	IV	0.09	0.05	0
Flagler	BUNNELL, CITY OF	OTH	OTH	NA	0.10	0.04	50
Flagler	BUNNELL, CITY OF	PAA&LI	GCI	III	0.50	0.12	608
Flagler	DUNES CDD	PAA&LI	GCI	III	1.71	0.77	220
Flagler	DUNES CDD	PAA&LI	RI	III	6.04	1.33	779
Flagler	MATANZAS SHORES	GWR&IPR	RIB	IV	0.32	0.08	6
Flagler	PALM COAST	PAA&LI	RI	III	6.64	0.65	2043
Flagler	PALM COAST	GWR&IPR	AF	IV	0.60	0.48	60
Flagler	PALM COAST	GWR&IPR	RIB	IV	2.30	1.90	38
Flagler	PALM COAST	PAA&LI	GCI	III	1.78	1.61	448
Flagler	PALM COAST	PAA&LI	OPAA	III	2.14	0.49	668
Flagler	PLANTATION BAY WWTP	PAA&LI	GCI	III	0.48	0.10	75

County	Reuse System Name	Reuse Type	Reuse Sub-Type	Part	Cap* (mgd)	Flow (mgd)	Area** (acres)
County Subtotals					22.70	7.62	4994
Franklin	CARRABELLE, CITY OF	PAA&LI	GCI	III	0.60	0.22	81
Franklin	CARRABELLE, CITY OF	AI	OC	II	0.29	0.10	31
Franklin	CARRABELLE, CITY OF	TF	NA	III	0.09	0.07	
Franklin	EASTPOINT WATER & SEWER DISTRICT	AI	OC	II	0.30	0.14	38
County Subtotals					1.28	0.52	151
Gadsden	GRETNA, CITY OF	AI	OC	II	0.40	0.23	3
Gadsden	HAVANA, TOWN OF	AI	OC	II	0.40	0.08	174
Gadsden	HAVANA, TOWN OF	IND	ATP	VII	0.40	0.08	
Gadsden	QUINCY, CITY OF	IND	ATP	VII	0.02	0.02	
Gadsden	TALQUIN-GADSDEN EAST WWTF	GWR&IPR	RIB	IV	0.25	0.11	4
Gadsden	TALQUIN-HAVANA MIDDLE SCHOOL	GWR&IPR	RIB	IV	0.02	0.00	1
County Subtotals					1.48	0.52	182
Gilchrist	LANCASTER CORRECTIONAL INSTITUTION	AI	OC	II	0.25	0.09	34
Gilchrist	TRENTON WWTF	AI	OC	II	0.20	0.07	40
County Subtotals					0.45	0.16	74
Glades	GLADES COUNTY CORRECTIONAL WWTF	WL	NA	NA	0.23	0.09	52
Glades	GLADES COUNTY CORRECTIONAL WWTF	AI	OC	II	0.09	0.09	15
County Subtotals					0.32	0.17	67
Gulf	GULF CORRECTIONAL INSTITUTION	AI	OC	II	0.35	0.26	33
Gulf	PORT ST. JOE, CITY OF	AI	OC	II	1.90	0.33	98
County Subtotals					2.25	0.59	131
Hamilton	JENNINGS	AI	OC	II	0.20	0.16	44
Hamilton	SR-6/I-75 WWTF	AI	OC	II	0.13	0.01	19
Hamilton	WHITE SPRINGS, TOWN OF	IND	AOF	VII	0.00	0.00	
County Subtotals					0.33	0.17	63
Hardee	BOWLING GREEN	IND	AOF	VII	0.32	0.15	148



County	Reuse System Name	Reuse Type	Reuse Sub-Type	Part	Cap* (mgd)	Flow (mgd)	Area** (acres)
Hardee	HARDEE COUNTY CORRECTIONAL	AI	OC	II	0.21	0.25	109
Hardee	WAUCHULA HILLS	IND	AOF	VII	0.36	0.09	
Hardee	WAUCHULA, CITY OF	IND	AOF	VII	1.20	0.61	
Hardee	ZOLFO SPRINGS	AI	OC	II	0.20	0.14	148
County Subtotals					2.29	1.22	405
Hendry	CLEWISTON, CITY OF	AI	OC	II	1.50	1.23	193
Hendry	HENDRY CORRECTIONAL INSTITUTION	AI	OC	II	0.36	0.10	56
Hendry	LABELLE #1	GWR&IPR	RIB	IV	0.75	0.48	99
Hendry	PORT LABELLE	GWR&IPR	RIB	IV	0.50	0.24	5
County Subtotals					3.11	2.05	353
Hernando	BROOKSVILLE, CITY OF	IND	AOF	VII	8.00	0.95	1345
Hernando	HERNANDO CO.-BERKELEY MANOR	GWR&IPR	RIB	IV	0.41	0.19	6
Hernando	HERNANDO CO.-BROOKRIDGE	GWR&IPR	RIB	IV	0.75	0.43	53
Hernando	HERNANDO CO.-HERNANDO AIRPORT SUBREGIONAL	GWR&IPR	RIB	IV	0.75	0.73	6
Hernando	HERNANDO CO.-RIDGE MANOR	GWR&IPR	RIB	IV	0.75	0.24	25
Hernando	HERNANDO CO.-SPRING HILL	GWR&IPR	RIB	IV	1.27	0.75	
Hernando	HERNANDO CO.-SPRING HILL	PAA&LI	GCI	III	2.80	1.15	356
Hernando	HERNANDO CO.-THE GLEN	GWR&IPR	RIB	IV	3.00	0.52	23
County Subtotals					17.73	4.95	1814
Highlands	AVON PARK WATER POLL. CONTROL FAC.	GWR&IPR	RIB	IV	1.50	0.43	17
Highlands	SEBRING AIRPORT AUTHORITY	AI	OC	II	0.10	0.02	67
Highlands	SEBRING, CITY OF	GWR&IPR	RIB	IV	1.70	0.85	11
Highlands	SEBRING, CITY OF	IND	ATP	VII	0.02	0.02	
Highlands	SUN 'N LAKE ESTATES OF SEBRING	GWR&IPR	RIB	IV	0.70	0.42	3
Highlands	SUN 'N LAKE OF SEBRING UNIT 4	GWR&IPR	RIB	IV	0.25	0.05	5
Highlands	TOMOKA HEIGHTS WWTP/PLACID UTILITIES	GWR&IPR	RIB	IV	0.20	0.05	1
County Subtotals					4.47	1.85	104
Hillsborough	CW UTILITY-COUNTRY MEADOWS/GOLDEN LAKES	GWR&IPR	RIB	IV	0.11	0.06	5
Hillsborough	CW UTILITY-COUNTRY MEADOWS/GOLDEN LAKES	PAA&LI	GCI	III	0.06	0.03	32
Hillsborough	HILLS. CO.-NORTHWEST REUSE SYSTEM	PAA&LI	RI	III	7.59	7.59	

County	Reuse System Name	Reuse Type	Reuse Sub-Type	Part	Cap* (mgd)	Flow (mgd)	Area** (acres)
Hillsborough	HILLS. CO.-NORTHWEST REUSE SYSTEM	AI	EC	III	0.00	0.00	18
Hillsborough	HILLS. CO.-NORTHWEST REUSE SYSTEM	PAA&LI	OPAA	III	1.67	1.67	
Hillsborough	HILLS. CO.-NORTHWEST REUSE SYSTEM	IND	ATP	VII	0.95	0.95	
Hillsborough	HILLS. CO.-NORTHWEST REUSE SYSTEM	PAA&LI	GCI	III	0.84	0.84	
Hillsborough	HILLS. CO.-SOUTH-CENTRAL COUNTY REUSE SYSTE	IND	AOF	VII	3.90	3.90	
Hillsborough	HILLS. CO.-SOUTH-CENTRAL COUNTY REUSE SYSTE	AI	OC	II	0.00	0.00	
Hillsborough	HILLS. CO.-SOUTH-CENTRAL COUNTY REUSE SYSTE	PAA&LI	GCI	III	1.22	1.22	
Hillsborough	HILLS. CO.-SOUTH-CENTRAL COUNTY REUSE SYSTE	PAA&LI	OPAA	III	1.27	1.27	
Hillsborough	HILLS. CO.-SOUTH-CENTRAL COUNTY REUSE SYSTE	PAA&LI	RI	III	3.67	3.67	
Hillsborough	HILLS. CO.-SOUTH-CENTRAL COUNTY REUSE SYSTE	IND	ATP	VII	0.73	0.73	3
Hillsborough	MACDILL AIR FORCE BASE	GWR&IPR	RIB	IV	1.20	0.13	18
Hillsborough	MACDILL AIR FORCE BASE	AI	OC	II	0.08	0.01	10
Hillsborough	MACDILL AIR FORCE BASE	PAA&LI	GCI	III	1.20	0.28	497
Hillsborough	PEBBLE CREEK VILLAGE	PAA&LI	OPAA	III	0.18	0.09	39
Hillsborough	PEBBLE CREEK VILLAGE	PAA&LI	GCI	III	0.22	0.11	56
Hillsborough	PLANT CITY WRF	PAA&LI	OPAA	III	0.00	0.00	2
Hillsborough	PLANT CITY WRF	PAA&LI	RI	III	0.75	0.17	198
Hillsborough	PLANT CITY WRF	IND	ATP	VII	0.14	0.28	15
Hillsborough	PLANT CITY WRF	IND	AOF	VII	3.40	1.78	
Hillsborough	PLANT CITY WRF	AI	EC	III	0.71	0.26	103
Hillsborough	RICE CREEK UTILITY COMPANY	GWR&IPR	AF	IV	0.23	0.01	2
Hillsborough	RICE CREEK UTILITY COMPANY	GWR&IPR	RIB	IV	0.23	0.09	4
Hillsborough	RIVERSIDE CLUB	GWR&IPR	RIB	IV	0.12	0.08	19
Hillsborough	TAMPA, CITY OF-HOWARD F. CURREN	PAA&LI	RI	III	8.00	2.13	870
Hillsborough	TAMPA, CITY OF-HOWARD F. CURREN	PAA&LI	OPAA	III	1.60	1.60	601
Hillsborough	TAMPA, CITY OF-HOWARD F. CURREN	IND	ATP	VII	8.60	8.20	
Hillsborough	TAMPA, CITY OF-HOWARD F. CURREN	IND	AOF	VII	15.22	4.09	
Hillsborough	WINDEMERE/SCARECROW UTIL.	GWR&IPR	RIB	IV	0.19	0.14	4
<b>County Subtotals</b>					<b>64.05</b>	<b>41.36</b>	<b>2496</b>
Indian River	IRCUD-WEST REGIONAL	GWR&IPR	RIB	IV	1.24	0.81	41
Indian River	IRCUD-WEST REGIONAL	PAA&LI	OPAA	III	0.29	0.00	120
Indian River	IRCUD-WEST REGIONAL	PAA&LI	GCI	III	4.63	3.09	1242
Indian River	VERO BEACH, CITY OF	GWR&IPR	AF	IV	0.01	0.00	13

County	Reuse System Name	Reuse Type	Reuse Sub-Type	Part	Cap* (mgd)	Flow (mgd)	Area** (acres)
Indian River	VERO BEACH, CITY OF	PAA&LI	RI	III	2.64	0.93	1596
Indian River	VERO BEACH, CITY OF	PAA&LI	OPAA	III	0.45	0.18	108
Indian River	VERO BEACH, CITY OF	PAA&LI	GCI	III	0.30	0.13	182
Indian River	VERO BEACH, CITY OF	IND	ATP	VII	0.12	0.22	
Indian River	VERO BEACH, CITY OF	IND	AOF	VII	0.35	0.02	
County Subtotals					10.03	5.36	3301
Jackson	COTTONDALE, CITY OF	AI	OC	II	0.30	0.06	50
Jackson	GRAND RIDGE, TOWN OF	AI	OC	II	0.21	0.05	
Jackson	JACKSON CORRECTIONAL INSTITUTION	AI	OC	II	0.24	0.20	28
Jackson	MARIANNA, CITY OF WWTP	AI	OC	II	4.00	0.94	
Jackson	MARIANNA, CITY OF WWTP	IND	ATP	VII	0.04	0.04	
Jackson	SNEADS, TOWN OF	AI	OC	II	0.73	0.35	253
County Subtotals					5.52	1.64	331
Jefferson	JEFFERSON CORRECTIONAL INSTITUTION	AI	OC	II	0.12	0.13	18
Jefferson	JEFFERSON CORRECTIONAL INSTITUTION	TF	NA	III	0.19	0.06	
Jefferson	MONTICELLO, CITY OF	AI	OC	II	1.00	0.39	351
County Subtotals					1.30	0.58	369
Lafayette	MAYO CORRECTIONAL INSTITUTION	GWR&IPR	RIB	IV	0.50	0.18	
Lafayette	MAYO, TOWN OF	AI	OC	II	0.15	0.09	33
County Subtotals					0.65	0.28	33
Lake	CLERBROOK RV RESORTS	GWR&IPR	RIB	IV	0.12	0.04	1
Lake	CLERMONT-EAST	GWR&IPR	RIB	IV	0.75	0.71	5
Lake	CLERMONT-EAST	PAA&LI	GCI	III	1.00	0.30	553
Lake	CLERMONT-EAST	PAA&LI	RI	III	4.40	1.17	929
Lake	CLERMONT-EAST	PAA&LI	OPAA	III	0.08	0.08	24
Lake	CLERMONT-EAST	IND	ATP	VII	0.02	0.02	45
Lake	EUSTIS, CITY OF	GWR&IPR	RIB	IV	0.53	0.05	13
Lake	EUSTIS, CITY OF	AI	OC	II	2.56	0.24	280
Lake	EUSTIS, CITY OF	PAA&LI	GCI	III	1.60	0.63	193
Lake	EUSTIS, CITY OF	PAA&LI	RI	III	0.10	0.05	26

County	Reuse System Name	Reuse Type	Reuse Sub-Type	Part	Cap* (mgd)	Flow (mgd)	Area** (acres)
Lake	EUSTIS, CITY OF	PAA&LI	OPAA	III	1.19	0.11	67
Lake	GROVELAND, CITY OF	PAA&LI	GCI	III	0.75	0.34	135
Lake	GROVELAND-SUNSHINE PARKWAY	PAA&LI	RI	III	1.00	0.28	697
Lake	GROVELAND-SUNSHINE PARKWAY	GWR&IPR	RIB	IV	0.42	0.02	5
Lake	LADY LAKE WWTF	PAA&LI	OPAA	III	0.38	0.15	49
Lake	LADY LAKE WWTF	GWR&IPR	RIB	IV	0.25	0.07	11
Lake	LAKE CORRECTIONAL INSTITUTION	AI	OC	II	0.18	0.11	12
Lake	LAKE GROVES UTILITIES	GWR&IPR	RIB	IV	0.50	0.35	2
Lake	LAKE GROVES UTILITIES	PAA&LI	RI	III	1.00	0.06	56
Lake	LEESBURG, CITY OF	GWR&IPR	RIB	IV	0.23	0.00	2
Lake	LEESBURG, CITY OF	PAA&LI	OPAA	III	0.01	0.01	2
Lake	LEESBURG, CITY OF	PAA&LI	GCI	III	0.37	0.36	270
Lake	LEESBURG, CITY OF	AI	OC	II	6.50	1.20	675
Lake	LEESBURG, CITY OF	PAA&LI	RI	III	8.00	0.41	1083
Lake	MID-FLORIDA LAKES	AI	OC	II	0.18	0.12	10
Lake	MINNEOLA, CITY OF	GWR&IPR	RIB	IV	0.50	0.13	6
Lake	MINNEOLA, CITY OF	PAA&LI	RI	III	0.50	0.00	
Lake	MOUNT DORA, CITY OF	IND	ATP	VII	0.05	0.05	0
Lake	MOUNT DORA, CITY OF	PAA&LI	OPAA	III	1.13	0.90	65
Lake	MOUNT DORA, CITY OF	PAA&LI	RI	III	1.10	0.50	2264
Lake	MOUNT DORA, CITY OF	AI	OC	II	0.26	0.11	39
Lake	MOUNT DORA, CITY OF	GWR&IPR	RIB	IV	0.20	0.00	4
Lake	OAK SPRINGS MHP	GWR&IPR	RIB	IV	0.15	0.04	1
Lake	PENNBROOKE WWTF	GWR&IPR	RIB	IV	0.03	0.01	1
Lake	PENNBROOKE WWTF	PAA&LI	GCI	III	0.18	0.10	72
Lake	PINE ISLAND WWTF	PAA&LI	GCI	III	0.23	0.00	
Lake	SOUTHLAKE COMMUNITY	GWR&IPR	RIB	IV	1.18	0.76	5
Lake	ST. JOHNS RIVER UTILITY (ASTOR PARK)	GWR&IPR	RIB	IV	0.30	0.13	11
Lake	TAVARES/WOODLEA ROAD	GWR&IPR	RIB	IV	3.00	1.15	10
Lake	TAVARES/WOODLEA ROAD	PAA&LI	RI	III	1.08	0.14	48
Lake	THE VILLAGES-VILLAGES	PAA&LI	GCI	III	2.83	0.74	417
Lake	THE VILLAGES-VILLAGES	PAA&LI	OPAA	III	0.41	0.09	60
Lake	THE VILLAGES-VILLAGES	GWR&IPR	RIB	IV	0.75	0.16	9
Lake	UMATILLA	IND	ATP	VII	0.04	0.04	

County	Reuse System Name	Reuse Type	Reuse Sub-Type	Part	Cap* (mgd)	Flow (mgd)	Area** (acres)
Lake	UMATILLA	GWR&IPR	RIB	IV	0.10	0.00	12
Lake	UMATILLA	GWR&IPR	AF	IV	0.20	0.11	15
Lake	WATER OAK ESTATES	GWR&IPR	AF	IV	0.20	0.06	19
<b>County Subtotals</b>					<b>46.53</b>	<b>12.07</b>	<b>8203</b>
Lee	BONITA SPRINGS-RESOURCE CONSERVATION SYS.	PAA&LI	RI	III	6.41	3.52	915
Lee	BONITA SPRINGS-RESOURCE CONSERVATION SYS.	PAA&LI	GCI	III	3.12	3.37	445
Lee	BONITA SPRINGS-RESOURCE CONSERVATION SYS.	PAA&LI	OPAA	III	0.91	0.52	129
Lee	CAPE CORAL, WATER INDEPENDENCE FOR	PAA&LI	OPAA	III	5.50	5.50	
Lee	CAPE CORAL, WATER INDEPENDENCE FOR	PAA&LI	RI	III	29.40	23.13	393
Lee	CITRUS PARK-NORTH	GWR&IPR	RIB	IV	0.20	0.12	
Lee	CROSS CREEK COUNTRY CLUB	PAA&LI	GCI	III	0.25	0.13	60
Lee	EAGLE RIDGE	PAA&LI	GCI	III	0.32	0.23	90
Lee	FGUA-DEL PRADO WWTF (FKA NORTH FORT MYERS	PAA&LI	OPAA	III	0.04	0.04	
Lee	FGUA-DEL PRADO WWTF (FKA NORTH FORT MYERS	PAA&LI	RI	III	1.00	0.21	500
Lee	FGUA-DEL PRADO WWTF (FKA NORTH FORT MYERS	PAA&LI	GCI	III	3.80	0.79	1171
Lee	FGUA-LAKE FAIRWAYS FFEC SIX	PAA&LI	GCI	III	0.11	0.10	57
Lee	FGUA-LEHIGH ACRES	GWR&IPR	RIB	IV	1.48	0.15	34
Lee	FGUA-LEHIGH ACRES	PAA&LI	GCI	III	0.83	0.96	440
Lee	FIDDLESTICKS COUNTRY CLUB	PAA&LI	GCI	III	0.15	0.07	175
Lee	FIDDLESTICKS COUNTRY CLUB	GWR&IPR	RIB	IV	0.15	0.01	1
Lee	FOREST UTILITIES	PAA&LI	GCI	III	2.00	0.21	280
Lee	FORT MYERS CITY CENTRAL	IND	ATP	VII	0.21	0.21	
Lee	FORT MYERS CITY CENTRAL	PAA&LI	OPAA	III	0.18	0.11	60
Lee	FORT MYERS CITY CENTRAL	PAA&LI	GCI	III	3.00	1.92	681
Lee	FORT MYERS CITY CENTRAL	OTH	OTH	NA	0.07	0.04	16
Lee	FORT MYERS CITY CENTRAL	IND	AOF	VII	1.30	0.85	
Lee	FOUNTAIN LAKES (AQUA UTILITIES FL)	GWR&IPR	RIB	IV	0.19	0.15	4457
Lee	GASPARILLA ISLAND WATER	PAA&LI	GCI	III	0.48	0.23	114
Lee	HUNTER'S RIDGE	PAA&LI	GCI	III	0.23	0.26	83
Lee	LEE CO.-FIESTA VILLAGE	PAA&LI	RI	III	0.32	0.39	139
Lee	LEE CO.-FIESTA VILLAGE	IND	ATP	VII	0.00	0.00	
Lee	LEE CO.-FIESTA VILLAGE	PAA&LI	GCI	III	1.75	0.90	457
Lee	LEE CO.-FIESTA VILLAGE	PAA&LI	OPAA	III	0.14	0.10	227

County	Reuse System Name	Reuse Type	Reuse Sub-Type	Part	Cap* (mgd)	Flow (mgd)	Area** (acres)
Lee	LEE CO.-FORT MYERS BEACH	OTH	OTH	NA	0.55	0.00	
Lee	LEE CO.-FORT MYERS BEACH	GWR&IPR	RIB	IV	0.55	0.45	52
Lee	LEE CO.-FORT MYERS BEACH	PAA&LI	GCI	III	1.97	1.74	604
Lee	LEE CO.-FORT MYERS BEACH	PAA&LI	OPAA	III	0.34	0.69	63
Lee	LEE CO.-FORT MYERS BEACH	PAA&LI	RI	III	0.27	0.36	56
Lee	LEE CO.-GATEWAY	PAA&LI	OPAA	III	0.50	0.46	158
Lee	LEE CO.-GATEWAY	PAA&LI	RI	III	2.51	2.22	798
Lee	LEE CO.-PINE ISLAND WWTP	PAA&LI	RI	III	0.02	0.00	5
Lee	LEE CO.-PINE ISLAND WWTP	AI	OC	II	0.47	0.10	133
Lee	LEE CO.-SAN CARLOS	PAA&LI	OPAA	III	0.03	0.03	2
Lee	LEE CO.-SAN CARLOS	PAA&LI	GCI	III	0.30	0.10	120
Lee	LEE CO.-THREE OAKS	PAA&LI	RI	III	0.16	0.05	25
Lee	LEE CO.-THREE OAKS	PAA&LI	OPAA	III	0.01	0.04	17
Lee	LEE CO.-THREE OAKS	PAA&LI	GCI	III	3.19	1.90	580
Lee	LEE CO.-THREE OAKS	IND	ATP	VII	0.21	0.21	
Lee	LEE CO.-WATERWAY ESTATES	PAA&LI	RI	III	1.25	0.00	118
Lee	SANIBEL-DONAX	PAA&LI	GCI	III	1.18	0.84	228
Lee	SANIBEL-DONAX	IND	ATP	VII	0.50	0.03	5
Lee	SANIBEL-DONAX	PAA&LI	RI	III	0.48	0.24	85
Lee	SOUTH SEAS PLANTATION (AQUA UTILITIES FL)	PAA&LI	GCI	III	0.26	0.15	32
County Subtotals					78.29	53.80	14006
Leon	TALLAHASSEE, CITY OF-T.P. SMITH	AI	OC	II	31.36	16.14	2590
Leon	TALLAHASSEE, CITY OF-T.P. SMITH	PAA&LI	OPAA	III	5.70	0.19	735
Leon	TALQUIN-KILLEARN LAKES SUBDIVISION	AI	OC	II	0.61	0.49	225
Leon	TALQUIN-KILLEARN LAKES SUBDIVISION	GWR&IPR	RIB	IV	0.09	0.00	6
Leon	TALQUIN-LAKE JACKSON	GWR&IPR	RIB	IV	0.50	0.21	6
Leon	TALQUIN-MEADOWS-AT-WOODRUN	GWR&IPR	RIB	IV	0.10	0.04	2
Leon	TALQUIN-SANDSTONE RANCH SUBDIVISION	GWR&IPR	RIB	IV	0.25	0.03	2
County Subtotals					38.61	17.11	3566
Levy	CEDAR KEY	PAA&LI	OPAA	III	0.00	0.01	1
Levy	CEDAR KEY	GWR&IPR	AF	IV	0.17	0.09	1
Levy	CHIEFLAND	GWR&IPR	RIB	IV	0.48	0.24	11

County	Reuse System Name	Reuse Type	Reuse Sub-Type	Part	Cap* (mgd)	Flow (mgd)	Area** (acres)
Levy	WILLISTON, CITY OF	AI	OC	II	0.45	0.20	59
County Subtotals					1.10	0.53	72
Liberty	BRISTOL, CITY OF	GWR&IPR	RIB	IV	0.25	0.13	3
Liberty	LIBERTY CORRECTIONAL INSTITUTION	GWR&IPR	RIB	IV	0.28	0.15	5
County Subtotals					0.53	0.28	8
Madison	GREENVILLE, TOWN OF	AI	OC	II	0.15	0.06	29
Madison	MADISON, CITY OF	AI	OC	II	1.37	0.71	315
County Subtotals					1.52	0.77	344
Manatee	BRADENTON, CITY OF	AI	EC	III	0.80	0.00	350
Manatee	BRADENTON, CITY OF	IND	ATP	VII	0.40	0.46	14
Manatee	BRADENTON, CITY OF	PAA&LI	OPAA	III	0.06	0.06	44
Manatee	BRADENTON, CITY OF	PAA&LI	RI	III	0.04	0.04	2
Manatee	BRADENTON, CITY OF	PAA&LI	GCI	III	0.20	0.10	109
Manatee	BRADENTON, CITY OF	IND	AOF	VII	2.19	0.02	194
Manatee	MANATEE CO. MASTER REUSE SYSTEM	PAA&LI	RI	III	9.30	3.10	4880
Manatee	MANATEE CO. MASTER REUSE SYSTEM	PAA&LI	OPAA	III	2.46	2.46	434
Manatee	MANATEE CO. MASTER REUSE SYSTEM	PAA&LI	GCI	III	1.90	1.43	1000
Manatee	MANATEE CO. MASTER REUSE SYSTEM	AI	EC	III	8.90	6.77	5383
Manatee	PALMETTO, CITY OF	IND	ATP	VII	0.04	0.04	
Manatee	PALMETTO, CITY OF	OTH	OTH	III	0.61	0.03	
Manatee	PALMETTO, CITY OF	PAA&LI	GCI	III	0.23	0.09	82
Manatee	PALMETTO, CITY OF	AI	OC	II	0.82	0.00	100
Manatee	PALMETTO, CITY OF	PAA&LI	OPAA	III	0.04	0.00	
Manatee	PALMETTO, CITY OF	PAA&LI	RI	III	2.40	0.81	4700
County Subtotals					30.39	15.40	17292
Marion	BELLEVIEW	PAA&LI	GCI	III	1.30	0.32	444
Marion	BELLEVIEW	AI	OC	II	0.30	0.05	20
Marion	DUNNELLON	AI	OC	II	0.34	0.16	51
Marion	JULIETTE FALLS	PAA&LI	GCI	III	0.10	0.00	100
Marion	MARION CO.-NW REGIONAL (GOLDEN OCALA)	PAA&LI	GCI	III	0.16	0.00	155

County	Reuse System Name	Reuse Type	Reuse Sub-Type	Part	Cap* (mgd)	Flow (mgd)	Area** (acres)
Marion	MARION CO.-NW REGIONAL (GOLDEN OCALA)	AI	OC	II	0.02	0.02	2
Marion	MARION CO.-OAK RUN	GWR&IPR	RIB	IV	1.60	0.81	12
Marion	MARION CO.-OAK RUN	PAA&LI	GCI	III	1.60	0.11	351
Marion	MARION CO.-SILVER SPRINGS REGIONAL WWTP	GWR&IPR	RIB	IV	0.45	0.13	22
Marion	MARION CO.-SILVER SPRINGS SHORES	AI	OC	II	1.00	0.44	130
Marion	MARION CO.-SILVER SPRINGS SHORES	GWR&IPR	RIB	IV	0.50	0.41	8
Marion	MARION CO.-STONECREST PUD	PAA&LI	GCI	III	0.35	0.09	127
Marion	MARION CO.-STONECREST PUD	GWR&IPR	RIB	IV	0.23	0.10	2
Marion	MARION CO.-SUMMERGLEN WWTF	PAA&LI	GCI	III	0.20	0.00	120
Marion	MARION CORRECTIONAL INSTITUTION	AI	OC	II	0.75	0.49	92
Marion	MARION LANDING	GWR&IPR	RIB	IV	0.15	0.04	2
Marion	OCALA WWTP # 1	PAA&LI	OPAA	III	0.65	0.25	79
Marion	OCALA WWTP # 1	PAA&LI	GCI	III	1.82	0.37	347
Marion	OCALA WWTP #2	PAA&LI	RI	III	0.06	0.00	15
Marion	OCALA WWTP #2	PAA&LI	OPAA	III	0.39	0.07	103
Marion	OCALA WWTP #2	PAA&LI	GCI	III	0.35	0.18	90
Marion	OCALA WWTP #2	AI	OC	II	5.83	2.33	653
Marion	OCALA WWTP #3	PAA&LI	OPAA	III	4.97	2.15	426
Marion	ON TOP OF THE WORLD/BAY LAUREL	GWR&IPR	RIB	IV	0.30	0.00	2
Marion	ON TOP OF THE WORLD/BAY LAUREL	AI	OC	II	1.25	0.21	143
Marion	ON TOP OF THE WORLD/BAY LAUREL	PAA&LI	OPAA	III	0.03	0.03	32
Marion	ON TOP OF THE WORLD/BAY LAUREL	PAA&LI	GCI	III	1.25	0.24	222
Marion	RAINBOW SPRINGS FIFTH REPLAT WWTF	AI	OC	II	0.23	0.13	35
Marion	ROLLING GREENS	GWR&IPR	RIB	IV	0.25	0.07	
<b>County Subtotals</b>					<b>26.40</b>	<b>9.19</b>	<b>3786</b>
Martin	INDIANTOWN COMPANY	GWR&IPR	RIB	IV	0.51	0.26	14
Martin	INDIANTOWN COMPANY	AI	OC	II	0.14	0.00	25
Martin	INDIANTOWN COMPANY	IND	AOF	VII	1.00	0.12	
Martin	MARTIN CO. UTIL.- NORTH	PAA&LI	GCI	III	0.40	0.20	88
Martin	MARTIN CO. UTIL.- NORTH	PAA&LI	OPAA	III	0.38	0.11	10
Martin	MARTIN CO. UTIL.- NORTH	PAA&LI	RI	III	0.44	0.52	157
Martin	MARTIN CO. UTIL.-INDIAN RIVER PLANTATION	PAA&LI	GCI	III	0.30	0.25	70
Martin	MARTIN CO. UTIL.-TROPICAL FARMS	PAA&LI	OPAA	III	0.18	0.03	33



County	Reuse System Name	Reuse Type	Reuse Sub-Type	Part	Cap* (mgd)	Flow (mgd)	Area** (acres)
Martin	MARTIN CO. UTIL.-TROPICAL FARMS	PAA&LI	RI	III	0.41	0.26	150
Martin	MARTIN CO. UTIL.-TROPICAL FARMS	PAA&LI	GCI	III	2.90	1.39	956
Martin	MARTIN CORRECTIONAL INSTITUTION	AI	OC	II	0.37	0.12	80
Martin	MARTIN CORRECTIONAL INSTITUTION	OTH	OTH	III	0.04	0.04	
Martin	MARTIN CORRECTIONAL INSTITUTION	TF	NA	III	0.37	0.02	
Martin	SAILFISH POINT	PAA&LI	GCI	III	0.55	0.08	144
Martin	SOUTH MARTIN REGIONAL UTILITY	PAA&LI	GCI	III	1.51	0.69	315
Martin	SOUTH MARTIN REGIONAL UTILITY	IND	ATP	VII	0.01	0.01	
Martin	SOUTH MARTIN REGIONAL UTILITY	PAA&LI	RI	III	0.16	0.18	53
Martin	SOUTH MARTIN REGIONAL UTILITY	GWR&IPR	RIB	IV	0.60	0.00	2
Martin	STUART, CITY OF	PAA&LI	OPAA	III	3.60	0.18	45
County Subtotals					13.86	4.45	2142
Miami-Dade	HOMESTEAD, CITY OF	GWR&IPR	RIB	IV	4.50	4.56	6
Miami-Dade	MDWASD CENTRAL DISTRICT	IND	ATP	VII	7.88	0.00	
Miami-Dade	MDWASD NORTH DISTRICT	IND	ATP	VII	2.94	2.54	
Miami-Dade	MDWASD NORTH DISTRICT	PAA&LI	OPAA	III	1.50	0.11	40
Miami-Dade	MDWASD SOUTH DISTRICT	IND	ATP	VII	4.17	6.28	
County Subtotals					20.99	13.49	46
Monroe	BIG COPPITT WWTF	PAA&LI	RI	III	0.41	0.03	124
Monroe	DUCK KEY (HAWK'S CAY)	IND	ATP	VII	0.20	0.00	
Monroe	DUCK KEY (HAWK'S CAY)	PAA&LI	OPAA	III	0.10	0.04	40
Monroe	KEY COLONY BEACH, CITY OF	PAA&LI	GCI	III	0.06	0.03	15
Monroe	KEY WEST RESORT UTILITY	TF	NA	III	0.10	0.02	
Monroe	KEY WEST RESORT UTILITY	PAA&LI	GCI	III	1.00	0.10	100
Monroe	MARATHON AREA 3 WWTF	PAA&LI	OPAA	III	0.00	0.00	
Monroe	MARATHON AREA 4 WWTF	PAA&LI	OPAA	III	0.09	0.00	12
Monroe	MARATHON AREA 4 WWTF	PAA&LI	GCI	III	1.04	0.00	135
Monroe	MARATHON AREA 5 WWTF	PAA&LI	OPAA	III	0.12	0.00	
Monroe	MARATHON AREA 7 WWTF	PAA&LI	OPAA	III	0.04	0.00	12
Monroe	NORTH KEY LARGO WWTF @ OCEAN REEF	PAA&LI	GCI	III	0.30	0.05	379
County Subtotals					3.46	0.27	817

County	Reuse System Name	Reuse Type	Reuse Sub-Type	Part	Cap* (mgd)	Flow (mgd)	Area** (acres)
Nassau	HILLIARD, TOWN OF	AI	OC	II	0.16	0.00	2
Nassau	JEA-NASSAU REGIONAL (SUN RAY)	PAA&LI	GCI	III	0.75	0.25	212
Nassau	JEA-NASSAU REGIONAL (SUN RAY)	IND	ATP	VII	0.31	0.31	
Nassau	JEA-NASSAU REGIONAL (SUN RAY)	GWR&IPR	RIB	IV	0.50	0.61	
Nassau	NASSAU AMELIA UTILITIES	PAA&LI	GCI	III	0.97	0.60	295
Nassau	NASSAU AMELIA UTILITIES	IND	ATP	VII	0.01	0.01	
<b>County Subtotals</b>					<b>2.70</b>	<b>1.78</b>	<b>509</b>
Okaloosa	CRESTVIEW	AI	OC	II	2.10	1.11	240
Okaloosa	DESTIN WATER USERS	GWR&IPR	AF	IV	1.30	0.24	16
Okaloosa	DESTIN WATER USERS	GWR&IPR	RIB	IV	0.50	0.26	7
Okaloosa	DESTIN WATER USERS	PAA&LI	GCI	III	1.20	0.35	135
Okaloosa	DESTIN WATER USERS	PAA&LI	OPAA	III	0.37	0.45	57
Okaloosa	DESTIN WATER USERS	PAA&LI	RI	III	2.55	1.41	212
Okaloosa	DESTIN WATER USERS	OTH	OTH	NA	0.01	0.01	
Okaloosa	DESTIN WATER USERS	IND	ATP	III	0.05	0.15	6
Okaloosa	EGLIN A.F.B. AUX FIELD #3	AI	OC	II	0.13	0.01	20
Okaloosa	EGLIN A.F.B. PLEW	AI	OC	II	2.50	0.66	209
Okaloosa	FT. WALTON BEACH WWTP	AI	OC	II	3.10	0.00	400
Okaloosa	FT. WALTON BEACH WWTP	PAA&LI	GCI	III	1.55	0.33	200
Okaloosa	HURLBURT FIELD AIR FORCE BASE	WL	NA	NA	1.00	0.46	700
Okaloosa	MARY ESTHER, CITY OF	AI	OC	II	1.10	0.46	183
Okaloosa	NICEVILLE/VALPARAISO REGIONAL	PAA&LI	GCI	III	1.59	0.27	150
Okaloosa	NICEVILLE/VALPARAISO REGIONAL	AI	OC	II	3.00	1.61	194
Okaloosa	NICEVILLE/VALPARAISO REGIONAL	PAA&LI	OPAA	III	0.94	0.24	78
Okaloosa	NICEVILLE/VALPARAISO REGIONAL	PAA&LI	RI	III	1.26	0.42	163
Okaloosa	OKALOOSA CORRECTIONAL INSTITUTION	GWR&IPR	RIB	IV	0.23	0.18	6
Okaloosa	OKALOOSA-ARBENNIE PRITCHETT	GWR&IPR	RIB	IV	10.00	5.65	200
Okaloosa	OKALOOSA-ARBENNIE PRITCHETT	PAA&LI	GCI	III	2.00	0.29	100
Okaloosa	OKALOOSA-BOB SIKES	GWR&IPR	AF	IV	0.30	0.09	10
Okaloosa	OKALOOSA-RUSSELL STEPHENSON	GWR&IPR	RIB	IV	1.00	0.38	13
<b>County Subtotals</b>					<b>37.78</b>	<b>15.01</b>	<b>3297</b>
Okeechobee	OKEECHOBEE	AI	OC	II	0.50	0.10	512

County	Reuse System Name	Reuse Type	Reuse Sub-Type	Part	Cap* (mgd)	Flow (mgd)	Area** (acres)
Okeechobee	OKEECHOBEE	AI	EC	III	0.80	0.27	781
Okeechobee	OKEECHOBEE	OTH	OTH	NA	0.13	0.12	17
Okeechobee	OKEECHOBEE CORRECTIONAL INSTITUTION	AI	OC	II	0.20	0.14	87
<b>County Subtotals</b>					<b>1.63</b>	<b>0.62</b>	<b>1397</b>
Orange	APOPKA-PROJECT ARROW	PAA&LI	OPAA	III	0.88	0.88	161
Orange	APOPKA-PROJECT ARROW	PAA&LI	RI	III	2.98	2.98	1726
Orange	APOPKA-PROJECT ARROW	PAA&LI	GCI	III	1.38	1.13	463
Orange	APOPKA-PROJECT ARROW	IND	ATP	VII	0.15	0.15	
Orange	APOPKA-PROJECT ARROW	AI	OC	II	0.40	0.10	57
Orange	APOPKA-PROJECT ARROW	OTH	OTH	NA	0.23	0.23	
Orange	APOPKA-PROJECT ARROW	AI	EC	III	0.10	0.08	258
Orange	FAIRWAYS COUNTRY CLUB	PAA&LI	GCI	III	0.15	0.07	56
Orange	FAIRWAYS COUNTRY CLUB	GWR&IPR	RIB	IV	0.15	0.03	1
Orange	GULFSTREAM HARBOR MOBILE HOME PARK	GWR&IPR	RIB	IV	0.10	0.03	3
Orange	OCOEE, CITY OF	PAA&LI	RI	III	1.91	1.91	
Orange	OCOEE, CITY OF	GWR&IPR	RIB	IV	1.10	0.17	20
Orange	OCOEE, CITY OF	PAA&LI	GCI	III	0.18	0.18	260
Orange	OCUD-EASTERN SERVICE AREA	GWR&IPR	RIB	IV	2.50	0.60	90
Orange	OCUD-EASTERN SERVICE AREA	IND	AOF	VII	13.00	6.10	93
Orange	OCUD-EASTERN SERVICE AREA	WL	NA	NA	6.20	9.50	300
Orange	OCUD-EASTERN SERVICE AREA	PAA&LI	RI	III	2.40	1.60	
Orange	OCUD-NORTHWEST SERVICE AREA	WL	NA	NA	3.80	2.12	67
Orange	OCUD-NORTHWEST SERVICE AREA	GWR&IPR	RIB	IV	4.90	2.95	44
Orange	OCUD-NORTHWEST SERVICE AREA	IND	ATP	VII	0.30	0.10	
Orange	OCUD-NORTHWEST SERVICE AREA	TF	NA	III	0.01	0.01	
Orange	OCUD-SOUTH SERVICE AREA	GWR&IPR	RIB	IV	19.60	10.68	4004
Orange	OCUD-SOUTH SERVICE AREA	IND	ATP	VII	2.30	2.52	50
Orange	OCUD-SOUTH SERVICE AREA	PAA&LI	OPAA	III	7.10	2.43	1397
Orange	OCUD-SOUTH SERVICE AREA	IND	AOF	VII	2.45	0.03	607
Orange	OCUD-SOUTH SERVICE AREA	PAA&LI	GCI	III	7.64	2.57	2283
Orange	OCUD-SOUTH SERVICE AREA	PAA&LI	RI	III	4.40	0.19	1881
Orange	OCUD-SOUTH SERVICE AREA	TF	NA	III	0.01	0.01	
Orange	ORLANDO-WATER CONSERV I	AI	OC	II	0.14	0.06	29

County	Reuse System Name	Reuse Type	Reuse Sub-Type	Part	Cap* (mgd)	Flow (mgd)	Area** (acres)
Orange	ORLANDO-WATER CONSERV I	PAA&LI	OPAA	III	5.39	1.92	1115
Orange	ORLANDO-WATER CONSERV I	PAA&LI	GCI	III	3.42	0.28	442
Orange	ORLANDO-WATER CONSERV I	IND	ATP	VII	0.20	0.29	85
Orange	ORLANDO-WATER CONSERV I	GWR&IPR	RIB	IV	3.95	0.63	110
Orange	ORLANDO-WATER CONSERV I	FP	NA	III	2.00	0.00	
Orange	ORLANDO-WATER CONSERV I	PAA&LI	RI	III	2.46	2.47	1608
Orange	ORLANDO-WATER CONSERV II	AI	EC	III	26.88	9.08	2790
Orange	ORLANDO-WATER CONSERV II	AI	OC	II	1.59	0.00	2773
Orange	ORLANDO-WATER CONSERV II	PAA&LI	RI	III	15.90	0.27	135
Orange	ORLANDO-WATER CONSERV II	PAA&LI	OPAA	III	10.66	2.78	2169
Orange	ORLANDO-WATER CONSERV II	PAA&LI	GCI	III	3.53	0.33	1485
Orange	ORLANDO-WATER CONSERV II	IND	ATP	VII	0.10	0.10	
Orange	ORLANDO-WATER CONSERV II	GWR&IPR	RIB	IV	29.20	12.08	3725
Orange	REEDY CREEK IMPROVEMENT DISTRICT	PAA&LI	GCI	III	3.56	1.01	508
Orange	REEDY CREEK IMPROVEMENT DISTRICT	OTH	OTH	NA	0.59	0.59	40
Orange	REEDY CREEK IMPROVEMENT DISTRICT	IND	ATP	VII	0.39	0.39	70
Orange	REEDY CREEK IMPROVEMENT DISTRICT	GWR&IPR	RIB	IV	12.50	6.26	86
Orange	REEDY CREEK IMPROVEMENT DISTRICT	PAA&LI	OPAA	III	6.44	3.92	1006
Orange	ROCK SPRINGS MOBILE HOME PARK	GWR&IPR	RIB	IV	0.15	0.12	6
Orange	WEDGEFIELD SUBDIVISION	PAA&LI	GCI	III	0.27	0.19	120
Orange	WEDGEFIELD SUBDIVISION	AI	OC	II	0.10	0.00	32
Orange	WINTER GARDEN, CITY OF	PAA&LI	GCI	III	0.75	0.50	141
Orange	WINTER GARDEN, CITY OF	PAA&LI	RI	III	2.75	1.00	1152
Orange	WINTER PARK	IND	ATP	VII	0.01	0.01	8
Orange	WINTER PARK	PAA&LI	GCI	III	0.35	0.28	198
Orange	WINTER PARK	PAA&LI	OPAA	III	0.27	0.12	105
County Subtotals					219.83	93.99	33758
Osceola	KISSIMMEE GOOD SAMARITAN RETIREMENT VILLAG	PAA&LI	RI	III	0.12	0.05	50
Osceola	KISSIMMEE GOOD SAMARITAN RETIREMENT VILLAG	PAA&LI	OPAA	III	0.02	0.01	5
Osceola	KISSIMMEE GOOD SAMARITAN RETIREMENT VILLAG	PAA&LI	GCI	III	0.06	0.06	47
Osceola	ST. CLOUD-SOUTHSIDE #2	AI	OC	II	0.18	0.18	
Osceola	ST. CLOUD-SOUTHSIDE #2	PAA&LI	GCI	III	0.57	0.72	219
Osceola	ST. CLOUD-SOUTHSIDE #2	OTH	OTH	NA	0.02	0.02	

County	Reuse System Name	Reuse Type	Reuse Sub-Type	Part	Cap* (mgd)	Flow (mgd)	Area** (acres)
Osceola	ST. CLOUD-SOUTHSIDE #2	PAA&LI	OPAA	III	0.53	0.53	110
Osceola	ST. CLOUD-SOUTHSIDE #2	PAA&LI	RI	III	7.68	1.42	8000
Osceola	ST. CLOUD-SOUTHSIDE #2	IND	ATP	VII	0.01	0.01	
Osceola	TOHO-CAMELOT	GWR&IPR	RIB	IV	12.10	5.74	309
Osceola	TOHO-CAMELOT	GWR&IPR	AF	IV	1.60	0.05	180
Osceola	TOHO-CAMELOT	IND	AOF	VII	3.72	1.88	1
Osceola	TOHO-CAMELOT	PAA&LI	GCI	III	0.77	1.92	320
Osceola	TOHO-CAMELOT	PAA&LI	RI	III	1.77	1.11	589
Osceola	TOHO-CAMELOT	PAA&LI	OPAA	III	2.19	2.34	1105
Osceola	TOHO-HARMONY	GWR&IPR	RIB	IV	0.18	0.08	2
Osceola	TOHO-PARKWAY	GWR&IPR	RIB	IV	1.50	0.19	36
Osceola	TOHO-PARKWAY	PAA&LI	RI	III	0.61	0.24	407
Osceola	TOHO-PARKWAY	PAA&LI	OPAA	III	0.25	0.04	95
Osceola	TOHO-PARKWAY	PAA&LI	GCI	III	0.49	0.52	183
Osceola	TOHO-POINCIANA	GWR&IPR	RIB	IV	0.94	1.70	50
Osceola	TOHO-POINCIANA	PAA&LI	RI	III	4.00	2.00	
Osceola	TOHO-POINCIANA	PAA&LI	GCI	III	0.68	0.12	
Osceola	TOHO-POINCIANA	PAA&LI	OPAA	III	0.68	0.12	
Osceola	TOHO-SANDHILL ROAD	PAA&LI	RI	III	2.92	1.47	460
Osceola	TOHO-SANDHILL ROAD	PAA&LI	OPAA	III	3.48	0.02	595
Osceola	TOHO-SANDHILL ROAD	PAA&LI	GCI	III	0.65	0.61	77
Osceola	TOHO-SANDHILL ROAD	GWR&IPR	RIB	IV	2.00	0.42	12
<b>County Subtotals</b>					<b>49.71</b>	<b>23.54</b>	<b>12853</b>
Palm Beach	BOCA RATON (PROJECT IRIS)	PAA&LI	RI	III	0.74	0.74	338
Palm Beach	BOCA RATON (PROJECT IRIS)	PAA&LI	OPAA	III	2.86	2.86	818
Palm Beach	BOCA RATON (PROJECT IRIS)	PAA&LI	GCI	III	10.18	2.60	807
Palm Beach	BOCA RATON (PROJECT IRIS)	IND	ATP	VII	0.99	0.99	50
Palm Beach	GLADES UTILITY AUTHORITY-BELLE GLADE WWTP	AI	OC	II	0.07	0.07	7
Palm Beach	GLADES UTILITY AUTHORITY-PAHOKEE WWTP	GWR&IPR	RIB	IV	0.08	0.00	0
Palm Beach	LOXAHATCHEE ENV. CONTROL DIST.	PAA&LI	RI	III	1.09	1.08	410
Palm Beach	LOXAHATCHEE ENV. CONTROL DIST.	IND	ATP	VII	1.75	1.44	
Palm Beach	LOXAHATCHEE ENV. CONTROL DIST.	PAA&LI	GCI	III	7.61	3.67	1318
Palm Beach	LOXAHATCHEE ENV. CONTROL DIST.	PAA&LI	OPAA	III	0.92	0.63	324

County	Reuse System Name	Reuse Type	Reuse Sub-Type	Part	Cap* (mgd)	Flow (mgd)	Area** (acres)
Palm Beach	PALM BEACH CO. SOUTHERN REGIONAL	WL	NA	NA	5.00	1.23	125
Palm Beach	PALM BEACH CO. SOUTHERN REGIONAL	PAA&LI	RI	III	15.03	5.82	2177
Palm Beach	PALM BEACH CO. SOUTHERN REGIONAL	IND	ATP	III	5.00	1.79	0
Palm Beach	PALM BEACH CO. SOUTHERN REGIONAL	PAA&LI	OPAA	III	6.56	0.41	1540
Palm Beach	PALM BEACH CO. SOUTHERN REGIONAL	PAA&LI	GCI	III	6.18	3.37	946
Palm Beach	PALM BEACH CO.-CENTURY VILLAGE RWF	PAA&LI	GCI	III	2.00	0.50	160
Palm Beach	PALM BEACH CO.-CENTURY VILLAGE RWF	PAA&LI	RI	III	1.85	0.71	229
Palm Beach	SEACOAST UTILITIES PGA	PAA&LI	OPAA	III	0.25	1.17	35
Palm Beach	SEACOAST UTILITIES PGA	IND	ATP	VII	0.01	0.01	10
Palm Beach	SEACOAST UTILITIES PGA	PAA&LI	GCI	III	11.32	4.36	2187
Palm Beach	SEACOAST UTILITIES PGA	PAA&LI	RI	III	4.27	1.20	402
Palm Beach	SEMINOLE IMPROVEMENT DISTRICT	AI	EC	III	0.32	0.04	300
Palm Beach	SOUTH CENTRAL REGIONAL WWTP	PAA&LI	RI	III	2.40	1.42	213
Palm Beach	SOUTH CENTRAL REGIONAL WWTP	PAA&LI	GCI	III	7.20	4.07	1526
Palm Beach	SOUTH CENTRAL REGIONAL WWTP	PAA&LI	OPAA	III	0.11	0.05	19
Palm Beach	SOUTH CENTRAL REGIONAL WWTP	IND	ATP	VII	2.00	0.15	
Palm Beach	VILLAGE OF WELLINGTON WWTP	GWR&IPR	RIB	IV	0.23	0.00	20
Palm Beach	VILLAGE OF WELLINGTON WWTP	PAA&LI	OPAA	III	4.12	0.04	70
Palm Beach	WPB-EAST CENTRAL REGIONAL	WL	NA	NA	10.00	1.93	1458
Palm Beach	WPB-EAST CENTRAL REGIONAL	IND	AOF	VII	20.00	15.10	
Palm Beach	WPB-EAST CENTRAL REGIONAL	PAA&LI	RI	III	0.15	0.15	
<b>County Subtotals</b>					<b>130.29</b>	<b>57.57</b>	<b>15487</b>
Pasco	DADE CITY	GWR&IPR	RIB	IV	1.00	0.26	24
Pasco	DADE CITY	AI	EC	III	1.10	0.35	290
Pasco	FGUA-JASMINE LAKES	GWR&IPR	RIB	IV	0.31	0.20	6
Pasco	FGUA-PALM TERRACE GARDENS	AI	OC	II	0.07	0.05	1
Pasco	FGUA-PALM TERRACE GARDENS	GWR&IPR	RIB	IV	0.07	0.05	1
Pasco	FGUA-SEVEN SPRINGS WWTF	PAA&LI	OPAA	III	0.40	0.33	394
Pasco	FGUA-SEVEN SPRINGS WWTF	AI	OC	II	0.28	0.28	
Pasco	FGUA-SEVEN SPRINGS WWTF	PAA&LI	GCI	III	0.43	0.17	138
Pasco	FGUA-SEVEN SPRINGS WWTF	PAA&LI	RI	III	2.13	0.86	542
Pasco	FOREST LAKE ESTATES	AI	OC	II	0.22	0.05	35
Pasco	NEW PORT RICHEY, CITY OF WWTF	PAA&LI	GCI	III	0.12	0.12	65

County	Reuse System Name	Reuse Type	Reuse Sub-Type	Part	Cap* (mgd)	Flow (mgd)	Area** (acres)
Pasco	NEW PORT RICHEY, CITY OF WWTF	PAA&LI	RI	III	0.15	0.15	47
Pasco	NEW PORT RICHEY, CITY OF WWTF	IND	ATP	VII	0.20	0.20	
Pasco	NEW PORT RICHEY, CITY OF WWTF	PAA&LI	OPAA	III	1.00	1.00	128
Pasco	PASCO CO. MASTER REUSE SYSTEM	PAA&LI	OPAA	III	3.77	1.68	239
Pasco	PASCO CO. MASTER REUSE SYSTEM	PAA&LI	RI	III	11.83	8.48	1587
Pasco	PASCO CO. MASTER REUSE SYSTEM	IND	ATP	VII	0.26	0.26	
Pasco	PASCO CO. MASTER REUSE SYSTEM	IND	AOF	VII	0.36	0.36	80
Pasco	PASCO CO. MASTER REUSE SYSTEM	GWR&IPR	RIB	IV	7.60	7.60	174
Pasco	PASCO CO. MASTER REUSE SYSTEM	AI	EC	III	2.14	0.24	491
Pasco	PASCO CO. MASTER REUSE SYSTEM	PAA&LI	GCI	III	4.26	1.64	2398
Pasco	PASCO CO. MASTER REUSE SYSTEM	AI	OC	II	0.00	0.13	40
Pasco	TRAVELER'S REST RV PARK WWTP	AI	OC	II	0.04	0.00	12
Pasco	TRAVELER'S REST RV PARK WWTP	GWR&IPR	RIB	IV	0.03	0.02	4
Pasco	TRAVELER'S REST RV PARK WWTP	PAA&LI	GCI	III	0.40	0.09	20
Pasco	ZEPHYRHILLS, CITY OF	IND	ATP	VII	0.02	0.02	
Pasco	ZEPHYRHILLS, CITY OF	PAA&LI	OPAA	III	0.75	0.08	77
Pasco	ZEPHYRHILLS, CITY OF	GWR&IPR	RIB	IV	2.25	1.25	
Pasco	ZEPHYRHILLS, CITY OF	PAA&LI	RI	III	0.46	0.06	45
Pasco	ZEPHYRHILLS, CITY OF	PAA&LI	GCI	III	0.39	0.20	62
<b>County Subtotals</b>					<b>42.03</b>	<b>26.18</b>	<b>6900</b>
Pinellas	CLEARWATER MASTER URBAN REUSE	PAA&LI	GCI	III	1.25	0.90	290
Pinellas	CLEARWATER MASTER URBAN REUSE	PAA&LI	RI	III	8.25	2.52	2277
Pinellas	CLEARWATER MASTER URBAN REUSE	IND	AOF	VII	0.47	0.47	
Pinellas	CLEARWATER MASTER URBAN REUSE	PAA&LI	OPAA	III	1.50	1.00	495
Pinellas	DUNEDIN, CITY OF-MAINLAND	PAA&LI	OPAA	III	1.30	1.00	485
Pinellas	DUNEDIN, CITY OF-MAINLAND	IND	ATP	VII	0.20	0.20	
Pinellas	DUNEDIN, CITY OF-MAINLAND	PAA&LI	GCI	III	0.70	0.20	143
Pinellas	DUNEDIN, CITY OF-MAINLAND	PAA&LI	RI	III	1.90	1.60	621
Pinellas	LARGO, CITY OF	PAA&LI	OPAA	III	2.50	1.10	2270
Pinellas	LARGO, CITY OF	PAA&LI	RI	III	7.50	1.80	438
Pinellas	LARGO, CITY OF	IND	ATP	VII	1.00	0.00	24
Pinellas	LARGO, CITY OF	IND	AOF	VII	3.00	2.49	
Pinellas	LARGO, CITY OF	AI	OC	II	0.50	0.01	6

County	Reuse System Name	Reuse Type	Reuse Sub-Type	Part	Cap* (mgd)	Flow (mgd)	Area** (acres)
Pinellas	LARGO, CITY OF	PAA&LI	GCI	III	3.50	0.66	614
Pinellas	OLDSMAR	IND	AOF	VII	0.00	0.00	
Pinellas	OLDSMAR	PAA&LI	RI	III	2.25	0.78	884
Pinellas	OLDSMAR	FP	NA	III	0.00	0.00	
Pinellas	OLDSMAR	PAA&LI	OPAA	III	1.54	0.03	766
Pinellas	ON TOP OF THE WORLD	PAA&LI	GCI	III	0.60	0.20	52
Pinellas	ON TOP OF THE WORLD	PAA&LI	RI	III	0.20	0.20	54
Pinellas	PINELLAS CO.-SOUTH CROSS BAYOU	PAA&LI	GCI	III	0.71	0.71	
Pinellas	PINELLAS CO.-SOUTH CROSS BAYOU	IND	AOF	VII	1.10	1.10	
Pinellas	PINELLAS CO.-SOUTH CROSS BAYOU	PAA&LI	OPAA	III	1.68	1.68	
Pinellas	PINELLAS CO.-SOUTH CROSS BAYOU	PAA&LI	RI	III	78.84	10.05	36480
Pinellas	PINELLAS CO.-WILLIAM E. DUNN WATER RECLAMATI	IND	ATP	VII	0.80	0.80	
Pinellas	PINELLAS CO.-WILLIAM E. DUNN WATER RECLAMATI	PAA&LI	GCI	III	9.90	1.49	1194
Pinellas	PINELLAS CO.-WILLIAM E. DUNN WATER RECLAMATI	PAA&LI	OPAA	III	3.30	1.34	879
Pinellas	PINELLAS CO.-WILLIAM E. DUNN WATER RECLAMATI	PAA&LI	RI	III	7.10	4.87	1351
Pinellas	ST. PETE MASTER URBAN REUSE SYSTEM	PAA&LI	GCI	III	8.70	2.54	935
Pinellas	ST. PETE MASTER URBAN REUSE SYSTEM	PAA&LI	RI	III	24.00	7.60	3415
Pinellas	ST. PETE MASTER URBAN REUSE SYSTEM	IND	AOF	VII	3.60	3.60	1770
Pinellas	ST. PETE MASTER URBAN REUSE SYSTEM	IND	ATP	VII	4.00	0.60	
Pinellas	ST. PETE MASTER URBAN REUSE SYSTEM	PAA&LI	OPAA	III	31.20	3.19	1585
Pinellas	TARPON SPRINGS, CITY OF	PAA&LI	RI	III	0.60	0.90	1433
Pinellas	TARPON SPRINGS, CITY OF	IND	ATP	VII	0.04	0.04	
Pinellas	TARPON SPRINGS, CITY OF	IND	AOF	VII	0.00	0.00	
Pinellas	TARPON SPRINGS, CITY OF	PAA&LI	OPAA	III	0.15	0.30	131
Pinellas	TARPON SPRINGS, CITY OF	TF	NA	III	0.00	0.00	
Pinellas	TARPON SPRINGS, CITY OF	PAA&LI	GCI	III	0.19	0.14	113
County Subtotals					214.08	56.10	58704
Polk	AUBURNDALE, CITY OF-ALLRED	IND	AOF	III	1.40	0.45	
Polk	AUBURNDALE, CITY OF-ALLRED	GWR&IPR	RIB	IV	0.04	0.04	5
Polk	AUBURNDALE, CITY OF-ALLRED	AI	OC	II	1.48	0.70	148
Polk	AUBURNDALE, CITY OF-ALLRED	PAA&LI	OPAA	III	0.43	0.00	202
Polk	AUBURNDALE, CITY OF-REGIONAL	PAA&LI	OPAA	III	0.30	0.00	169
Polk	AUBURNDALE, CITY OF-REGIONAL	OTH	OTH	NA	0.29	0.18	29



County	Reuse System Name	Reuse Type	Reuse Sub-Type	Part	Cap* (mgd)	Flow (mgd)	Area** (acres)
Polk	AUBURNDALE, CITY OF-REGIONAL	IND	ATP	VII	0.08	0.08	20
Polk	AUBURNDALE, CITY OF-REGIONAL	AI	OC	II	1.54	0.86	190
Polk	BARTOW, CITY OF	IND	AOF	VII	4.00	1.39	
Polk	CARDINAL HILL (FKA POLK CITY INTERIM)	AI	OC	II	0.07	0.03	10
Polk	CYPRESS LAKES	PAA&LI	GCI	III	0.19	0.13	137
Polk	DAVENPORT, CITY OF WWTP	GWR&IPR	RIB	IV	0.23	0.02	2
Polk	FORT MEADE	IND	AOF	VII	1.00	0.45	
Polk	GOLD COAST UTILITY (FKA LAKE WALES NALCREST)	AI	OC	II	0.20	0.12	32
Polk	GRENELEFE UTILITIES	GWR&IPR	RIB	IV	0.34	0.15	2
Polk	HAINES CITY	AI	EC	III	0.15	0.09	20
Polk	HAINES CITY	PAA&LI	GCI	III	0.75	0.53	140
Polk	HAINES CITY	AI	OC	II	1.42	0.18	178
Polk	HAINES CITY	GWR&IPR	RIB	IV	2.97	0.02	15
Polk	HAINES CITY	IND	ATP	VII	0.27	0.27	
Polk	HAINES CITY	PAA&LI	OPAA	III	0.01	0.10	8
Polk	LAKE ALFRED	GWR&IPR	RIB	IV	0.35	0.21	
Polk	LAKE ALFRED	AI	OC	II	0.90	0.17	80
Polk	LAKE ALFRED	AI	EC	III	0.90	0.03	151
Polk	LAKE WALES, CITY OF	GWR&IPR	RIB	IV	2.19	0.87	21
Polk	LAKE WALES, CITY OF	IND	AOF	VII	0.00	0.00	
Polk	LAKE WALES, CITY OF	PAA&LI	OPAA	III	0.29	0.11	113
Polk	LAKELAND-GLENDALE	IND	AOF	VII	7.00	4.15	
Polk	OUTDOOR RESORTS AT ORLANDO	GWR&IPR	RIB	IV	0.13	0.07	1
Polk	POLK CO.-CENTRAL REGIONAL	GWR&IPR	AF	IV	0.50	0.17	70
Polk	POLK CO.-CENTRAL REGIONAL	GWR&IPR	RIB	IV	0.60	0.39	19
Polk	POLK CO.-MT OLIVE WWTF	AI	OC	II	0.12	0.07	23
Polk	POLK CO.-MT OLIVE WWTF	GWR&IPR	RIB	IV	0.10	0.01	4
Polk	POLK CO.-NORTHEAST REGIONAL	PAA&LI	RI	III	3.00	0.66	
Polk	POLK CO.-NORTHEAST REGIONAL	PAA&LI	OPAA	III	0.11	0.11	
Polk	POLK CO.-NORTHEAST REGIONAL	GWR&IPR	RIB	IV	4.00	1.65	
Polk	POLK CO.-NORTHWEST REGIONAL	GWR&IPR	RIB	IV	0.04	0.01	
Polk	POLK CO.-NORTHWEST REGIONAL	PAA&LI	RI	III	0.91	0.28	355
Polk	POLK CO.-NORTHWEST REGIONAL	PAA&LI	OPAA	III	0.07	0.06	35
Polk	POLK CO.-NORTHWEST REGIONAL	PAA&LI	GCI	III	0.30	0.12	125

County	Reuse System Name	Reuse Type	Reuse Sub-Type	Part	Cap* (mgd)	Flow (mgd)	Area** (acres)
Polk	POLK CO.-NORTHWEST REGIONAL	GWR&IPR	AF	IV	0.19	0.25	44
Polk	POLK CO.-SOUTHWEST REGIONAL WWTP	PAA&LI	GCI	III	0.63	0.20	380
Polk	POLK CO.-SOUTHWEST REGIONAL WWTP	PAA&LI	RI	III	0.97	0.24	
Polk	POLK CO.-SOUTHWEST REGIONAL WWTP	PAA&LI	OPAA	III	0.40	0.27	
Polk	POLK CO.-SUN RAY WWTF	GWR&IPR	RIB	IV	1.10	0.28	11
Polk	POLK CO.-U.S. 27-192 (POLO PARK)	GWR&IPR	RIB	IV	0.60	0.12	5
Polk	POLK CO.-WAVERLY	GWR&IPR	RIB	IV	0.13	0.03	3
Polk	POLK CORRECTIONAL INSTITUTION	GWR&IPR	RIB	IV	0.31	0.17	3
Polk	SWISS GOLF CLUB	GWR&IPR	AF	IV	0.18	0.08	4
Polk	SWISS GOLF CLUB	GWR&IPR	RIB	IV	0.03	0.02	0
Polk	SWISS VILLAGE MHP	GWR&IPR	RIB	IV	0.14	0.04	1
Polk	WINTER HAVEN #2	TF	NA	III	0.00	0.00	
Polk	WINTER HAVEN #2	PAA&LI	RI	III	0.10	0.10	53
Polk	WINTER HAVEN #2	AI	EC	III	0.50	0.36	63
Polk	WINTER HAVEN #2	PAA&LI	GCI	III	0.40	0.18	216
Polk	WINTER HAVEN #2	IND	ATP	VII	0.20	0.20	
Polk	WINTER HAVEN #2	PAA&LI	OPAA	III	0.13	0.13	101
County Subtotals					44.66	17.60	3189
Putnam	CRESCENT CITY, CITY OF	GWR&IPR	RIB	IV	0.35	0.09	16
Putnam	PALATKA, CITY OF	PAA&LI	OPAA	III	1.75	0.48	55
Putnam	PALATKA, CITY OF	PAA&LI	GCI	III	1.75	0.48	55
Putnam	RIVER PARK MHP	PAA&LI	GCI	III	2.50	0.02	80
County Subtotals					6.35	1.07	206
Santa Rosa	GULF BREEZE-TIGER POINT	PAA&LI	GCI	III	1.30	0.70	225
Santa Rosa	GULF BREEZE-TIGER POINT	PAA&LI	OPAA	III	0.83	0.12	107
Santa Rosa	GULF BREEZE-TIGER POINT	IND	ATP	VII	0.02	0.00	4
Santa Rosa	GULF BREEZE-TIGER POINT	GWR&IPR	RIB	IV	0.30	0.25	4
Santa Rosa	GULF BREEZE-TIGER POINT	AI	OC	II	0.73	0.02	100
Santa Rosa	GULF BREEZE-TIGER POINT	PAA&LI	RI	III	0.88	0.50	131
Santa Rosa	HIGHWAY 191 (SUNDIAL UTILITIES)	GWR&IPR	RIB	IV	0.13	0.05	3
Santa Rosa	HOLLEY WWTF	GWR&IPR	RIB	IV	0.08	0.01	4
Santa Rosa	HOLLEY-NAVARRE WASTEWATER SYSTEM	PAA&LI	OPAA	III	0.05	0.17	2

County	Reuse System Name	Reuse Type	Reuse Sub-Type	Part	Cap* (mgd)	Flow (mgd)	Area** (acres)
Santa Rosa	HOLLEY-NAVARRA WASTEWATER SYSTEM	PAA&LI	GCI	III	4.41	1.09	144
Santa Rosa	JAY, TOWN OF	GWR&IPR	RIB	IV	0.70	0.05	1
Santa Rosa	MILTON, CITY OF	IND	ATP	VII	0.14	0.14	
Santa Rosa	PACE WATER SYSTEM, INC.	PAA&LI	RI	III	0.21	0.10	20
Santa Rosa	PACE WATER SYSTEM, INC.	PAA&LI	GCI	III	1.00	0.29	220
Santa Rosa	PACE WATER SYSTEM, INC.	PAA&LI	OPAA	III	0.05	0.00	20
Santa Rosa	SANTA ROSA CO.-NAVARRA BEACH	IND	ATP	VII	0.03	0.02	5
County Subtotals					10.85	3.50	988
Sarasota	CAMELOT LAKES	GWR&IPR	RIB	IV	0.08	0.01	
Sarasota	CAMELOT LAKES	PAA&LI	OPAA	III	0.09	0.07	26
Sarasota	FRUITVILLE (AQUA UTILITIES FL)	TF	NA	III	0.00	0.00	
Sarasota	FRUITVILLE (AQUA UTILITIES FL)	GWR&IPR	RIB	IV	0.10	0.04	1
Sarasota	FRUITVILLE (AQUA UTILITIES FL)	PAA&LI	OPAA	III	2.15	1.10	1729
Sarasota	FRUITVILLE (AQUA UTILITIES FL)	PAA&LI	GCI	III	0.14	0.12	118
Sarasota	NORTH PORT, CITY OF WWTF	PAA&LI	RI	III	0.90	0.11	77
Sarasota	NORTH PORT, CITY OF WWTF	PAA&LI	OPAA	III	2.00	0.06	119
Sarasota	NORTH PORT, CITY OF WWTF	PAA&LI	GCI	III	4.34	0.86	220
Sarasota	SARASOTA CO.-NORTH	PAA&LI	RI	III	2.85	2.85	1907
Sarasota	SARASOTA CO.-NORTH	PAA&LI	OPAA	III	0.07	0.07	773
Sarasota	SARASOTA CO.-NORTH	PAA&LI	GCI	III	11.81	3.94	2534
Sarasota	SARASOTA CO.-NORTH	TF	NA	III	0.00	0.00	
Sarasota	SARASOTA CO.-NORTH	AI	OC	II	0.01	0.01	300
Sarasota	SARASOTA CO.-VENICE GARDENS	PAA&LI	RI	III	0.36	0.36	344
Sarasota	SARASOTA CO.-VENICE GARDENS	PAA&LI	OPAA	III	0.00	0.00	262
Sarasota	SARASOTA CO.-VENICE GARDENS	PAA&LI	GCI	III	7.64	1.07	708
Sarasota	SARASOTA, CITY OF	PAA&LI	GCI	III	1.46	0.47	610
Sarasota	SARASOTA, CITY OF	AI	OC	II	4.82	1.33	3350
Sarasota	SARASOTA, CITY OF	AI	EC	III	1.22	0.10	1850
Sarasota	SARASOTA, CITY OF	PAA&LI	OPAA	III	2.75	0.76	0
Sarasota	SARASOTA, CITY OF	PAA&LI	RI	III	3.00	0.05	0
Sarasota	VENICE, CITY OF-PROJECT WAVE	PAA&LI	OPAA	III	0.27	0.04	100
Sarasota	VENICE, CITY OF-PROJECT WAVE	PAA&LI	RI	III	1.68	1.45	615
Sarasota	VENICE, CITY OF-PROJECT WAVE	PAA&LI	GCI	III	1.25	1.13	545

County	Reuse System Name	Reuse Type	Reuse Sub-Type	Part	Cap* (mgd)	Flow (mgd)	Area** (acres)
Sarasota	VENICE, CITY OF-PROJECT WAVE	AI	OC	II	0.19	0.00	129
<b>County Subtotals</b>					<b>49.17</b>	<b>15.98</b>	<b>16317</b>
Seminole	ALTAMONTE SPRINGS (PROJECT APRICOT)	PAA&LI	RI	III	12.50	5.36	2566
Seminole	ALTAMONTE SPRINGS (PROJECT APRICOT)	PAA&LI	GCI	III	0.50	0.00	19
Seminole	ALTAMONTE SPRINGS (PROJECT APRICOT)	TF	NA	III	0.00	0.00	0
Seminole	ALTAMONTE SPRINGS (PROJECT APRICOT)	FP	NA	III	0.00	0.00	
Seminole	ALTAMONTE SPRINGS (PROJECT APRICOT)	IND	AOF	VII	0.01	0.01	
Seminole	ALTAMONTE SPRINGS (PROJECT APRICOT)	OTH	OTH	NA	0.07	0.07	
Seminole	ALTAMONTE SPRINGS (PROJECT APRICOT)	IND	ATP	VII	0.17	0.17	
Seminole	ALTAMONTE SPRINGS (PROJECT APRICOT)	PAA&LI	OPAA	III	2.00	0.00	3351
Seminole	CASSELBERRY WRF	PAA&LI	RI	III	1.61	0.64	823
Seminole	CASSELBERRY WRF	PAA&LI	GCI	III	0.36	0.16	61
Seminole	CASSELBERRY WRF	GWR&IPR	RIB	IV	0.29	0.17	11
Seminole	CHULUOTA (AQUA UTILITIES FL)	PAA&LI	RI	III	0.15	0.07	340
Seminole	CHULUOTA (AQUA UTILITIES FL)	GWR&IPR	AF	IV	0.10	0.06	17
Seminole	FLORIDA CENTRAL COMMERCE PARK (AQUA UTILITI	PAA&LI	OPAA	III	0.10	0.04	19
Seminole	ORLANDO-IRON BRIDGE	WL	NA	NA	35.00	14.50	1220
Seminole	ORLANDO-IRON BRIDGE	IND	ATP	VII	3.51	3.51	
Seminole	OVIEDO (FKA ALAFAYA UTILITIES)	GWR&IPR	RIB	IV	1.00	0.29	67
Seminole	OVIEDO (FKA ALAFAYA UTILITIES)	PAA&LI	RI	III	1.00	0.89	0
Seminole	OVIEDO (FKA ALAFAYA UTILITIES)	PAA&LI	GCI	III	0.11	0.11	175
Seminole	PALM VALLEY	PAA&LI	OPAA	III	0.06	0.01	3
Seminole	PALM VALLEY	PAA&LI	RI	III	0.09	0.06	40
Seminole	SANFORD-NORTH & SOUTH	IND	AOF	VII	0.07	0.07	
Seminole	SANFORD-NORTH & SOUTH	AI	OC	II	2.90	2.65	1814
Seminole	SANFORD-NORTH & SOUTH	AI	EC	III	2.13	0.01	287
Seminole	SANFORD-NORTH & SOUTH	PAA&LI	OPAA	III	7.29	2.40	1093
Seminole	SANFORD-NORTH & SOUTH	IND	ATP	VII	0.55	0.49	0
Seminole	SANFORD-NORTH & SOUTH	PAA&LI	GCI	III	1.40	0.63	250
Seminole	SANFORD-NORTH & SOUTH	PAA&LI	RI	III	1.95	0.64	1152
Seminole	SEMINOLE CO.-GREENWOOD LAKES	GWR&IPR	RIB	IV	1.80	0.36	4
Seminole	SEMINOLE CO.-GREENWOOD LAKES	PAA&LI	OPAA	III	3.50	1.63	267
Seminole	SEMINOLE CO.-NORTHWEST(YANKEE LAKE)	PAA&LI	GCI	III	0.45	0.15	250

County	Reuse System Name	Reuse Type	Reuse Sub-Type	Part	Cap* (mgd)	Flow (mgd)	Area** (acres)
Seminole	SEMINOLE CO.-NORTHWEST(YANKEE LAKE)	TF	NA	III	0.00	0.00	
Seminole	SEMINOLE CO.-NORTHWEST(YANKEE LAKE)	AI	OC	II	0.35	0.01	73
Seminole	SEMINOLE CO.-NORTHWEST(YANKEE LAKE)	PAA&LI	RI	III	2.32	1.14	467
Seminole	SEMINOLE CO.-NORTHWEST(YANKEE LAKE)	GWR&IPR	RIB	IV	0.36	0.04	18
Seminole	SEMINOLE CO.-NORTHWEST(YANKEE LAKE)	PAA&LI	OPAA	III	1.34	0.84	235
Seminole	SHADOW HILLS (LONGWOOD)	GWR&IPR	RIB	IV	0.47	0.38	8
Seminole	WEKIVA HUNT CLUB	PAA&LI	GCI	III	0.65	0.24	190
Seminole	WEKIVA HUNT CLUB	IND	ATP	VII	0.00	0.00	
Seminole	WEKIVA HUNT CLUB	GWR&IPR	RIB	IV	0.40	0.19	8
Seminole	WEKIVA HUNT CLUB	PAA&LI	RI	III	0.05	0.02	
Seminole	WEKIVA HUNT CLUB	PAA&LI	OPAA	III	1.85	0.48	
Seminole	WINTER SPRINGS EAST	AI	OC	II	0.20	0.08	40
Seminole	WINTER SPRINGS EAST	PAA&LI	RI	III	1.72	0.46	0
Seminole	WINTER SPRINGS EAST	GWR&IPR	RIB	IV	0.61	0.12	7
Seminole	WINTER SPRINGS EAST	PAA&LI	GCI	III	1.08	0.28	155
Seminole	WINTER SPRINGS EAST	PAA&LI	OPAA	III	0.12	0.01	9
Seminole	WINTER SPRINGS WEST	PAA&LI	OPAA	III	0.20	0.13	
Seminole	WINTER SPRINGS WEST	GWR&IPR	RIB	IV	0.72	0.24	43
Seminole	WINTER SPRINGS WEST	AI	OC	II	0.28	0.08	37
Seminole	WINTER SPRINGS WEST	PAA&LI	RI	III	0.70	0.69	
Seminole	WOODLANDS (DES PINAR)	GWR&IPR	RIB	IV	0.40	0.17	3
Seminole	WOODLANDS (DES PINAR)	AI	OC	II	0.10	0.07	6
<b>County Subtotals</b>					<b>94.56</b>	<b>40.81</b>	<b>15126</b>
St. Johns	JEA-PONCE DE LEON	GWR&IPR	RIB	IV	0.10	0.10	2
St. Johns	JEA-PONTE VEDRA	GWR&IPR	RIB	IV	9.00	0.05	
St. Johns	JEA-PONTE VEDRA	PAA&LI	GCI	III	0.92	0.36	200
St. Johns	JEA-PONTE VEDRA	IND	ATP	VII	0.10	0.10	
St. Johns	NORTH BEACH UTILITIES	GWR&IPR	RIB	IV	0.30	0.23	1
St. Johns	ST. AUGUSTINE, CITY OF #1	IND	ATP	VII	1.04	0.10	0
St. Johns	ST. JOHNS CO.-ANASTASIA ISLAND	PAA&LI	GCI	III	0.80	0.44	104
St. Johns	ST. JOHNS CO.-INNLET BEACH	PAA&LI	GCI	III	0.50	0.34	230
St. Johns	ST. JOHNS CO.-MAINLAND (S.R. 207)	PAA&LI	GCI	III	0.25	0.12	150
St. Johns	ST. JOHNS CO.-MARSH LANDING @ PONTE VEDRA LA	PAA&LI	GCI	III	0.80	0.30	290

County	Reuse System Name	Reuse Type	Reuse Sub-Type	Part	Cap* (mgd)	Flow (mgd)	Area** (acres)
St. Johns	ST. JOHNS CO.-PLAYERS CLUB SOUTH	PAA&LI	GCI	III	0.70	0.21	90
St. Johns	ST. JOHNS CO.-SAWGRASS	PAA&LI	GCI	III	1.50	0.30	203
St. Johns	ST. JOHNS CO.-SR16	PAA&LI	GCI	III	1.32	0.68	209
County Subtotals					17.32	3.32	1480
St. Lucie	FORT PIERCE UTILITY AUTHORITY	IND	ATP	VII	0.38	0.38	0
St. Lucie	HARBOUR RIDGE P.U.D.	PAA&LI	GCI	III	0.12	0.07	200
St. Lucie	HUTCHINSON - ISLAND DUNES	PAA&LI	GCI	III	0.12	0.04	63
St. Lucie	PANTHER WOODS/MEADOWOOD	PAA&LI	GCI	III	0.11	0.06	120
St. Lucie	PORT ST. LUCIE-WESTPORT	PAA&LI	GCI	III	5.70	1.32	511
St. Lucie	PORT ST. LUCIE-WESTPORT	PAA&LI	OPAA	III	0.10	0.00	64
St. Lucie	SAVANNA CLUB	GWR&IPR	RIB	IV	0.15	0.06	1
St. Lucie	SPANISH LAKES COUNTRY CLUB	GWR&IPR	RIB	IV	0.16	0.08	1
St. Lucie	SPANISH LAKES COUNTRY CLUB	GWR&IPR	AF	IV	0.16	0.03	1
St. Lucie	SPANISH LAKES FAIRWAYS	PAA&LI	GCI	III	0.25	0.10	45
St. Lucie	SPANISH LAKES FAIRWAYS	GWR&IPR	RIB	IV	0.17	0.04	3
St. Lucie	ST. LUCIE CO.- NORTH HUTCHINSON	PAA&LI	OPAA	III	0.29	0.20	29
St. Lucie	ST. LUCIE CO.- NORTH HUTCHINSON	PAA&LI	RI	III	0.19	0.07	26
St. Lucie	ST. LUCIE CO.- SOUTH HUTCHINSON	PAA&LI	RI	III	1.60	0.44	35
St. Lucie	ST. LUCIE CO.-NORTH (HOLIDAY PINES)	GWR&IPR	RIB	IV	0.30	0.12	4
St. Lucie	ST. LUCIE WEST	PAA&LI	GCI	III	0.25	0.13	100
St. Lucie	ST. LUCIE WEST	PAA&LI	RI	III	1.49	1.49	75
County Subtotals					11.53	4.62	1277
Sumter	BUSHNELL, CITY OF-DAVID HANSON WWTP	AI	OC	II	0.50	0.22	28
Sumter	CONTINENTAL COUNTRY CLUB	AI	OC	II	0.20	0.07	28
Sumter	SUMTER CORRECTIONAL INSTITUTION	PAA&LI	OPAA	III	0.35	0.07	250
Sumter	SUMTER CORRECTIONAL INSTITUTION	AI	OC	II	0.35	0.11	37
Sumter	THE VILLAGES-LSSA	PAA&LI	OPAA	III	0.45	0.01	140
Sumter	THE VILLAGES-LSSA	PAA&LI	GCI	III	3.00	1.50	861
Sumter	THE VILLAGES-LSSA	GWR&IPR	RIB	IV	0.21	0.03	5
Sumter	THE VILLAGES-NSU MASTER REUSE SYSTEM	PAA&LI	GCI	III	6.30	2.58	2282
Sumter	THE VILLAGES-NSU MASTER REUSE SYSTEM	GWR&IPR	RIB	IV	0.21	0.13	16
Sumter	WILDWOOD, CITY OF	PAA&LI	GCI	III	1.30	0.24	141

County	Reuse System Name	Reuse Type	Reuse Sub-Type	Part	Cap* (mgd)	Flow (mgd)	Area** (acres)
Sumter	WILDWOOD, CITY OF	PAA&LI	OPAA	III	2.00	1.17	1000
Sumter	WILDWOOD, CITY OF	GWR&IPR	RIB	IV	1.25	0.00	14
Sumter	WILDWOOD, CITY OF	IND	ATP	VII	0.00	0.00	
<b>County Subtotals</b>					<b>16.12</b>	<b>6.14</b>	<b>4803</b>
Suwannee	ADVENT CHRISTIAN HOME	GWR&IPR	RIB	IV	0.17	0.07	2
Suwannee	BRANFORD	AI	OC	II	0.10	0.07	7
Suwannee	LIVE OAK, CITY OF	PAA&LI	OPAA	III	2.29	0.05	40
Suwannee	LIVE OAK, CITY OF	AI	OC	II	1.37	0.77	177
<b>County Subtotals</b>					<b>3.93</b>	<b>0.96</b>	<b>226</b>
Taylor	PERRY, CITY OF	AI	OC	II	1.25	0.88	185
Taylor	TAYLOR CORRECTIONAL INSTITUTION	GWR&IPR	RIB	IV	0.40	0.20	11
<b>County Subtotals</b>					<b>1.65</b>	<b>1.08</b>	<b>196</b>
Union	LAKE BUTLER	AI	OC	II	0.70	0.52	240
<b>County Subtotals</b>					<b>0.70</b>	<b>0.52</b>	<b>240</b>
Volusia	DAYTONA REUSE IMPLEMENTATION PROJECT (DRIP)	PAA&LI	GCI	III	6.00	2.80	1103
Volusia	DAYTONA REUSE IMPLEMENTATION PROJECT (DRIP)	IND	ATP	VII	2.10	0.70	0
Volusia	DAYTONA REUSE IMPLEMENTATION PROJECT (DRIP)	PAA&LI	OPAA	III	1.00	0.60	200
Volusia	DAYTONA REUSE IMPLEMENTATION PROJECT (DRIP)	PAA&LI	RI	III	1.00	0.70	150
Volusia	DELAND REGIONAL (WILEY M NASH)	OTH	OTH	III	5.80	0.27	6
Volusia	DELAND REGIONAL (WILEY M NASH)	PAA&LI	RI	III	3.45	0.42	700
Volusia	DELAND REGIONAL (WILEY M NASH)	GWR&IPR	RIB	IV	5.10	0.71	23
Volusia	DELAND REGIONAL (WILEY M NASH)	IND	ATP	VII	0.25	0.16	25
Volusia	DELAND REGIONAL (WILEY M NASH)	PAA&LI	GCI	III	2.30	0.63	300
Volusia	DELAND REGIONAL (WILEY M NASH)	PAA&LI	OPAA	III	2.27	0.94	590
Volusia	DELTONA LAKES	GWR&IPR	RIB	IV	0.05	0.13	1
Volusia	DELTONA LAKES	PAA&LI	OPAA	III	0.02	0.00	
Volusia	DELTONA LAKES	PAA&LI	GCI	III	0.90	0.28	120
Volusia	DELTONA LAKES	GWR&IPR	AF	IV	0.30	0.22	37
Volusia	DELTONA LAKES	PAA&LI	RI	III	0.50	0.14	66
Volusia	EDGEWATER, CITY OF	PAA&LI	OPAA	III	0.25	0.00	0

County	Reuse System Name	Reuse Type	Reuse Sub-Type	Part	Cap* (mgd)	Flow (mgd)	Area** (acres)
Volusia	EDGEWATER, CITY OF	IND	ATP	VII	0.80	0.07	0
Volusia	EDGEWATER, CITY OF	PAA&LI	RI	III	3.75	1.20	6000
Volusia	HOLLY HILL	PAA&LI	OPAA	III	0.05	0.02	50
Volusia	HOLLY HILL	PAA&LI	GCI	III	0.60	0.38	70
Volusia	N. PENINSULA UTIL.-SEABRIDGE	GWR&IPR	RIB	IV	0.18	0.11	1
Volusia	NEW SMYRNA BEACH, CITY OF	PAA&LI	GCI	III	2.09	1.20	566
Volusia	NEW SMYRNA BEACH, CITY OF	IND	ATP	VII	0.49	0.49	30
Volusia	NEW SMYRNA BEACH, CITY OF	PAA&LI	RI	III	1.22	1.69	183
Volusia	ORMOND BEACH	PAA&LI	GCI	III	0.80	0.59	272
Volusia	ORMOND BEACH	PAA&LI	OPAA	III	0.20	0.32	537
Volusia	ORMOND BEACH	PAA&LI	RI	III	4.00	1.55	541
Volusia	PORT ORANGE, CITY OF	PAA&LI	GCI	III	1.80	0.00	200
Volusia	PORT ORANGE, CITY OF	PAA&LI	OPAA	III	0.00	0.00	250
Volusia	PORT ORANGE, CITY OF	PAA&LI	RI	III	4.80	5.35	1800
Volusia	PORT ORANGE, CITY OF	IND	ATP	VII	0.33	0.00	0
Volusia	TYMBER CREEK	GWR&IPR	RIB	IV	0.13	0.07	2
Volusia	VCUD-DELTONA NORTH	PAA&LI	OPAA	III	0.60	0.06	20
Volusia	VCUD-DELTONA NORTH	GWR&IPR	RIB	IV	0.77	0.18	8
Volusia	VCUD-DELTONA NORTH	IND	ATP	VII	0.06	0.06	0
Volusia	VCUD-DELTONA NORTH	PAA&LI	GCI	III	1.30	0.01	53
Volusia	VCUD-FOUR TOWNES	GWR&IPR	RIB	IV	0.30	0.16	18
Volusia	VCUD-HALIFAX PLANTATION WWTF	GWR&IPR	RIB	IV	0.20	0.13	3
Volusia	VCUD-SOUTHEAST REGIONAL	AI	EC	III	0.60	0.17	305
Volusia	VCUD-SOUTHEAST REGIONAL	IND	ATP	VII	0.01	0.01	0
Volusia	VCUD-SOUTHWEST REGIONAL	PAA&LI	RI	III	0.54	0.88	126
Volusia	VCUD-SOUTHWEST REGIONAL	GWR&IPR	RIB	IV	0.43	0.22	8
Volusia	VCUD-SOUTHWEST REGIONAL	IND	ATP	VII	0.01	0.01	0
Volusia	VCUD-SOUTHWEST REGIONAL	PAA&LI	GCI	III	0.55	0.04	88
<b>County Subtotals</b>					<b>57.89</b>	<b>23.66</b>	<b>14453</b>
Wakulla	ST. MARKS WWTF	IND	AOF	VII	0.10	0.05	
Wakulla	TALQUIN-OYSTER BAY ESTATES	GWR&IPR	RIB	IV	0.06	0.03	1
Wakulla	WAKULLA CO.-OTTER CREEK	AI	OC	II	0.60	0.49	38
Wakulla	WINCO UTILITIES, INC.	AI	OC	II	0.50	0.36	64



County	Reuse System Name	Reuse Type	Reuse Sub-Type	Part	Cap* (mgd)	Flow (mgd)	Area** (acres)
County Subtotals					1.26	0.93	103
Walton	DEFUNIAK SPRINGS, CITY OF	AI	OC	II	1.50	0.63	150
Walton	FREEPORT, CITY OF	GWR&IPR	RIB	IV	0.47	0.21	2
Walton	SOUTH WALTON UTILITY COMPANY	PAA&LI	RI	III	0.06	0.00	8
Walton	SOUTH WALTON UTILITY COMPANY	GWR&IPR	RIB	IV	2.50	0.38	20
Walton	SOUTH WALTON UTILITY COMPANY	PAA&LI	GCI	III	3.94	1.00	603
Walton	SOUTH WALTON UTILITY COMPANY	IND	ATP	VII	0.36	0.02	6
Walton	WALTON CO.-EAST REUSE SYSTEM	PAA&LI	GCI	III	2.02	0.67	512
Walton	WALTON CO.-EAST REUSE SYSTEM	GWR&IPR	RIB	IV	1.10	0.67	21
Walton	WALTON CO.-SANDESTIN	PAA&LI	RI	III	2.17	0.00	779
Walton	WALTON CO.-SANDESTIN	PAA&LI	GCI	III	1.38	0.45	395
Walton	WALTON CO.-WOLFE CREEK REUSE SYSTEM	GWR&IPR	RIB	IV	0.38	0.00	6
Walton	WALTON CO.-WOLFE CREEK REUSE SYSTEM	AI	OC	II	9.93	0.86	1382
Walton	WALTON CORRECTIONAL INSTITUTION	GWR&IPR	RIB	IV	0.23	0.16	10
County Subtotals					26.02	5.05	3894
Washington	CHIPLEY WWTF	PAA&LI	GCI	III	0.35	0.13	72
Washington	CHIPLEY WWTF	AI	OC	II	0.23	0.13	80
Washington	CHIPLEY WWTF	IND	AOF	VII	0.18	0.07	79
Washington	NORTHWEST FLORIDA RECEPTION CENTER WWTF (F	GWR&IPR	AF	IV	0.47	0.40	3
Washington	VERNON, CITY OF	AI	OC	II	0.21	0.10	0
County Subtotals					1.44	0.83	234
<b>Totals</b>					<b>1,710.65</b>	<b>724.91</b>	<b>309,095</b>

\* Please note that where capacity of reuse equals flow of reuse, the facility did not report capacity; therefore, the capacity was assumed to be at least the amount of the reported flow.

\*\* Also note that where value for area is blank it was either not reported on the 2008 annual reuse report form or is not applicable to the reuse activity.

## Appendix E. Effluent Disposal For Reuse Systems

County	Reuse System Name	Disposal Type	Disposal Sub-Type	Capacity* (mgd)	Flow (mgd)
Alachua	GRU-KANAPAHA	Deep Well Injection	Deep Well Injection	10.00	6.81
Alachua	GRU-MAIN STREET	Surface Water Discharge	Other Surface Waters	6.73	6.73
Alachua	UF-LAKE ALICE	Deep Well Injection	Deep Well Injection	3.00	0.66
County Subtotals				19.73	14.20
Bay	LYNN HAVEN	Surface Water Discharge	Coastal or Estuarine Waters	2.50	1.66
Bay	MILITARY POINT REGIONAL AWT FACILITY	Surface Water Discharge	Coastal or Estuarine Waters	7.00	3.13
Bay	PANAMA CITY BEACH	Surface Water Discharge	Coastal or Estuarine Waters	10.00	0.00
Bay	PANAMA CITY BEACH	Surface Water Discharge	Wetlands	14.00	3.51
County Subtotals				33.50	8.31
Bradford	STARKE, CITY OF	Surface Water Discharge	Other Surface Waters	1.25	0.14
County Subtotals				1.25	0.14
Brevard	BCUD-BAREFOOT BAY	Surface Water Discharge	Coastal or Estuarine Waters	0.75	0.00
Brevard	BCUD-SOUTH BEACHES	Deep Well Injection	Deep Well Injection	8.00	5.06
Brevard	BCUD-SOUTH CENTRAL REGIONAL	Surface Water Discharge	Other Surface Waters	2.50	0.00
Brevard	BCUD-SYKES CREEK	Deep Well Injection	Deep Well Injection	6.00	1.45
Brevard	CAPE CANAVERAL	Surface Water Discharge	Coastal or Estuarine Waters	1.80	0.10
Brevard	COCOA BEACH WRF	Surface Water Discharge	Coastal or Estuarine Waters	6.00	0.37
Brevard	COCOA, CITY OF RECLAIMED WATER SYSTEM	Surface Water Discharge	Coastal or Estuarine Waters	0.99	0.04
Brevard	MELBOURNE-NORTH & SOUTH SERVICE AREA	Deep Well Injection	Deep Well Injection	14.92	4.96
Brevard	PALM BAY	Deep Well Injection	Deep Well Injection	5.00	0.00
Brevard	RAY BULLARD WRF	Deep Well Injection	Deep Well Injection	6.00	0.51
Brevard	ROCKLEDGE	Deep Well Injection	Deep Well Injection	4.50	0.62
Brevard	TITUSVILLE REUSE SYSTEM	Surface Water Discharge	Other Surface Waters	4.68	0.68
County Subtotals				61.14	13.79

<b>County</b>	<b>Reuse System Name</b>	<b>Disposal Type</b>	<b>Disposal Sub-Type</b>	<b>Capacity* (mgd)</b>	<b>Flow (mgd)</b>
Broward	BROWARD CO. NORTH REGIONAL	Deep Well Injection	Deep Well Injection	60.00	43.30
Broward	BROWARD CO. NORTH REGIONAL	Surface Water Discharge	Ocean Outfall	66.00	23.10
Broward	HOLLYWOOD	Deep Well Injection	Deep Well Injection	37.20	25.00
Broward	HOLLYWOOD	Surface Water Discharge	Ocean Outfall	48.75	20.20
Broward	MIRAMAR, CITY OF WWTF	Deep Well Injection	Deep Well Injection	23.50	6.81
Broward	PLANTATION REGIONAL WWTF	Deep Well Injection	Deep Well Injection	24.00	12.63
<b>County Subtotals</b>				<b>259.45</b>	<b>131.03</b>
Charlotte	CHARLOTTE CO.-BURNT STORE	Deep Well Injection	Deep Well Injection	0.56	0.23
Charlotte	CHARLOTTE CO.-EASTPORT	Deep Well Injection	Deep Well Injection	9.61	2.92
Charlotte	CHARLOTTE CO.-WEST PORT	Deep Well Injection	Deep Well Injection	4.75	0.34
Charlotte	ENGLEWOOD WATER DISTRICT SOUTH	Deep Well Injection	Deep Well Injection	2.94	0.00
<b>County Subtotals</b>				<b>17.86</b>	<b>3.50</b>
Clay	CCUA-FLEMING ISLAND	Surface Water Discharge	Coastal or Estuarine Waters	6.37	1.47
Clay	CCUA-RIDAUGHT LANDING	Surface Water Discharge	Coastal or Estuarine Waters	2.37	0.08
Clay	CCUA-SPENCER	Surface Water Discharge	Other Surface Waters	5.00	1.24
Clay	CCUA-SPENCER	Surface Water Discharge	Coastal or Estuarine Waters	1.42	0.24
Clay	GREEN COVE SPRINGS-HARBOR ROAD WWTP	Surface Water Discharge	Other Surface Waters	0.75	0.33
<b>County Subtotals</b>				<b>15.91</b>	<b>3.35</b>
Collier	COLLIER CO.-NORTH & SOUTH	Deep Well Injection	Deep Well Injection	74.65	2.45
Collier	FGUA-GOLDEN GATE	Deep Well Injection	Deep Well Injection	5.03	1.08
Collier	IMMOKALEE	Deep Well Injection	Deep Well Injection	4.99	0.67
Collier	MARCO ISLAND UTILITIES	Deep Well Injection	Deep Well Injection	5.76	0.24
Collier	NAPLES I, CITY OF	Surface Water Discharge	Coastal or Estuarine Waters	2.42	0.22
Collier	PORT OF THE ISLANDS-SOUTH	Surface Water Discharge	Wetlands	0.20	0.00
<b>County Subtotals</b>				<b>93.05</b>	<b>4.66</b>
De Soto	ARCADIA, CITY OF	Surface Water Discharge	Other Surface Waters	2.00	0.27

County	Reuse System Name	Disposal Type	Disposal Sub-Type	Capacity* (mgd)	Flow (mgd)
County Subtotals				2.00	0.27
Duval	JACKSONVILLE BEACH	Surface Water Discharge	Other Surface Waters	4.50	1.66
Duval	JEA-BUCKMAN STREET	Surface Water Discharge	Other Surface Waters	52.50	23.10
Duval	JEA-DISTRICT II	Surface Water Discharge	Other Surface Waters	10.00	1.70
Duval	JEA-JACKSONVILLE HEIGHTS	Surface Water Discharge	Other Surface Waters	2.50	0.65
Duval	JEA-SOUTH GRID	Surface Water Discharge	Wetlands	3.00	0.81
Duval	JEA-SOUTH GRID	Surface Water Discharge	Other Surface Waters	28.75	20.16
Duval	JEA-SOUTHWEST DISTRICT	Surface Water Discharge	Other Surface Waters	14.00	9.10
Duval	USN NAS JACKSONVILLE	Surface Water Discharge	Other Surface Waters	2.00	0.52
County Subtotals				117.25	57.70
Escambia	ECUA-CENTRAL WRF	Surface Water Discharge	Wetlands	5.00	0.22
Escambia	ECUA-PENSACOLA BEACH	Surface Water Discharge	Coastal or Estuarine Waters	2.40	0.77
County Subtotals				7.40	0.99
Flagler	BUNNELL, CITY OF	Surface Water Discharge	Other Surface Waters	0.50	0.15
Flagler	PALM COAST	Surface Water Discharge	Coastal or Estuarine Waters	1.60	0.27
Flagler	PLANTATION BAY WWTP	Other	Other	0.48	0.01
County Subtotals				2.57	0.43
Gadsden	QUINCY, CITY OF	Surface Water Discharge	Other Surface Waters	1.50	0.78
County Subtotals				1.50	0.78
Gulf	PORT ST. JOE, CITY OF	Surface Water Discharge	Other Surface Waters	1.25	0.07
County Subtotals				1.25	0.07
Hamilton	WHITE SPRINGS, TOWN OF	Deep Well Injection	Deep Well Injection	0.15	0.05
County Subtotals				0.15	0.05
Hillsborough	HILLS. CO.-NORTHWEST REUSE SYSTEM	Surface Water Discharge	Coastal or Estuarine Waters	21.00	6.66
Hillsborough	HILLS. CO.-SOUTH-CENTRAL COUNTY REUSE SYST	Surface Water Discharge	Coastal or Estuarine Waters	13.50	7.25

County	Reuse System Name	Disposal Type	Disposal Sub-Type	Capacity* (mgd)	Flow (mgd)
Hillsborough	PEBBLE CREEK VILLAGE	Surface Water Discharge	Other Surface Waters	0.40	0.07
Hillsborough	PLANT CITY WRF	Surface Water Discharge	Other Surface Waters	2.68	1.88
Hillsborough	TAMPA, CITY OF-HOWARD F. CURREN	Surface Water Discharge	Coastal or Estuarine Waters	96.00	54.76
County Subtotals				133.58	70.62
Indian River	IRCUD-WEST REGIONAL	Surface Water Discharge	Wetlands	4.00	0.86
Indian River	VERO BEACH, CITY OF	Deep Well Injection	Deep Well Injection	9.72	1.44
Indian River	VERO BEACH, CITY OF	Surface Water Discharge	Coastal or Estuarine Waters	1.78	0.00
County Subtotals				15.50	2.30
Lake	LEESBURG, CITY OF	Surface Water Discharge	Wetlands	0.57	0.00
County Subtotals				0.57	0.00
Lee	BONITA SPRINGS-RESOURCE CONSERVATION SYS.	Deep Well Injection	Deep Well Injection	1.75	0.03
Lee	BONITA SPRINGS-RESOURCE CONSERVATION SYS.	Other	Other	0.23	0.23
Lee	CAPE CORAL, WATER INDEPENDENCE FOR	Deep Well Injection	Deep Well Injection	7.10	0.15
Lee	CAPE CORAL, WATER INDEPENDENCE FOR	Surface Water Discharge	Coastal or Estuarine Waters	12.35	0.00
Lee	FGUA-DEL PRADO WWTF (FKA NORTH FORT MYER	Deep Well Injection	Deep Well Injection	4.87	0.87
Lee	FGUA-LAKE FAIRWAYS FFEC SIX	Other	Other	0.30	0.06
Lee	FGUA-LEHIGH ACRES	Deep Well Injection	Deep Well Injection	6.00	0.47
Lee	FORT MYERS CITY CENTRAL	Surface Water Discharge	Coastal or Estuarine Waters	11.00	2.90
Lee	GASPARILLA ISLAND WATER	Deep Well Injection	Deep Well Injection	0.81	0.15
Lee	LEE CO.-FIESTA VILLAGE	Surface Water Discharge	Coastal or Estuarine Waters	5.00	1.32
Lee	LEE CO.-FORT MYERS BEACH	Deep Well Injection	Deep Well Injection	7.90	0.46
Lee	LEE CO.-PINE ISLAND WWTP	Deep Well Injection	Deep Well Injection	2.91	0.03
Lee	LEE CO.-THREE OAKS	Deep Well Injection	Deep Well Injection	7.40	0.57
Lee	LEE CO.-WATERWAY ESTATES	Surface Water Discharge	Coastal or Estuarine Waters	1.00	0.20
Lee	SANIBEL-DONAX	Deep Well Injection	Deep Well Injection	2.50	0.13
County Subtotals				71.13	7.58

<b>County</b>	<b>Reuse System Name</b>	<b>Disposal Type</b>	<b>Disposal Sub-Type</b>	<b>Capacity* (mgd)</b>	<b>Flow (mgd)</b>
Levy	CEDAR KEY	Surface Water Discharge	Other Surface Waters	0.18	0.00
County Subtotals				0.18	0.00
Manatee	BRADENTON, CITY OF	Surface Water Discharge	Coastal or Estuarine Waters	6.00	3.82
Manatee	MANATEE CO. MASTER REUSE SYSTEM	Deep Well Injection	Deep Well Injection	15.00	2.80
Manatee	PALMETTO, CITY OF	Surface Water Discharge	Coastal or Estuarine Waters	1.40	0.24
County Subtotals				22.40	6.86
Marion	JULIETTE FALLS	Other	Other	0.00	0.00
County Subtotals				0.00	0.00
Martin	MARTIN CO. UTIL.- NORTH	Deep Well Injection	Deep Well Injection	7.37	0.32
Martin	MARTIN CO. UTIL.-TROPICAL FARMS	Deep Well Injection	Deep Well Injection	27.40	1.13
Martin	STUART, CITY OF	Deep Well Injection	Deep Well Injection	13.50	1.56
County Subtotals				48.27	3.01
Miami-Dade	MDWASD CENTRAL DISTRICT	Surface Water Discharge	Ocean Outfall	143.00	123.00
Miami-Dade	MDWASD NORTH DISTRICT	Deep Well Injection	Deep Well Injection	70.87	36.88
Miami-Dade	MDWASD NORTH DISTRICT	Other	Other	2.83	2.83
Miami-Dade	MDWASD NORTH DISTRICT	Surface Water Discharge	Ocean Outfall	100.00	64.60
Miami-Dade	MDWASD SOUTH DISTRICT	Deep Well Injection	Deep Well Injection	112.50	103.12
County Subtotals				429.20	330.43
Monroe	BIG COPPITT WWTF	Other	Other	0.41	0.09
Monroe	DUCK KEY (HAWK'S CAY)	Other	Other	0.27	0.08
Monroe	KEY COLONY BEACH, CITY OF	Other	Other	0.34	0.21
Monroe	KEY WEST RESORT UTILITY	Other	Other	0.50	0.22
Monroe	MARATHON AREA 3 WWTF	Other	Other	0.25	0.02
Monroe	MARATHON AREA 4 WWTF	Other	Other	0.40	0.13
Monroe	MARATHON AREA 5 WWTF	Other	Other	1.35	0.11
Monroe	MARATHON AREA 7 WWTF	Other	Other	0.20	0.00

County	Reuse System Name	Disposal Type	Disposal Sub-Type	Capacity* (mgd)	Flow (mgd)
Monroe	NORTH KEY LARGO WWTF @ OCEAN REEF	Other	Other	0.50	0.18
County Subtotals				4.22	1.03
Nassau	HILLIARD, TOWN OF	Surface Water Discharge	Wetlands	0.32	0.20
Nassau	JEA-NASSAU REGIONAL (SUN RAY)	Surface Water Discharge	Wetlands	0.82	0.07
County Subtotals				1.14	0.27
Okeechobee	OKEECHOBEE	Deep Well Injection	Deep Well Injection	8.00	0.36
County Subtotals				8.00	0.36
Orange	WINTER GARDEN, CITY OF	Surface Water Discharge	Other Surface Waters	1.75	0.66
County Subtotals				1.75	0.66
Osceola	TOHO-POINCIANA	Surface Water Discharge	Wetlands	0.26	0.00
County Subtotals				0.26	0.00
Palm Beach	BOCA RATON (PROJECT IRIS)	Surface Water Discharge	Ocean Outfall	17.50	7.93
Palm Beach	GLADES UTILITY AUTHORITY-BELLE GLADE WWTP	Deep Well Injection	Deep Well Injection	10.20	2.63
Palm Beach	GLADES UTILITY AUTHORITY-PAHOKEE WWTP	Deep Well Injection	Deep Well Injection	4.00	0.95
Palm Beach	LOXAHATCHEE ENV. CONTROL DIST.	Deep Well Injection	Deep Well Injection	18.00	2.64
Palm Beach	PALM BEACH CO. SOUTHERN REGIONAL	Deep Well Injection	Deep Well Injection	34.00	10.01
Palm Beach	SEACOAST UTILITIES PGA	Deep Well Injection	Deep Well Injection	19.60	1.57
Palm Beach	SEACOAST UTILITIES PGA	Other	Other	1.00	0.00
Palm Beach	SOUTH CENTRAL REGIONAL WWTP	Deep Well Injection	Deep Well Injection	18.00	11.14
Palm Beach	SOUTH CENTRAL REGIONAL WWTP	Surface Water Discharge	Ocean Outfall	24.00	0.54
Palm Beach	VILLAGE OF WELLINGTON WWTP	Deep Well Injection	Deep Well Injection	6.50	4.06
Palm Beach	WPB-EAST CENTRAL REGIONAL	Deep Well Injection	Deep Well Injection	64.00	22.93
County Subtotals				216.80	64.40
Pinellas	CLEARWATER MASTER URBAN REUSE	Surface Water Discharge	Coastal or Estuarine Waters	28.50	7.85
Pinellas	DUNEDIN, CITY OF-MAINLAND	Surface Water Discharge	Coastal or Estuarine Waters	6.00	1.30

<b>County</b>	<b>Reuse System Name</b>	<b>Disposal Type</b>	<b>Disposal Sub-Type</b>	<b>Capacity* (mgd)</b>	<b>Flow (mgd)</b>
Pinellas	LARGO, CITY OF	Surface Water Discharge	Coastal or Estuarine Waters	15.00	6.15
Pinellas	OLDSMAR	Surface Water Discharge	Coastal or Estuarine Waters	2.25	0.52
Pinellas	PINELLAS CO.-SOUTH CROSS BAYOU	Surface Water Discharge	Coastal or Estuarine Waters	20.00	8.78
Pinellas	ST. PETE MASTER URBAN REUSE SYSTEM	Deep Well Injection	Deep Well Injection	134.00	16.07
Pinellas	TARPON SPRINGS, CITY OF	Surface Water Discharge	Coastal or Estuarine Waters	4.00	0.58
County Subtotals				209.75	41.25
Polk	AUBURNDALE, CITY OF-ALLRED	Surface Water Discharge	Other Surface Waters	0.65	0.00
Polk	LAKELAND-GLENDALE	Surface Water Discharge	Wetlands	20.00	7.32
Polk	POLK CO.-NORTHEAST REGIONAL	Other	Other	2.00	0.00
Polk	POLK CO.-SOUTHWEST REGIONAL WWTP	Surface Water Discharge	Wetlands	3.12	0.80
County Subtotals				25.77	8.12
Putnam	PALATKA, CITY OF	Surface Water Discharge	Other Surface Waters	3.50	1.08
County Subtotals				3.50	1.08
Santa Rosa	MILTON, CITY OF	Surface Water Discharge	Other Surface Waters	2.50	1.47
Santa Rosa	PACE WATER SYSTEM, INC.	Surface Water Discharge	Wetlands	1.00	0.77
Santa Rosa	SANTA ROSA CO.-NAVARRE BEACH	Surface Water Discharge	Other Surface Waters	0.90	0.26
County Subtotals				4.40	2.50
Sarasota	NORTH PORT, CITY OF WWTF	Deep Well Injection	Deep Well Injection	5.32	0.85
Sarasota	SARASOTA CO.-NORTH	Deep Well Injection	Deep Well Injection	4.87	1.88
Sarasota	SARASOTA CO.-VENICE GARDENS	Deep Well Injection	Deep Well Injection	10.10	0.91
Sarasota	SARASOTA, CITY OF	Surface Water Discharge	Coastal or Estuarine Waters	10.20	2.88
Sarasota	VENICE, CITY OF-PROJECT WAVE	Deep Well Injection	Deep Well Injection	3.00	0.44
County Subtotals				33.49	6.96
Seminole	ALTAMONTE SPRINGS (PROJECT APRICOT)	Surface Water Discharge	Other Surface Waters	3.75	0.13
Seminole	ORLANDO-IRON BRIDGE	Surface Water Discharge	Other Surface Waters	28.00	3.24
Seminole	SANFORD-NORTH & SOUTH	Surface Water Discharge	Other Surface Waters	1.00	0.03



County	Reuse System Name	Disposal Type	Disposal Sub-Type	Capacity* (mgd)	Flow (mgd)
Seminole	SEMINOLE CO.-NORTHWEST(YANKEE LAKE)	Surface Water Discharge	Wetlands	0.75	0.00
Seminole	WEKIVA HUNT CLUB	Surface Water Discharge	Other Surface Waters	2.90	0.72
County Subtotals				36.40	4.12
St. Johns	JEA-PONTE VEDRA	Surface Water Discharge	Other Surface Waters	0.80	0.15
St. Johns	ST. AUGUSTINE, CITY OF #1	Surface Water Discharge	Coastal or Estuarine Waters	4.95	3.59
St. Johns	ST. JOHNS CO.-ANASTASIA ISLAND	Surface Water Discharge	Coastal or Estuarine Waters	4.00	2.08
St. Johns	ST. JOHNS CO.-INNLET BEACH	Surface Water Discharge	Other Surface Waters	0.50	0.03
St. Johns	ST. JOHNS CO.-MARSH LANDING @ PONTE VEDRA L	Surface Water Discharge	Other Surface Waters	0.80	0.19
St. Johns	ST. JOHNS CO.-PLAYERS CLUB SOUTH	Surface Water Discharge	Other Surface Waters	0.70	0.19
St. Johns	ST. JOHNS CO.-SAWGRASS	Surface Water Discharge	Other Surface Waters	1.50	0.57
St. Johns	ST. JOHNS CO.-SR16	Surface Water Discharge	Wetlands	0.50	0.38
County Subtotals				13.75	7.19
St. Lucie	FORT PIERCE UTILITY AUTHORITY	Deep Well Injection	Deep Well Injection	14.92	3.70
St. Lucie	PORT ST. LUCIE-WESTPORT	Deep Well Injection	Deep Well Injection	12.00	2.19
St. Lucie	ST. LUCIE CO.- SOUTH HUTCHINSON	Surface Water Discharge	Ocean Outfall	1.60	0.01
County Subtotals				28.52	5.90
Taylor	PERRY, CITY OF	Surface Water Discharge	Other Surface Waters	0.10	0.00
County Subtotals				0.10	0.00
Volusia	DAYTONA REUSE IMPLEMENTATION PROJECT (DRI	Surface Water Discharge	Other Surface Waters	28.00	5.70
Volusia	DELAND REGIONAL (WILEY M NASH)	Surface Water Discharge	Other Surface Waters	6.00	0.00
Volusia	EDGEWATER, CITY OF	Surface Water Discharge	Coastal or Estuarine Waters	0.83	0.51
Volusia	HOLLY HILL	Surface Water Discharge	Coastal or Estuarine Waters	3.00	1.01
Volusia	NEW SMYRNA BEACH, CITY OF	Surface Water Discharge	Coastal or Estuarine Waters	1.80	0.00
Volusia	ORMOND BEACH	Surface Water Discharge	Other Surface Waters	6.00	1.90
Volusia	PORT ORANGE, CITY OF	Surface Water Discharge	Coastal or Estuarine Waters	6.00	0.00
County Subtotals				51.63	9.12

<b>County</b>	<b>Reuse System Name</b>	<b>Disposal Type</b>	<b>Disposal Sub-Type</b>	<b>Capacity* (mgd)</b>	<b>Flow (mgd)</b>
Walton	SOUTH WALTON UTILITY COMPANY	Other	Other	1.35	0.11
Walton	SOUTH WALTON UTILITY COMPANY	Surface Water Discharge	Wetlands	2.00	0.00
Walton	WALTON CO.-EAST REUSE SYSTEM	Other	Other	0.13	0.00
County Subtotals				3.48	0.11
<b>Totals</b>				<b>1,998</b>	<b>813</b>

*\*Please note that where capacity of disposal equals flow of disposal, the facility did not report capacity; therefore, the capacity was assumed to be at least the amount of the reported flow.*

## Appendix F. Public Access Reuse Customers and Cooling Towers

County	Reuse System Name	Residences	Golf Courses	Parks	Schools	Cooling Towers	Unique Uses
Alachua	ALACHUA	0	1	0	0	0	None Listed
Alachua	GRU-KANAPAHA	938	1	1	1	0	Botanical Gardens & TREEO Center
Alachua	GRU-MAIN STREET	0	0	0	0	1	New Shands at UF Cancer hospital Irrigation
Alachua	UF-LAKE ALICE	0	1	0	0	0	Co-gen Power Plant
Bay	LYNN HAVEN	211	1	1	1	0	None Listed
Bay	MILITARY POINT REGIONAL AWT FACILITY	0	1	0	0	0	None Listed
Bay	PANAMA CITY BEACH	769	0	3	2	0	None Listed
Bay	SANDY CREEK RANCH	0	1	0	0	0	None Listed
Brevard	BCUD-BAREFOOT BAY	0	1	0	0	0	None Listed
Brevard	BCUD-NORTH BREVARD REGIONAL	56	1	0	0	0	None Listed
Brevard	BCUD-PORT ST. JOHN	0	0	0	0	0	Watering Medians (Fay Blvd.)
Brevard	BCUD-SOUTH BEACHES	889	1	2	0	0	Toilet Flushing
Brevard	BCUD-SOUTH CENTRAL REGIONAL	4,676	4	4	4	0	Decorative Fountains & Viera Wetlands
Brevard	BCUD-SYKES CREEK	988	1	0	0	0	Plant Nursery
Brevard	CAPE CANAVERAL	888	0	7	2	0	Reuse Sent to Port Canaveral
Brevard	COCOA BEACH WRF	1,823	2	13	2	0	None Listed
Brevard	COCOA, CITY OF RECLAIMED WATER SYST	1,981	0	20	2	0	Concrete Mix & Cooling Tower
Brevard	MELBOURNE-NORTH & SOUTH SERVICE A	801	2	4	2	0	None Listed
Brevard	PALM BAY	402	1	1	0	2	Industrial Cooling Towers
Brevard	RAY BULLARD WRF	2,101	0	2	0	0	None Listed
Brevard	ROCKLEDGE	1,473	1	6	1	0	None Listed

County	Reuse System Name	Residences	Golf Courses	Parks	Schools	Cooling Towers	Unique Uses
Brevard	THE GREAT OUTDOORS GOLF/R V RESORT	1,547	1	0	0	0	None Listed
Brevard	TITUSVILLE REUSE SYSTEM	1,599	2	8	6	0	Commercial & Multifamily
Broward	BROWARD CO. NORTH REGIONAL	0	0	0	1	1	None Listed
Broward	HOLLYWOOD	0	6	3	1	0	City Medians & City-owned Nursery
Broward	MIRAMAR, CITY OF WWTF	761	0	2	2	0	Medians
Broward	PLANTATION REGIONAL WWTF	0	0	8	0	0	Irrigation Trucks (City Prop.)
Broward	POMPANO BEACH	479	2	5	2	0	None Listed
Charlotte	CHARLOTTE CO.-BURNT STORE	0	0	0	0	0	Irrigation of Plant Beds at Burnt Store Lakes
Charlotte	CHARLOTTE CO.-EASTPORT	324	3	1	0	0	None Listed
Charlotte	CHARLOTTE CO.-ROTONDA WEST	71	2	0	0	0	None Listed
Charlotte	CHARLOTTE CO.-WEST PORT	0	3	0	0	0	Irrigation at Entrance of South Gulf Cove
Charlotte	CHARLOTTE CORRECTIONAL INSTITUTION	0	0	0	0	0	Toilet Flushing
Charlotte	ENGLEWOOD WATER DISTRICT SOUTH	330	5	2	1	0	Water Clay Tennis Courts & Firefighting Training
Charlotte	RIVERWOOD UTILITIES	0	1	0	0	0	None Listed
Charlotte	SANDALHAVEN	0	1	0	0	0	None Listed
Citrus	CITRUS CO.-MEADOWCREST	0	1	0	0	0	None Listed
Citrus	CITRUS CO.-POINT OF WOODS	0	1	0	0	0	None Listed
Citrus	INVERNESS, CITY OF	0	1	0	0	0	None Listed
Clay	CCUA-FLEMING ISLAND	3,589	2	1	1	0	None Listed
Clay	CCUA-MID-CLAY REGIONAL	979	0	0	0	0	None Listed
Clay	CCUA-RIDAUGHT LANDING	1,158	0	0	0	0	None Listed
Clay	CCUA-SPENCER	3,608	1	0	0	0	None Listed

County	Reuse System Name	Residences	Golf Courses	Parks	Schools	Cooling Towers	Unique Uses
Clay	GREEN COVE SPRINGS-HARBOR ROAD WW	0	1	0	0	0	None Listed
Collier	AVE MARIA UTILITY CO	161	0	3	2	0	None Listed
Collier	COLLIER CO.-NORTH & SOUTH	20,213	23	5	2	1	None Listed
Collier	EVERGLADES WWTF	16	0	0	0	0	Motel & Condo Irrigation; RV Park
Collier	MARCO ISLAND UTILITIES	0	3	3	2	0	None Listed
Collier	NAPLES I, CITY OF	475	10	8	4	2	Naples Zoo (Washing Animals)
Collier	PORT OF THE ISLANDS-SOUTH	114	0	0	0	0	None Listed
Columbia	COLUMBIA CORRECTIONAL INSTITUTION	0	0	0	0	0	Commerical Laundry; Toilet Flushing
De Soto	ARCADIA, CITY OF	6	1	1	0	0	None Listed
De Soto	LAKE SUZY WWTF	0	1	0	0	0	None Listed
Duval	JACKSONVILLE BEACH	0	1	1	0	0	City Landscaping
Duval	JEA-DISTRICT II	0	0	0	0	0	Pump Seal Water; Dust Suppression; Scrubber Makeup
Duval	JEA-SOUTH GRID	2,184	4	2	2	0	None Listed
Duval	USN NAS JACKSONVILLE	0	1	0	0	0	None Listed
Escambia	ECUA-CENTRAL WRF	0	0	0	0	2	Power Plant & Paper Making Machines
Escambia	ECUA-PENSACOLA BEACH	0	0	0	0	0	Medians
Flagler	BUNNELL, CITY OF	0	1	0	0	0	Car Wash @ WWTP; Commercial Nursery
Flagler	DUNES CDD	919	2	0	0	0	None Listed
Flagler	PALM COAST	45	1	2	1	0	None Listed
Flagler	PLANTATION BAY WWTP	0	1	0	0	0	None Listed
Franklin	CARRABELLE, CITY OF	0	1	0	0	0	Toilet Flushing @ Franklin Correctional
Gadsden	GRETN, CITY OF	0	0	0	0	0	Irrigation at Hackney Flower Nursery

County	Reuse System Name	Residences	Golf Courses	Parks	Schools	Cooling Towers	Unique Uses
Hardee	BOWLING GREEN	0	0	0	0	0	Mining Operation
Hardee	WAUCHULA HILLS	0	0	0	0	0	Phosphate Mining Use
Hardee	WAUCHULA, CITY OF	0	0	0	0	0	Phosphate Mining Use
Hernando	BROOKSVILLE, CITY OF	0	0	0	0	0	Mining Operation
Hernando	HERNANDO CO.-SPRING HILL	0	4	0	0	0	None Listed
Hillsborough	CW UTILITY-COUNTRY MEADOWS/GOLDE	0	2	0	0	0	None Listed
Hillsborough	HILLS. CO.-NORTHWEST REUSE SYSTEM	11,297	11	2	8	1	Waste to Energy Facility
Hillsborough	HILLS. CO.-SOUTH-CENTRAL COUNTY REU	3,945	6	3	9	4	Power Plants (3)
Hillsborough	MACDILL AIR FORCE BASE	0	2	0	0	0	None Listed
Hillsborough	PEBBLE CREEK VILLAGE	0	1	1	0	0	None Listed
Hillsborough	PLANT CITY WRF	154	0	3	0	4	Parking Lot; Dust Control; Contractor Fill Sta.
Hillsborough	TAMPA, CITY OF-HOWARD F. CURREN	3,901	0	11	8	2	Irrig. Trucks; Dust Ctrl; Waste-to-Energy
Indian River	IRCUD-WEST REGIONAL	0	6	0	0	0	Wetlands Creation
Indian River	VERO BEACH, CITY OF	516	3	6	1	1	None Listed
Jefferson	JEFFERSON CORRECTIONAL INSTITUTION	0	0	0	0	0	Toilet Flushing
Jefferson	MONTICELLO, CITY OF	0	0	0	0	0	Plant Nursery
Lake	CLERMONT-EAST	3,828	2	1	0	0	None Listed
Lake	EUSTIS, CITY OF	222	2	4	1	0	Cemetery Irrigation
Lake	GROVELAND, CITY OF	0	1	0	0	0	None Listed
Lake	GROVELAND-SUNSHINE PARKWAY	493	0	16	0	0	None Listed
Lake	LADY LAKE WWTF	0	0	1	0	0	None Listed
Lake	LAKE GROVES UTILITIES	234	0	0	0	0	None Listed

County	Reuse System Name	Residences	Golf Courses	Parks	Schools	Cooling Towers	Unique Uses
Lake	LEESBURG, CITY OF	1,016	1	0	0	0	None Listed
Lake	MINNEOLA, CITY OF	0	0	0	0	0	None Listed
Lake	MOUNT DORA, CITY OF	856	0	0	2	0	None Listed
Lake	PENNBROOKE WWTF	0	1	0	0	0	None Listed
Lake	PINE ISLAND WWTF	0	0	0	0	0	None Listed
Lake	TAVARES/WOODLEA ROAD	242	0	0	0	0	Cemetery Irrigation
Lake	THE VILLAGES-VILLAGES	0	6	8	0	0	None Listed
Lee	BONITA SPRINGS-RESOURCE CONSERVATI	6,652	5	4	0	0	None Listed
Lee	CAPE CORAL, WATER INDEPENDENCE FOR	38,260	0	25	11	0	Decorative Fountain & A/C Chillers at Hospital
Lee	CROSS CREEK COUNTRY CLUB	0	1	0	0	0	None Listed
Lee	EAGLE RIDGE	0	1	0	0	0	None Listed
Lee	FGUA-DEL PRADO WWTF (FKA NORTH FOR	500	5	0	1	0	None Listed
Lee	FGUA-LAKE FAIRWAYS FFEC SIX	0	1	0	0	0	None Listed
Lee	FGUA-LEHIGH ACRES	0	3	0	0	0	None Listed
Lee	FIDDLESTICKS COUNTRY CLUB	0	2	0	0	0	None Listed
Lee	FOREST UTILITIES	0	2	0	0	0	None Listed
Lee	FORT MYERS CITY CENTRAL	0	3	2	0	3	None Listed
Lee	HUNTER'S RIDGE	0	1	0	0	0	None Listed
Lee	LEE CO.-FIESTA VILLAGE	75	4	2	1	0	Roadway Medians & Toll Booths
Lee	LEE CO.-FORT MYERS BEACH	1	4	2	0	0	Road Medians
Lee	LEE CO.-GATEWAY	3,200	0	5	5	0	None Listed
Lee	LEE CO.-PINE ISLAND WWTP	5	0	0	0	0	None Listed

County	Reuse System Name	Residences	Golf Courses	Parks	Schools	Cooling Towers	Unique Uses
Lee	LEE CO.-SAN CARLOS	0	1	0	0	0	None Listed
Lee	LEE CO.-THREE OAKS	0	6	1	0	0	Roadway Medians
Lee	LEE CO.-WATERWAY ESTATES	0	0	0	0	0	Supplements Cape Coral Reclaim Water
Lee	SANIBEL-DONAX	14	3	1	1	0	Truck Loading at Donax
Lee	SOUTH SEAS PLANTATION (AQUA UTILITIE	0	1	0	0	0	None Listed
Leon	TALLAHASSEE, CITY OF-T.P. SMITH	0	1	0	1	0	Irrigation at Tram Road Reuse Facility
Levy	CEDAR KEY	0	0	0	0	0	Cemetery Irrigation
Manatee	BRADENTON, CITY OF	0	1	2	1	0	Irrigation Truck
Manatee	MANATEE CO. MASTER REUSE SYSTEM	8,534	6	14	5	1	Cooling Towers
Manatee	PALMETTO, CITY OF	1,484	1	12	5	1	None Listed
Marion	BELLEVIEW	0	2	0	0	0	None Listed
Marion	JULIETTE FALLS	0	1	0	0	0	None Listed
Marion	MARION CO.-NW REGIONAL (GOLDEN OCA	0	1	0	0	0	None Listed
Marion	MARION CO.-OAK RUN	0	3	0	0	0	None Listed
Marion	MARION CO.-STONECREST PUD	0	1	0	0	0	None Listed
Marion	MARION CO.-SUMMERGLEN WWTF	0	1	0	0	0	None Listed
Marion	OCALA WWTP # 1	0	2	1	0	0	Firefighting Training
Marion	OCALA WWTP #2	5	1	3	0	0	None Listed
Marion	OCALA WWTP #3	0	0	0	0	0	Airport Sub. Irrigation & Dust Control
Marion	ON TOP OF THE WORLD/BAY LAUREL	0	2	0	0	0	None Listed
Martin	INDIANTOWN COMPANY	0	0	0	0	1	Cogeneration Plant
Martin	MARTIN CO. UTIL.- NORTH	1,000	1	1	1	0	Press. IQ Pump Sta Feeds Reuse Subtypes



County	Reuse System Name	Residences	Golf Courses	Parks	Schools	Cooling Towers	Unique Uses
Martin	MARTIN CO. UTIL.-INDIAN RIVER PLANTAT	0	1	0	0	0	None Listed
Martin	MARTIN CO. UTIL.-TROPICAL FARMS	250	8	1	0	0	Blend w/Nanofiltration Concentration
Martin	MARTIN CORRECTIONAL INSTITUTION	0	0	0	0	0	Toilet Flushing & Laundry
Martin	SAILFISH POINT	0	1	0	0	0	None Listed
Martin	SOUTH MARTIN REGIONAL UTILITY	0	3	0	1	0	None Listed
Martin	STUART, CITY OF	0	0	4	0	0	Athletic Complexes
Miami-Dade	MDWASD CENTRAL DISTRICT	0	0	0	0	0	Flush./Wshdwn/Pumpseal Lube
Miami-Dade	MDWASD NORTH DISTRICT	0	0	0	1	0	Flush./Wshdwn/Pumpseal Lube
Miami-Dade	MDWASD SOUTH DISTRICT	0	0	0	0	0	Flush./Wshdwn/Pumpseal Lube
Monroe	BIG COPPITT WWTF	63	0	0	0	0	None Listed
Monroe	DUCK KEY (HAWK'S CAY)	0	0	0	0	0	Landscape Irrigation @ Hawks Cay Resort
Monroe	KEY COLONY BEACH, CITY OF	0	1	4	0	0	City Parks Deliver to Remote Parks
Monroe	KEY WEST RESORT UTILITY	0	1	0	0	0	Toilet Flushing
Monroe	MARATHON AREA 3 WWTF	0	0	1	0	0	None Listed
Monroe	MARATHON AREA 4 WWTF	0	1	1	1	0	None Listed
Monroe	MARATHON AREA 5 WWTF	0	0	0	0	0	Irrigation of Marathon City Events Field
Monroe	MARATHON AREA 7 WWTF	0	0	1	0	0	Filling Station for Fire Trucks
Monroe	NORTH KEY LARGO WWTF @ OCEAN REEF	0	3	0	0	0	None Listed
Nassau	JEA-NASSAU REGIONAL (SUN RAY)	0	2	0	0	0	None Listed
Nassau	NASSAU AMELIA UTILITIES	0	3	0	0	0	None Listed
Okaloosa	DESTIN WATER USERS	553	2	1	0	0	Morgan Sports Center Irrigation
Okaloosa	FT. WALTON BEACH WWTP	0	1	0	0	0	None Listed

County	Reuse System Name	Residences	Golf Courses	Parks	Schools	Cooling Towers	Unique Uses
Okaloosa	NICEVILLE/VALPARAISO REGIONAL	436	2	2	1	0	Cemetery
Okaloosa	OKALOOSA-ARBENNIE PRITCHETT	0	1	0	0	0	None Listed
Okeechobee	OKEECHOBEE	0	0	0	0	0	None Listed
Orange	APOPKA-PROJECT ARROW	5,363	3	7	3	0	None Listed
Orange	FAIRWAYS COUNTRY CLUB	0	1	0	0	0	None Listed
Orange	OCOEE, CITY OF	3,562	1	2	2	0	Toilet Flushing
Orange	OCUD-EASTERN SERVICE AREA	1,774	1	6	3	4	Supplies Reclaim to Curtis Stanton Energy Center
Orange	OCUD-NORTHWEST SERVICE AREA	0	0	0	0	0	Lake Marden Augmentation & Toilet Flushing
Orange	OCUD-SOUTH SERVICE AREA	3,534	10	26	7	1	Irrigation at Sea World & Toilet Flushing
Orange	ORLANDO-WATER CONSERV I	4,177	3	27	7	1	Car Wash
Orange	ORLANDO-WATER CONSERV II	3,910	4	58	5	4	Production of Soil Cement & Sand Mixing
Orange	REEDY CREEK IMPROVEMENT DISTRICT	0	4	0	0	14	Disney (Sidewalk&BusWash/TreeFarm/DustCtrl)
Orange	WEDGEFIELD SUBDIVISION	0	1	0	0	0	None Listed
Orange	WINTER GARDEN, CITY OF	1,689	1	1	0	0	None Listed
Orange	WINTER PARK	0	2	1	0	0	Glenhaven Cemetery
Osceola	KISSIMMEE GOOD SAMARITAN RETIREME	215	1	1	0	0	None Listed
Osceola	ST. CLOUD-SOUTHSIDE #2	5,404	1	26	2	0	Sludge Press Washwater
Osceola	TOHO-CAMELOT	2,490	5	10	3	2	None Listed
Osceola	TOHO-PARKWAY	2,561	1	0	0	0	Cemetery Irrigation
Osceola	TOHO-POINCIANA	4,381	2	0	2	0	Can Send Reuse to TWA's Kissimmee Serive Area
Osceola	TOHO-SANDHILL ROAD	2,633	1	0	0	0	None Listed
Palm Beach	BOCA RATON (PROJECT IRIS)	761	5	5	4	0	None Listed

County	Reuse System Name	Residences	Golf Courses	Parks	Schools	Cooling Towers	Unique Uses
Palm Beach	LOXAHATCHEE ENV. CONTROL DIST.	4,502	14	14	3	0	Roger Dean Stadium (Proc.Water&Irrig.)
Palm Beach	PALM BEACH CO. SOUTHERN REGIONAL	6,062	9	2	1	0	Wakodahatchee & Green Cay Wetlands
Palm Beach	PALM BEACH CO.-CENTURY VILLAGE RWF	7,294	1	0	0	0	None Listed
Palm Beach	SEACOAST UTILITIES PGA	0	10	2	0	0	Transfer of Approximately 1.14 mgd to Loxahatchee
Palm Beach	SEMINOLE IMPROVEMENT DISTRICT	0	0	0	0	0	None Listed
Palm Beach	SOUTH CENTRAL REGIONAL WWTP	600	9	2	1	0	None Listed
Palm Beach	VILLAGE OF WELLINGTON WWTP	0	0	3	0	0	None Listed
Palm Beach	WPB-EAST CENTRAL REGIONAL	900	0	0	0	3	FPL West Energy Center; Wetlands & Aquif. Recharge
Pasco	DADE CITY	0	0	0	0	0	None Listed
Pasco	FGUA-SEVEN SPRINGS WWTF	1,991	1	1	4	0	Commercial Irrigation
Pasco	NEW PORT RICHEY, CITY OF WWTF	218	1	7	8	0	None Listed
Pasco	PASCO CO. MASTER REUSE SYSTEM	12,040	16	6	10	1	Waste to Energy Facility
Pasco	TRAVELER'S REST RV PARK WWTP	0	1	0	0	0	None Listed
Pasco	ZEPHYRHILLS, CITY OF	7	1	6	2	0	None Listed
Pinellas	CLEARWATER MASTER URBAN REUSE	4,417	5	14	13	1	None Listed
Pinellas	DUNEDIN, CITY OF-MAINLAND	3,243	2	77	3	2	Cooling towers & Commercial
Pinellas	LARGO, CITY OF	2,595	7	14	6	6	Power Plant & Biosolids Facility
Pinellas	OLDSMAR	1,521	0	8	1	1	Medians; Public Building Irrig.; Ice Skating Rink
Pinellas	ON TOP OF THE WORLD	236	2	0	0	0	None Listed
Pinellas	PINELLAS CO.-SOUTH CROSS BAYOU	20,950	6	90	6	0	Biosolids Facility
Pinellas	PINELLAS CO.-WILLIAM E. DUNN WATER R	5,311	12	2	8	1	None Listed
Pinellas	ST. PETE MASTER URBAN REUSE SYSTEM	10,273	8	134	61	13	Tropicana Field A/C & Commercial Properties

County	Reuse System Name	Residences	Golf Courses	Parks	Schools	Cooling Towers	Unique Uses
Pinellas	TARPON SPRINGS, CITY OF	1,530	1	9	4	0	Toilet Flushing at Supermarket
Polk	AUBURNDALE, CITY OF-ALLRED	0	0	0	0	1	Power Plant
Polk	AUBURNDALE, CITY OF-REGIONAL	0	0	0	0	0	Natural System Restoration (Wetlands)
Polk	BARTOW, CITY OF	0	0	0	0	0	Power Plant
Polk	CYPRESS LAKES	0	2	0	0	0	None Listed
Polk	FORT MEADE	0	0	0	0	0	Mining Operation
Polk	HAINES CITY	0	1	1	0	0	None Listed
Polk	LAKE ALFRED	0	0	0	0	0	None Listed
Polk	LAKE WALES, CITY OF	41	0	1	0	0	Road Maintenance; Soccer Park
Polk	LAKELAND-GLENDALE	0	0	0	0	3	Power Plant
Polk	POLK CO.-NORTHEAST REGIONAL	1,697	0	0	0	0	None Listed
Polk	POLK CO.-NORTHWEST REGIONAL	1,065	1	1	0	0	None Listed
Polk	POLK CO.-SOUTHWEST REGIONAL WWTP	954	3	1	0	0	None Listed
Polk	WINTER HAVEN #2	134	2	3	0	0	None Listed
Putnam	PALATKA, CITY OF	0	1	0	1	0	Cemetery Irrigation & Ball Fields
Putnam	RIVER PARK MHP	0	1	0	0	0	None Listed
Santa Rosa	GULF BREEZE-TIGER POINT	784	1	2	0	0	None Listed
Santa Rosa	HOLLEY-NAVARRE WASTEWATER SYSTEM	0	1	1	0	0	None Listed
Santa Rosa	PACE WATER SYSTEM, INC.	310	1	2	2	0	Insecticides Lawn Spraying
Sarasota	CAMELOT LAKES	0	0	1	0	0	Twin Lakes Park
Sarasota	FRUITVILLE (AQUA UTILITIES FL)	0	1	0	0	0	Transfer to Schroeder Manatee Ranch
Sarasota	NORTH PORT, CITY OF WWTF	350	3	1	0	0	None Listed

County	Reuse System Name	Residences	Golf Courses	Parks	Schools	Cooling Towers	Unique Uses
Sarasota	SARASOTA CO.-NORTH	4,850	21	3	0	0	Toilet Flushing
Sarasota	SARASOTA CO.-VENICE GARDENS	218	10	0	0	0	None Listed
Sarasota	SARASOTA, CITY OF	102	5	28	5	0	Decorative Fountains & Industrial Applications
Sarasota	VENICE, CITY OF-PROJECT WAVE	2,876	5	2	0	0	None Listed
Seminole	ALTAMONTE SPRINGS (PROJECT APRICOT)	5,821	1	9	10	1	Car Wash; Fire Prot.; Toilet Flush
Seminole	CASSELBERRY WRF	1,692	1	7	0	0	Irrigation of Medians; Landscape Areas; Cemetery
Seminole	CHULUOTA (AQUA UTILITIES FL)	100	0	0	0	0	None Listed
Seminole	FLORIDA CENTRAL COMMERCE PARK (AQ	0	0	0	0	0	Industrial Park
Seminole	ORLANDO-IRON BRIDGE	0	0	0	0	0	Orlando Easterly Wetlands Park
Seminole	OVIEDO (FKA ALAFAYA UTILITIES)	2,457	1	8	2	0	Entrance of Sanctuary & Live Oak Irrigation
Seminole	PALM VALLEY	295	0	0	0	0	Decorative Pond
Seminole	SANFORD-NORTH & SOUTH	2,457	2	14	5	1	None Listed
Seminole	SEMINOLE CO.-GREENWOOD LAKES	0	0	0	0	0	Lake Mary Car Wash
Seminole	SEMINOLE CO.-NORTHWEST(YANKEE LAK	1,287	1	1	0	0	None Listed
Seminole	WEKIVA HUNT CLUB	88	1	0	0	0	Plant Nursery
Seminole	WINTER SPRINGS EAST	651	1	2	0	0	None Listed
Seminole	WINTER SPRINGS WEST	536	0	3	0	0	None Listed
St. Johns	JEA-PONTE VEDRA	0	1	0	0	0	None Listed
St. Johns	ST. JOHNS CO.-ANASTASIA ISLAND	0	1	0	0	0	None Listed
St. Johns	ST. JOHNS CO.-INNLET BEACH	0	2	0	0	0	None Listed
St. Johns	ST. JOHNS CO.-MAINLAND (S.R. 207)	0	1	0	0	0	None Listed
St. Johns	ST. JOHNS CO.-MARSH LANDING @ PONTE	0	2	0	0	0	None Listed

County	Reuse System Name	Residences	Golf Courses	Parks	Schools	Cooling Towers	Unique Uses
St. Johns	ST. JOHNS CO.-PLAYERS CLUB SOUTH	0	1	0	0	0	None Listed
St. Johns	ST. JOHNS CO.-SAWGRASS	0	1	0	0	0	None Listed
St. Johns	ST. JOHNS CO.-SR16	0	1	0	0	0	None Listed
St. Lucie	HARBOUR RIDGE P.U.D.	0	2	0	0	0	None Listed
St. Lucie	HUTCHINSON - ISLAND DUNES	0	1	0	0	0	None Listed
St. Lucie	PANTHER WOODS/MEADOWOOD	0	1	0	0	0	None Listed
St. Lucie	PORT ST. LUCIE-WESTPORT	0	4	0	0	0	None Listed
St. Lucie	SPANISH LAKES FAIRWAYS	0	1	0	0	0	None Listed
St. Lucie	ST. LUCIE CO.- NORTH HUTCHINSON	155	0	1	0	0	Dune Line Restoration
St. Lucie	ST. LUCIE CO.- SOUTH HUTCHINSON	104	0	0	0	0	None Listed
St. Lucie	ST. LUCIE WEST	5,045	3	0	0	0	None Listed
Sumter	SUMTER CORRECTIONAL INSTITUTION	0	0	0	0	0	Florida National Cemetery
Sumter	THE VILLAGES-LSSA	0	10	7	0	0	None Listed
Sumter	THE VILLAGES-NSU MASTER REUSE SYSTE	0	12	0	0	0	None Listed
Sumter	WILDWOOD, CITY OF	0	2	2	0	0	Tank Hose Down; Pumpseal Water; CCC
Suwannee	LIVE OAK, CITY OF	0	0	1	0	0	None Listed
Volusia	DAYTONA REUSE IMPLEMENTATION PROJ	1,138	6	6	7	1	Air Cooling Tower
Volusia	DELAND REGIONAL (WILEY M NASH)	1,500	3	6	4	0	Fernery Irrigatin & Freeze Protection
Volusia	DELTONA LAKES	366	1	0	1	0	None Listed
Volusia	EDGEWATER, CITY OF	2,961	0	1	0	0	None Listed
Volusia	HOLLY HILL	0	1	1	1	0	Irrigation of City Ball Fields
Volusia	NEW SMYRNA BEACH, CITY OF	1,023	6	6	1	0	Irrigation of Berms at WWTP; Sport Complex

<b>County</b>	<b>Reuse System Name</b>	<b>Residences</b>	<b>Golf Courses</b>	<b>Parks</b>	<b>Schools</b>	<b>Cooling Towers</b>	<b>Unique Uses</b>
Volusia	ORMOND BEACH	1,410	2	7	3	0	None Listed
Volusia	PORT ORANGE, CITY OF	7,034	2	4	7	0	Reclaim Supplemented by Recharge Reservoir
Volusia	VCUD-DELTONA NORTH	0	1	1	1	0	None Listed
Volusia	VCUD-SOUTHEAST REGIONAL	0	0	0	0	0	None Listed
Volusia	VCUD-SOUTHWEST REGIONAL	1,385	1	0	0	0	None Listed
Wakulla	ST. MARKS WWTF	0	0	0	0	1	Cooling Tower at Purdom Generating Station
Walton	SOUTH WALTON UTILITY COMPANY	0	4	0	0	0	None Listed
Walton	WALTON CO.-EAST REUSE SYSTEM	0	2	0	0	0	None Listed
Walton	WALTON CO.-SANDESTIN	0	4	0	0	0	None Listed
Washington	CHIPLEY WWTF	0	1	1	0	0	None Listed
<b>Totals</b>		<b>321,340</b>	<b>548</b>	<b>961</b>	<b>328</b>	<b>89</b>	

## Appendix G. Edible Crop Inventory

County	Reuse System Name	Name of Agricultural Operation	Crops Irrigated	Irrigation Method	Area (acres)
Brevard	BCUD-SYKES CREEK	Harvey's Groves	Oranges & Grapefruits	Microjet	150
De Soto	ARCADIA, CITY OF	Turner Citrus/B&D Veach Inc.	Oranges	Microjet	58
De Soto	ARCADIA, CITY OF	Brewer Citrus	Oranges	Microjet	60
De Soto	ARCADIA, CITY OF	Mary H. Smith/Pepper Grove	Oranges	Microjet	80
De Soto	ARCADIA, CITY OF	Perry Grove/Sorrells Citrus	Oranges	Microjet	20
De Soto	ARCADIA, CITY OF	Sunny South (Mixon Grove)	Grapefruit	Microjet	85
De Soto	ARCADIA, CITY OF	Sorrells Citrus	Oranges	Microjet	163
Hillsborough	HILLS. CO.-NORTHWEST REUSE SYSTEM	Bay Tree Farm	Citrus	Unknown	6
Hillsborough	HILLS. CO.-NORTHWEST REUSE SYSTEM	Woodham Citrus Grove	Citrus	Sprinkler System	12
Hillsborough	PLANT CITY WRF	Willaford Orange Grove	Oranges	Microjet	46
Hillsborough	PLANT CITY WRF	Johnson Orange Grove	Oranges	Microjet	57
Manatee	BRADENTON, CITY OF	Mixon Fruit Farms, Inc.	Citrus	Microjet	350
Manatee	MANATEE CO. MASTER REUSE SYSTEM	Schroeder Manatee Ranch	Citrus, Sod, & Trees	Microjet,Drip,& Seepage	2353
Manatee	MANATEE CO. MASTER REUSE SYSTEM	McClure Farms	Tomatoes, Peppers, Cucumbers, Strawberri	Ditch Furrow & Drip	800
Manatee	MANATEE CO. MASTER REUSE SYSTEM	Manatee Fruit Company/Harlee Farms	Tomatoes, Gladiolas	Tile Irrigation	1160
Manatee	MANATEE CO. MASTER REUSE SYSTEM	Blossom Groves	Citrus	Microjet	1070
Okeechobee	OKEECHOBEE	Williamson Cattle Company	Citrus	Microjet	781
Orange	AOPKA-PROJECT ARROW	Bronson Nurseries	Citrus	Microjet	258
Orange	ORLANDO-WATER CONSERV II	Florida Brace Corp.	Citrus	Under Tree Micro Sprinkle	20
Orange	ORLANDO-WATER CONSERV II	Ford Et. Al. (Veech, Stanford&Avalon)	Citrus	Under Tree Sprinkler	79
Orange	ORLANDO-WATER CONSERV II	Hoyos, Alberto and Selena	Citrus	Under Tree Micro Sprinkle	15
Orange	ORLANDO-WATER CONSERV II	Ford, Les	Citrus	Under Tree Sprinkler	9
Orange	ORLANDO-WATER CONSERV II	Fowler Groves Limited Partnership	Citrus	Under Tree Micro Sprinkle	10
Orange	ORLANDO-WATER CONSERV II	Genesis 1:28 Business Partners, LLC	Citrus	Under Tree Micro Sprinkle	5
Orange	ORLANDO-WATER CONSERV II	Gleason Groves	Citrus	Under Tree Micro Sprinkle	40
Orange	ORLANDO-WATER CONSERV II	Hi-Acres Services	Citrus	Under Tree Micro & Impa	180
Orange	ORLANDO-WATER CONSERV II	Gotthard, Darrell	Fruits & Vegetables	Under Tree Micro Sprinkle	4
Orange	ORLANDO-WATER CONSERV II	Herman, Michael	Citrus	Under Tree Micro Sprinkle	5
Orange	ORLANDO-WATER CONSERV II	Boice, Liv	Citrus	Under Tree Micro Sprinkle	9
Orange	ORLANDO-WATER CONSERV II	Gorden Tender, LLC et. al.	Citrus	Overhead Impact Sprinkler	30
Orange	ORLANDO-WATER CONSERV II	Hickory, LLC	Citrus	Under Tree Micro Sprinkle	95
Orange	ORLANDO-WATER CONSERV II	Butler, Ralph & Ruth Ann	Citrus	Under Tree Micro Sprinkle	39



County	Reuse System Name	Name of Agricultural Operation	Crops Irrigated	Irrigation Method	Area (acres)
Orange	ORLANDO-WATER CONSERV II	Catherine Ross Groves	Citrus	Under Tree Micro Sprinkle	232
Orange	ORLANDO-WATER CONSERV II	Chicone Groves	Citrus	Under Tree Micro Sprinkle	209
Orange	ORLANDO-WATER CONSERV II	Clonts Groves, Inc.	Citrus	Under Tree Micro Sprinkle	530
Orange	ORLANDO-WATER CONSERV II	CRA-MAR Groves, Inc.	Citrus	Under Tree Micro Sprinkle	90
Orange	ORLANDO-WATER CONSERV II	Davis Grove Service	Citrus	Under Tree Micro Sprinkle	9
Orange	ORLANDO-WATER CONSERV II	Appadu, Mahabir	Citrus	Under Tree Micro Sprinkle	10
Orange	ORLANDO-WATER CONSERV II	Story, Gary & Cheryl	Citrus	Under Tree Micro Sprinkle	3
Orange	ORLANDO-WATER CONSERV II	Farnsworth, Mary T.	Citrus	Under Tree Micro Sprinkle	48
Orange	ORLANDO-WATER CONSERV II	Jack Ross Groves	Citrus	Under Tree Micro Sprinkle	90
Orange	ORLANDO-WATER CONSERV II	Cannon, Benjamin C.	Citrus	Under Tree Micro Sprinkle	5
Orange	ORLANDO-WATER CONSERV II	Baker Heritage, LLC (RCID&Karl Corp)	Citrus	Under Tree Micro Sprinkle	50
Orange	ORLANDO-WATER CONSERV II	Extreme Grove Investments, LLC	Citrus	Under Tree Micro Sprinkle	60
Orange	ORLANDO-WATER CONSERV II	Fabry, Carl & Pat	Citrus	Under Tree Micro Sprinkle	38
Orange	ORLANDO-WATER CONSERV II	Fabry, Paul	Citrus	Under Tree Sprinkler	9
Orange	ORLANDO-WATER CONSERV II	Eddy Groves	Citrus	Under Tree Micro Sprinkle	94
Orange	ORLANDO-WATER CONSERV II	Wiggins, James E.	Citrus	Under Tree Micro Sprinkle	7
Orange	ORLANDO-WATER CONSERV II	Phillips Management, LLP	Citrus	Under Tree Micro Sprinkle	2
Orange	ORLANDO-WATER CONSERV II	Jones, Dayne A. & Lisa A.	Citrus	Under Tree Micro Sprinkle	40
Orange	ORLANDO-WATER CONSERV II	White, Maurice	Fruits & Vegetables	Under Tree Micro Sprinkle	2
Orange	ORLANDO-WATER CONSERV II	Titan Western Beltway LLC	Citrus	Under Tree Micro Sprinkle	25
Orange	ORLANDO-WATER CONSERV II	Thompson, June & Bowers, Linda	Citrus	Under Tree Micro Sprinkle	5
Orange	ORLANDO-WATER CONSERV II	Story Properties (Hilltop)	Citrus	Under Tree Micro Sprinkle	38
Orange	ORLANDO-WATER CONSERV II	Lake Ingram FA/FV Groves	Citrus	Under Tree Micro Sprinkle	30
Orange	ORLANDO-WATER CONSERV II	OCNGN Holdings, Inc.	Citrus	Under Tree Micro Sprinkle	197
Orange	ORLANDO-WATER CONSERV II	Napier, Betty	Fruits & Vegetables	Under Tree Micro Sprinkle	3
Orange	ORLANDO-WATER CONSERV II	Mid Florida Citrus Foundation	Citrus, Figs, Pecans, Peaches, Grapes, Persi	Under Tree Micro Sprinkle	168
Orange	ORLANDO-WATER CONSERV II	McKinnon Corporation	Citrus	Under Tree Micro Sprinkle	250
Orange	ORLANDO-WATER CONSERV II	Peacock, Clawson	Fruits & Vegetables	Under Tree Micro Sprinkle	6
Palm Beach	SEMINOLE IMPROVEMENT DISTRICT	Callery-Judge Grove	Citrus	Under Tree Micro Sprinkle	300
Pasco	DADE CITY	Sid Larkin and Sons, Inc.	Citrus	Drip Irrigation/Microjets	256
Pasco	DADE CITY	Ron Wilson Site	Grapes, Peaches, Blueberries	Drip Irrigation/Microjets	8
Pasco	DADE CITY	Kirby Site	Citrus	Microjets	26
Pasco	PASCO CO. MASTER REUSE SYSTEM	EpcO Ranch Citrus Grove-North & South	Citrus	Microjet	341
Pasco	PASCO CO. MASTER REUSE SYSTEM	Price/Altman Groves	Citrus	Microjet	150

County	Reuse System Name	Name of Agricultural Operation	Crops Irrigated	Irrigation Method	Area (acres)
Polk	HAINES CITY	Robert Sons & Carl Sons	Oranges & Tangerines	Microject	20
Polk	LAKE ALFRED	Summit Grove	Orange	Microjet	151
Polk	WINTER HAVEN #2	Grove Reuse	Oranges & Grapefruit	Microjet	63
Sarasota	SARASOTA, CITY OF	Hi-Hat Ranch	Fruit & Vegetables	Drip Irrigation	650
Sarasota	SARASOTA, CITY OF	Britt Groves	Citrus	Microjet	300
Sarasota	SARASOTA, CITY OF	Hi-Hat Groves	Citrus	Microjet	900
Seminole	SANFORD-NORTH & SOUTH	Dutch Mill Nursery	Citrus	Microjet/Drip	8
Seminole	SANFORD-NORTH & SOUTH	Hoops Farm	Strawberries, peas, beans, beans, corn & he	Underground Tile	9
Seminole	SANFORD-NORTH & SOUTH	SITE 10	Citrus	Microjet	270
Volusia	VCUD-SOUTHEAST REGIONAL	Volusia County Orange Grove operation	Oranges & Grapefruit	Drip	305
<b>Total Area</b>					<b>14,056 acres</b>

## Appendix H. Charges for Use of Reclaimed Water

County	Reuse System Name	Charge Category	\$ Charge/month/connection	\$ Charge/1000 gal
Alachua	ALACHUA	NRES	0.00	0.00
Alachua	GRU-KANAPAHA	RES D	7.40	0.60
Alachua	GRU-KANAPAHA	NRES	7.40	0.60
Alachua	GRU-MAIN STREET	NRES	7.40	0.60
Alachua	UF-LAKE ALICE	NRES	0.00	0.00
Bay	LYNN HAVEN	RES D	0.00	0.00
Bay	LYNN HAVEN	NRES	0.00	0.00
Bay	MILITARY POINT REGIONAL AWT FACILITY	NRES	0.00	0.31
Bay	PANAMA CITY BEACH	NRES	0.00	0.00
Bay	PANAMA CITY BEACH	RES D	7.88	0.63
Bay	SANDY CREEK RANCH	NRES	0.00	0.00
Brevard	BCUD-BAREFOOT BAY	NRES	0.00	0.00
Brevard	BCUD-NORTH BREVARD REGIONAL	RES D	6.00	0.00
Brevard	BCUD-NORTH BREVARD REGIONAL	NRES	41.67	0.00
Brevard	BCUD-PORT ST. JOHN	NRES	500.00	0.00
Brevard	BCUD-SOUTH BEACHES	NRES	1000.00	0.00
Brevard	BCUD-SOUTH BEACHES	RES D	6.00	0.00
Brevard	BCUD-SOUTH CENTRAL REGIONAL	NRES	1000.00	0.00

<b>County</b>	<b>Reuse System Name</b>	<b>Charge Category</b>	<b>\$ Charge/month/connection</b>	<b>\$ Charge/1000 gal</b>
Brevard	BCUD-SOUTH CENTRAL REGIONAL	RESD	6.00	0.00
Brevard	BCUD-SYKES CREEK	RESD	6.00	0.00
Brevard	BCUD-SYKES CREEK	NRES	1000.00	0.00
Brevard	CAPE CANAVERAL	RESD	6.33	0.00
Brevard	CAPE CANAVERAL	NRES	0.00	0.00
Brevard	COCOA BEACH WRF	RESD	9.72	0.00
Brevard	COCOA BEACH WRF	NRES	0.00	0.30
Brevard	COCOA, CITY OF RECLAIMED WATER SYSTEM	NRES	35.32	0.47
Brevard	COCOA, CITY OF RECLAIMED WATER SYSTEM	RESD	7.41	0.50
Brevard	MELBOURNE-NORTH & SOUTH SERVICE AREA	NRES	30.00	0.00
Brevard	MELBOURNE-NORTH & SOUTH SERVICE AREA	RESD	8.00	0.00
Brevard	PALM BAY	NRES	18.42	1.23
Brevard	PALM BAY	RESD	18.42	0.00
Brevard	RAY BULLARD WRF	NRES	0.00	0.00
Brevard	RAY BULLARD WRF	RESD	9.00	0.00
Brevard	ROCKLEDGE	RESD	10.00	0.00
Brevard	ROCKLEDGE	NRES	0.00	1.00
Brevard	THE GREAT OUTDOORS GOLF/R V RESORT	NRES	0.00	0.00
Brevard	THE GREAT OUTDOORS GOLF/R V RESORT	RESD	0.00	0.00

<b>County</b>	<b>Reuse System Name</b>	<b>Charge Category</b>	<b>\$ Charge/month/connection</b>	<b>\$ Charge/1000 gal</b>
Brevard	TITUSVILLE REUSE SYSTEM	RESD	8.00	0.00
Brevard	TITUSVILLE REUSE SYSTEM	NRES	8.00	0.00
Broward	BROWARD CO. NORTH REGIONAL	NRES	0.00	0.25
Broward	HOLLYWOOD	NRES	0.00	0.10
Broward	MIRAMAR, CITY OF WWTF	NRES	0.00	0.00
Broward	MIRAMAR, CITY OF WWTF	RESD	0.00	0.00
Broward	POMPANO BEACH	NRES	39.18	1.20
Broward	POMPANO BEACH	RESD	7.84	0.85
Charlotte	CHARLOTTE CO.-BURNT STORE	NRES	0.00	0.31
Charlotte	CHARLOTTE CO.-EASTPORT	NRES	0.00	0.31
Charlotte	CHARLOTTE CO.-EASTPORT	RESD	0.00	2.53
Charlotte	CHARLOTTE CO.-ROTONDA WEST	RESD	0.00	2.53
Charlotte	CHARLOTTE CO.-ROTONDA WEST	NRES	0.00	0.31
Charlotte	CHARLOTTE CO.-WEST PORT	NRES	0.00	0.31
Charlotte	ENGLEWOOD WATER DISTRICT SOUTH	NRES	0.00	0.19
Charlotte	ENGLEWOOD WATER DISTRICT SOUTH	RESD	0.00	0.19
Charlotte	RIVERWOOD UTILITIES	NRES	0.00	0.00
Charlotte	SANDALHAVEN	NRES	0.00	0.00
Citrus	CITRUS CO.-MEADOWCREST	NRES	0.00	0.25

<b>County</b>	<b>Reuse System Name</b>	<b>Charge Category</b>	<b>\$ Charge/month/connection</b>	<b>\$ Charge/1000 gal</b>
Citrus	CITRUS CO.-POINT OF WOODS	NRES	0.00	0.00
Citrus	INVERNESS, CITY OF	NRES	0.00	0.00
Clay	CCUA-FLEMING ISLAND	NRES	73.45	1.70
Clay	CCUA-FLEMING ISLAND	RESD	22.07	0.57
Clay	CCUA-MID-CLAY REGIONAL	RESD	22.07	0.57
Clay	CCUA-RIDAUGHT LANDING	RESD	22.07	0.57
Clay	CCUA-SPENCER	RESD	22.07	0.57
Clay	CCUA-SPENCER	NRES	73.45	1.70
Clay	GREEN COVE SPRINGS-HARBOR ROAD WWTP	NRES	0.00	0.00
Collier	AVE MARIA UTILITY CO	RESD	7.21	0.69
Collier	AVE MARIA UTILITY CO	NRES	7.21	0.69
Collier	COLLIER CO.-NORTH & SOUTH	NRES	25.81	0.35
Collier	COLLIER CO.-NORTH & SOUTH	RESD	5.64	0.43
Collier	EVERGLADES WWTF	RESD	0.00	0.00
Collier	MARCO ISLAND UTILITIES	NRES	0.00	1.54
Collier	NAPLES I, CITY OF	NRES	0.00	0.40
Collier	NAPLES I, CITY OF	RESD	0.00	0.66
Collier	PORT OF THE ISLANDS-SOUTH	RESD	0.00	1.00
De Soto	ARCADIA, CITY OF	NRES	0.00	0.00

<b>County</b>	<b>Reuse System Name</b>	<b>Charge Category</b>	<b>\$ Charge/month/connection</b>	<b>\$ Charge/1000 gal</b>
De Soto	ARCADIA, CITY OF	RESD	0.00	0.00
De Soto	LAKE SUZY WWTF	NRES	0.00	0.00
Duval	JACKSONVILLE BEACH	NRES	0.00	0.00
Duval	JEA-SOUTH GRID	RESD	18.90	2.60
Duval	JEA-SOUTH GRID	NRES	63.00	0.37
Duval	USN NAS JACKSONVILLE	NRES	0.00	0.00
Flagler	BUNNELL, CITY OF	NRES	500.00	0.00
Flagler	DUNES CDD	NRES	12595.00	0.40
Flagler	DUNES CDD	RESD	21.07	0.80
Flagler	PALM COAST	NRES	0.00	0.48
Flagler	PALM COAST	RESD	5.00	0.75
Flagler	PLANTATION BAY WWTP	NRES	0.00	0.07
Franklin	CARRABELLE, CITY OF	NRES	0.00	0.00
Hernando	HERNANDO CO.-SPRING HILL	NRES	0.00	0.25
Hillsborough	CW UTILITY-COUNTRY MEADOWS/GOLDEN LAKES	NRES	0.00	0.00
Hillsborough	HILLS. CO.-NORTHWEST REUSE SYSTEM	RESD	9.00	0.00
Hillsborough	HILLS. CO.-NORTHWEST REUSE SYSTEM	NRES	0.00	0.57
Hillsborough	HILLS. CO.-SOUTH-CENTRAL COUNTY REUSE SYSTE	NRES	0.00	0.57
Hillsborough	HILLS. CO.-SOUTH-CENTRAL COUNTY REUSE SYSTE	RESD	9.00	0.00

County	Reuse System Name	Charge Category	\$ Charge/month/connection	\$ Charge/1000 gal
Hillsborough	MACDILL AIR FORCE BASE	NRES	0.00	0.00
Hillsborough	PEBBLE CREEK VILLAGE	NRES	0.00	0.05
Hillsborough	PLANT CITY WRF	RESD	0.00	1.06
Hillsborough	PLANT CITY WRF	NRES	0.00	0.05
Hillsborough	TAMPA, CITY OF-HOWARD F. CURREN	NRES	0.00	1.60
Hillsborough	TAMPA, CITY OF-HOWARD F. CURREN	RESD	0.00	1.60
Indian River	IRCUD-WEST REGIONAL	NRES	0.00	0.68
Indian River	VERO BEACH, CITY OF	RESD	0.00	1.97
Indian River	VERO BEACH, CITY OF	NRES	0.00	0.93
Lake	CLERMONT-EAST	NRES	0.00	0.30
Lake	CLERMONT-EAST	RESD	0.00	1.43
Lake	EUSTIS, CITY OF	NRES	0.00	0.30
Lake	EUSTIS, CITY OF	RESD	0.00	1.20
Lake	GROVELAND, CITY OF	NRES	0.00	0.00
Lake	GROVELAND-SUNSHINE PARKWAY	RESD	10.50	2.75
Lake	LADY LAKE WWTF	NRES	10.18	2.24
Lake	LAKE GROVES UTILITIES	RESD	7.36	1.10
Lake	LEESBURG, CITY OF	RESD	3.87	1.34
Lake	LEESBURG, CITY OF	NRES	3.87	3.14



County	Reuse System Name	Charge Category	\$ Charge/month/connection	\$ Charge/1000 gal
Lake	MINNEOLA, CITY OF	RESD	0.00	0.00
Lake	MOUNT DORA, CITY OF	NRES	8.66	0.49
Lake	MOUNT DORA, CITY OF	RESD	8.66	0.12
Lake	PENNBROOKE WWTF	NRES	0.00	0.85
Lake	PINE ISLAND WWTF	NRES	0.00	0.00
Lake	TAVARES/WOODLEA ROAD	RESD	10.08	1.02
Lake	THE VILLAGES-VILLAGES	NRES	0.00	0.00
Lee	BONITA SPRINGS-RESOURCE CONSERVATION SYS.	RESD	6.77	1.47
Lee	BONITA SPRINGS-RESOURCE CONSERVATION SYS.	NRES	0.00	0.64
Lee	CAPE CORAL, WATER INDEPENDENCE FOR	RESD	9.50	0.00
Lee	CAPE CORAL, WATER INDEPENDENCE FOR	NRES	0.00	0.50
Lee	CROSS CREEK COUNTRY CLUB	NRES	0.00	0.00
Lee	EAGLE RIDGE	NRES	0.00	0.00
Lee	FGUA-DEL PRADO WWTF (FKA NORTH FORT MYERS	RESD	0.00	0.00
Lee	FGUA-DEL PRADO WWTF (FKA NORTH FORT MYERS	NRES	0.00	0.29
Lee	FGUA-LAKE FAIRWAYS FFEC SIX	NRES	0.00	0.29
Lee	FGUA-LEHIGH ACRES	NRES	0.00	0.29
Lee	FIDDLESTICKS COUNTRY CLUB	NRES	0.00	0.00
Lee	FOREST UTILITIES	NRES	0.00	0.00

County	Reuse System Name	Charge Category	\$ Charge/month/connection	\$ Charge/1000 gal
Lee	FORT MYERS CITY CENTRAL	NRES	0.00	0.73
Lee	GASPARILLA ISLAND WATER	NRES	0.00	0.00
Lee	HUNTER'S RIDGE	NRES	1273.18	0.00
Lee	LEE CO.-FIESTA VILLAGE	RESD	0.00	0.35
Lee	LEE CO.-FIESTA VILLAGE	NRES	0.00	0.35
Lee	LEE CO.-FORT MYERS BEACH	RESD	0.00	0.35
Lee	LEE CO.-FORT MYERS BEACH	NRES	0.00	0.35
Lee	LEE CO.-GATEWAY	NRES	0.00	0.35
Lee	LEE CO.-GATEWAY	RESD	0.00	0.35
Lee	LEE CO.-PINE ISLAND WWTP	RESD	0.00	0.35
Lee	LEE CO.-SAN CARLOS	NRES	0.00	0.35
Lee	LEE CO.-THREE OAKS	NRES	0.00	0.35
Lee	LEE CO.-THREE OAKS	RESD	0.00	0.35
Lee	LEE CO.-WATERWAY ESTATES	NRES	0.00	0.04
Lee	SANIBEL-DONAX	NRES	0.00	0.05
Lee	SANIBEL-DONAX	RESD	0.00	2.42
Lee	SOUTH SEAS PLANTATION (AQUA UTILITIES FL)	NRES	0.00	0.00
Leon	TALLAHASSEE, CITY OF-T.P. SMITH	NRES	0.00	1.00
Manatee	BRADENTON, CITY OF	RESD	0.00	0.56

<b>County</b>	<b>Reuse System Name</b>	<b>Charge Category</b>	<b>\$ Charge/month/connection</b>	<b>\$ Charge/1000 gal</b>
Manatee	BRADENTON, CITY OF	NRES	0.00	0.44
Manatee	MANATEE CO. MASTER REUSE SYSTEM	RESD	0.00	0.75
Manatee	MANATEE CO. MASTER REUSE SYSTEM	NRES	0.00	0.18
Manatee	PALMETTO, CITY OF	NRES	5.80	0.00
Manatee	PALMETTO, CITY OF	RESD	5.80	0.00
Marion	BELLEVIEW	NRES	0.00	0.14
Marion	MARION CO.-NW REGIONAL (GOLDEN OCALA)	NRES	0.00	0.00
Marion	MARION CO.-OAK RUN	NRES	0.00	0.50
Marion	MARION CO.-STONECREST PUD	NRES	0.00	0.50
Marion	MARION CO.-SUMMERGLEN WWTF	NRES	0.00	0.50
Marion	OCALA WWTP # 1	NRES	0.00	0.00
Marion	OCALA WWTP #2	NRES	0.00	0.07
Marion	OCALA WWTP #2	RESD	0.00	0.36
Marion	OCALA WWTP #3	NRES	0.00	0.00
Marion	ON TOP OF THE WORLD/BAY LAUREL	NRES	0.00	1.65
Martin	MARTIN CO. UTIL.- NORTH	NRES	0.00	0.43
Martin	MARTIN CO. UTIL.- NORTH	RESD	0.00	0.43
Martin	MARTIN CO. UTIL.-INDIAN RIVER PLANTATION	NRES	0.00	0.43
Martin	MARTIN CO. UTIL.-TROPICAL FARMS	RESD	0.00	0.43

<b>County</b>	<b>Reuse System Name</b>	<b>Charge Category</b>	<b>\$ Charge/month/connection</b>	<b>\$ Charge/1000 gal</b>
Martin	MARTIN CO. UTIL.-TROPICAL FARMS	NRES	0.00	0.43
Martin	SALFISH POINT	NRES	0.00	0.00
Martin	SOUTH MARTIN REGIONAL UTILITY	NRES	0.00	1.05
Martin	SOUTH MARTIN REGIONAL UTILITY	RESD	0.00	0.00
Martin	STUART, CITY OF	NRES	0.00	1.80
Miami-Dade	MDWASD NORTH DISTRICT	NRES	0.00	0.00
Monroe	BIG COPPITT WWTF	RESD	0.00	2.38
Monroe	DUCK KEY (HAWK'S CAY)	NRES	0.00	0.00
Monroe	KEY COLONY BEACH, CITY OF	NRES	1000.00	0.00
Monroe	KEY WEST RESORT UTILITY	NRES	0.00	0.72
Monroe	MARATHON AREA 3 WWTF	NRES	0.00	0.00
Monroe	MARATHON AREA 4 WWTF	NRES	0.00	0.00
Monroe	NORTH KEY LARGO WWTF @ OCEAN REEF	NRES	0.00	0.00
Nassau	JEA-NASSAU REGIONAL (SUN RAY)	NRES	63.00	0.37
Nassau	NASSAU AMELIA UTILITIES	NRES	0.00	0.00
Okaloosa	DESTIN WATER USERS	NRES	0.00	0.30
Okaloosa	DESTIN WATER USERS	RESD	0.00	0.30
Okaloosa	FT. WALTON BEACH WWTP	NRES	0.00	0.00
Okaloosa	NICEVILLE/VALPARAISO REGIONAL	RESD	0.00	0.00

County	Reuse System Name	Charge Category	\$ Charge/month/connection	\$ Charge/1000 gal
Okaloosa	NICEVILLE/VALPARAISO REGIONAL	NRES	0.00	0.00
Okaloosa	OKALOOSA-ARBENNIE PRITCHETT	NRES	0.00	0.00
Orange	APOPKA-PROJECT ARROW	NRES	8.59	2.19
Orange	APOPKA-PROJECT ARROW	RESD	7.16	1.23
Orange	FAIRWAYS COUNTRY CLUB	NRES	0.00	0.00
Orange	OCOEE, CITY OF	RESD	6.90	0.74
Orange	OCOEE, CITY OF	NRES	6.90	0.74
Orange	OCUD-EASTERN SERVICE AREA	NRES	161.68	0.74
Orange	OCUD-EASTERN SERVICE AREA	RESD	3.33	0.90
Orange	OCUD-SOUTH SERVICE AREA	RESD	3.33	0.90
Orange	OCUD-SOUTH SERVICE AREA	NRES	156.97	0.72
Orange	ORLANDO-WATER CONSERV I	NRES	0.00	0.69
Orange	ORLANDO-WATER CONSERV I	RESD	0.00	0.81
Orange	ORLANDO-WATER CONSERV II	RESD	0.00	0.81
Orange	ORLANDO-WATER CONSERV II	NRES	0.00	0.69
Orange	REEDY CREEK IMPROVEMENT DISTRICT	NRES	112.61	0.93
Orange	WEDGEFIELD SUBDIVISION	NRES	0.00	0.00
Orange	WINTER GARDEN, CITY OF	NRES	0.00	0.00
Orange	WINTER GARDEN, CITY OF	RESD	6.18	1.27

County	Reuse System Name	Charge Category	\$ Charge/month/connection	\$ Charge/1000 gal
Orange	WINTER PARK	NRES	0.00	0.00
Osceola	KISSIMMEE GOOD SAMARITAN RETIREMENT VILLAG	RESD	0.00	0.00
Osceola	KISSIMMEE GOOD SAMARITAN RETIREMENT VILLAG	NRES	0.00	0.00
Osceola	ST. CLOUD-SOUTHSIDE #2	RESD	4.90	0.62
Osceola	ST. CLOUD-SOUTHSIDE #2	NRES	16.32	1.58
Osceola	TOHO-CAMELOT	RESD	4.16	1.20
Osceola	TOHO-CAMELOT	NRES	7735.08	0.89
Osceola	TOHO-PARKWAY	RESD	4.16	1.20
Osceola	TOHO-PARKWAY	NRES	17.90	1.20
Osceola	TOHO-POINCIANA	NRES	17.90	1.20
Osceola	TOHO-POINCIANA	RESD	4.16	1.20
Osceola	TOHO-SANDHILL ROAD	RESD	4.16	1.20
Osceola	TOHO-SANDHILL ROAD	NRES	7069.92	0.89
Palm Beach	BOCA RATON (PROJECT IRIS)	RESD	9.99	0.45
Palm Beach	BOCA RATON (PROJECT IRIS)	NRES	22.37	0.56
Palm Beach	LOXAHATCHEE ENV. CONTROL DIST.	RESD	0.00	0.49
Palm Beach	LOXAHATCHEE ENV. CONTROL DIST.	NRES	0.00	0.38
Palm Beach	PALM BEACH CO. SOUTHERN REGIONAL	NRES	1.87	0.19
Palm Beach	PALM BEACH CO. SOUTHERN REGIONAL	RESD	2.74	0.24

<b>County</b>	<b>Reuse System Name</b>	<b>Charge Category</b>	<b>\$ Charge/month/connection</b>	<b>\$ Charge/1000 gal</b>
Palm Beach	PALM BEACH CO.-CENTURY VILLAGE RWF	RESD	2.74	0.24
Palm Beach	PALM BEACH CO.-CENTURY VILLAGE RWF	NRES	1.89	0.19
Palm Beach	SEACOAST UTILITIES PGA	NRES	711.60	0.27
Palm Beach	SOUTH CENTRAL REGIONAL WWTP	RESD	0.00	0.00
Palm Beach	SOUTH CENTRAL REGIONAL WWTP	NRES	0.00	0.20
Palm Beach	VILLAGE OF WELLINGTON WWTP	NRES	0.00	0.00
Pasco	FGUA-SEVEN SPRINGS WWTF	RESD	0.00	0.42
Pasco	FGUA-SEVEN SPRINGS WWTF	NRES	0.00	0.42
Pasco	NEW PORT RICHEY, CITY OF WWTF	NRES	93.37	0.00
Pasco	NEW PORT RICHEY, CITY OF WWTF	RESD	12.34	0.00
Pasco	PASCO CO. MASTER REUSE SYSTEM	RESD	10.52	0.00
Pasco	PASCO CO. MASTER REUSE SYSTEM	NRES	0.00	0.48
Pasco	TRAVELER'S REST RV PARK WWTP	NRES	0.00	0.00
Pasco	ZEPHYRHILLS, CITY OF	RESD	0.00	0.32
Pasco	ZEPHYRHILLS, CITY OF	NRES	0.00	0.16
Pinellas	CLEARWATER MASTER URBAN REUSE	RESD	0.00	0.93
Pinellas	CLEARWATER MASTER URBAN REUSE	NRES	0.00	0.37
Pinellas	DUNEDIN, CITY OF-MAINLAND	NRES	0.00	0.25
Pinellas	DUNEDIN, CITY OF-MAINLAND	RESD	0.00	0.50

<b>County</b>	<b>Reuse System Name</b>	<b>Charge Category</b>	<b>\$ Charge/month/connection</b>	<b>\$ Charge/1000 gal</b>
Pinellas	LARGO, CITY OF	NRES	0.00	0.85
Pinellas	LARGO, CITY OF	RESD	10.00	0.00
Pinellas	OLDSMAR	NRES	0.00	0.10
Pinellas	OLDSMAR	RESD	0.00	0.95
Pinellas	ON TOP OF THE WORLD	NRES	0.00	0.00
Pinellas	ON TOP OF THE WORLD	RESD	0.00	0.00
Pinellas	PINELLAS CO.-SOUTH CROSS BAYOU	NRES	0.00	0.72
Pinellas	PINELLAS CO.-SOUTH CROSS BAYOU	RESD	16.00	0.00
Pinellas	PINELLAS CO.-WILLIAM E. DUNN WATER RECLAMATI	NRES	0.00	0.10
Pinellas	PINELLAS CO.-WILLIAM E. DUNN WATER RECLAMATI	RESD	16.00	0.00
Pinellas	ST. PETE MASTER URBAN REUSE SYSTEM	NRES	0.00	0.51
Pinellas	ST. PETE MASTER URBAN REUSE SYSTEM	RESD	18.11	0.00
Pinellas	TARPON SPRINGS, CITY OF	RESD	0.00	0.95
Pinellas	TARPON SPRINGS, CITY OF	NRES	0.00	0.95
Polk	CYPRESS LAKES	NRES	0.00	0.00
Polk	HAINES CITY	NRES	167.00	0.00
Polk	LAKE WALES, CITY OF	NRES	0.00	0.37
Polk	LAKELAND-GLENDALE	NRES	0.00	0.18
Polk	POLK CO.-NORTHEAST REGIONAL	RESD	0.00	1.22



County	Reuse System Name	Charge Category	\$ Charge/month/connection	\$ Charge/1000 gal
Polk	POLK CO.-NORTHWEST REGIONAL	RESD	0.00	1.22
Polk	POLK CO.-NORTHWEST REGIONAL	NRES	0.00	0.90
Polk	POLK CO.-SOUTHWEST REGIONAL WWTP	RESD	0.00	1.22
Polk	POLK CO.-SOUTHWEST REGIONAL WWTP	NRES	0.00	0.90
Polk	WINTER HAVEN #2	RESD	0.00	1.01
Polk	WINTER HAVEN #2	NRES	0.00	1.01
Putnam	PALATKA, CITY OF	NRES	0.00	0.00
Putnam	RIVER PARK MHP	NRES	0.00	0.00
Santa Rosa	GULF BREEZE-TIGER POINT	RESD	5.00	0.00
Santa Rosa	GULF BREEZE-TIGER POINT	NRES	0.00	0.00
Santa Rosa	HOLLEY-NAVARRE WASTEWATER SYSTEM	NRES	0.00	0.00
Santa Rosa	PACE WATER SYSTEM, INC.	NRES	0.00	0.00
Santa Rosa	PACE WATER SYSTEM, INC.	RESD	10.00	0.75
Sarasota	FRUITVILLE (AQUA UTILITIES FL)	NRES	0.00	0.00
Sarasota	NORTH PORT, CITY OF WWTF	RESD	0.00	0.55
Sarasota	NORTH PORT, CITY OF WWTF	NRES	0.00	0.55
Sarasota	SARASOTA CO.-NORTH	NRES	0.00	0.25
Sarasota	SARASOTA CO.-NORTH	RESD	0.00	0.44
Sarasota	SARASOTA CO.-VENICE GARDENS	NRES	0.00	0.25

<b>County</b>	<b>Reuse System Name</b>	<b>Charge Category</b>	<b>\$ Charge/month/connection</b>	<b>\$ Charge/1000 gal</b>
Sarasota	SARASOTA CO.-VENICE GARDENS	RESD	0.00	0.44
Sarasota	SARASOTA, CITY OF	NRES	0.00	0.38
Sarasota	SARASOTA, CITY OF	RESD	0.00	1.02
Sarasota	VENICE, CITY OF-PROJECT WAVE	NRES	0.00	0.08
Sarasota	VENICE, CITY OF-PROJECT WAVE	RESD	0.00	0.86
Seminole	ALTAMONTE SPRINGS (PROJECT APRICOT)	NRES	4.31	1.14
Seminole	ALTAMONTE SPRINGS (PROJECT APRICOT)	RESD	4.64	9.36
Seminole	CASSELBERRY WRF	NRES	24.24	1.79
Seminole	CASSELBERRY WRF	RESD	2.75	1.43
Seminole	CHULUOTA (AQUA UTILITIES FL)	RESD	0.00	0.00
Seminole	FLORIDA CENTRAL COMMERCE PARK (AQUA UTILITI	NRES	0.00	0.00
Seminole	OVIEDO (FKA ALAFAYA UTILITIES)	NRES	74.26	1.10
Seminole	OVIEDO (FKA ALAFAYA UTILITIES)	RESD	9.28	1.10
Seminole	PALM VALLEY	RESD	0.00	1.21
Seminole	SANFORD-NORTH & SOUTH	RESD	5.38	1.11
Seminole	SANFORD-NORTH & SOUTH	NRES	26.64	1.11
Seminole	SEMINOLE CO.-GREENWOOD LAKES	NRES	0.00	0.64
Seminole	SEMINOLE CO.-NORTHWEST(YANKEE LAKE)	RESD	4.78	0.97
Seminole	SEMINOLE CO.-NORTHWEST(YANKEE LAKE)	NRES	0.00	0.64

County	Reuse System Name	Charge Category	\$ Charge/month/connection	\$ Charge/1000 gal
Seminole	WEKIVA HUNT CLUB	RESD	4.20	0.45
Seminole	WEKIVA HUNT CLUB	NRES	0.00	0.00
Seminole	WINTER SPRINGS EAST	NRES	0.00	0.53
Seminole	WINTER SPRINGS EAST	RESD	4.19	0.77
Seminole	WINTER SPRINGS WEST	RESD	4.19	0.77
Seminole	WINTER SPRINGS WEST	NRES	0.00	0.53
St. Johns	JEA-PONTE VEDRA	NRES	321.00	0.28
St. Johns	ST. JOHNS CO.-ANASTASIA ISLAND	NRES	1500.00	0.00
St. Johns	ST. JOHNS CO.-INNLET BEACH	NRES	0.00	0.00
St. Johns	ST. JOHNS CO.-MAINLAND (S.R. 207)	NRES	0.00	0.00
St. Johns	ST. JOHNS CO.-MARSH LANDING @ PONTE VEDRA LA	NRES	0.00	0.00
St. Johns	ST. JOHNS CO.-PLAYERS CLUB SOUTH	NRES	0.00	0.00
St. Johns	ST. JOHNS CO.-SAWGRASS	NRES	0.00	0.00
St. Johns	ST. JOHNS CO.-SR16	NRES	0.00	0.00
St. Lucie	HARBOUR RIDGE P.U.D.	NRES	0.00	0.00
St. Lucie	HUTCHINSON - ISLAND DUNES	NRES	0.00	0.00
St. Lucie	PANTHER WOODS/MEADOWOOD	NRES	0.00	0.00
St. Lucie	PORT ST. LUCIE-WESTPORT	NRES	0.00	2.74
St. Lucie	SPANISH LAKES FAIRWAYS	NRES	0.00	0.00

<b>County</b>	<b>Reuse System Name</b>	<b>Charge Category</b>	<b>\$ Charge/month/connection</b>	<b>\$ Charge/1000 gal</b>
St. Lucie	ST. LUCIE CO.- NORTH HUTCHINSON	RESD	0.00	3.05
St. Lucie	ST. LUCIE CO.- NORTH HUTCHINSON	NRES	0.00	3.05
St. Lucie	ST. LUCIE CO.- SOUTH HUTCHINSON	RESD	0.00	0.00
St. Lucie	ST. LUCIE WEST	RESD	18.45	0.00
St. Lucie	ST. LUCIE WEST	NRES	5536.50	0.22
Sumter	SUMTER CORRECTIONAL INSTITUTION	NRES	0.00	0.00
Sumter	THE VILLAGES-LSSA	NRES	0.00	0.00
Sumter	THE VILLAGES-NSU MASTER REUSE SYSTEM	NRES	0.00	0.00
Sumter	WILDWOOD, CITY OF	NRES	0.00	0.11
Suwannee	LIVE OAK, CITY OF	NRES	10.00	0.25
Volusia	DAYTONA REUSE IMPLEMENTATION PROJECT (DRIP)	NRES	5.18	0.00
Volusia	DAYTONA REUSE IMPLEMENTATION PROJECT (DRIP)	RESD	5.18	0.00
Volusia	DELAND REGIONAL (WILEY M NASH)	RESD	0.00	0.93
Volusia	DELAND REGIONAL (WILEY M NASH)	NRES	0.00	0.93
Volusia	DELTONA LAKES	RESD	0.00	0.75
Volusia	DELTONA LAKES	NRES	0.00	0.06
Volusia	EDGEWATER, CITY OF	NRES	0.00	0.00
Volusia	EDGEWATER, CITY OF	RESD	9.50	0.95
Volusia	HOLLY HILL	NRES	300.00	0.10

<b>County</b>	<b>Reuse System Name</b>	<b>Charge Category</b>	<b>\$ Charge/month/connection</b>	<b>\$ Charge/1000 gal</b>
Volusia	NEW SMYRNA BEACH, CITY OF	NRES	0.00	0.34
Volusia	NEW SMYRNA BEACH, CITY OF	RESD	11.20	0.00
Volusia	ORMOND BEACH	NRES	0.00	0.10
Volusia	ORMOND BEACH	RESD	16.00	0.00
Volusia	PORT ORANGE, CITY OF	RESD	8.75	0.35
Volusia	PORT ORANGE, CITY OF	NRES	315.40	0.35
Volusia	VCUD-DELTONA NORTH	NRES	0.00	1.35
Volusia	VCUD-SOUTHWEST REGIONAL	NRES	0.00	1.35
Volusia	VCUD-SOUTHWEST REGIONAL	RESD	6.05	1.00
Walton	SOUTH WALTON UTILITY COMPANY	NRES	0.00	0.00
Walton	SOUTH WALTON UTILITY COMPANY	RESD	0.00	0.00
Walton	WALTON CO.-EAST REUSE SYSTEM	NRES	0.00	0.00
Walton	WALTON CO.-SANDESTIN	RESD	0.00	0.00
Walton	WALTON CO.-SANDESTIN	NRES	0.00	0.00
Washington	CHIPLEY WWTF	NRES	0.00	0.00

## Appendix I. Domestic Wastewater Treatment Facilities (0.1 mgd and greater) With No Reuse

County Name	Facility ID	Domestic WWTF Name	DEP District	WMD	In WRCA	Cap (MGD)	Flow (mgd)	Current Data?
Alachua	FL0042242	WALDO, CITY OF WWTF	JAX	SRWMD	No	0.10	0.06	Y
County Subtotals						0.10	0.06	
Baker	FL0040495	MACCLENNY, CITY OF WWTF	JAX	SJRWMD	Yes	1.30	0.73	Y
County Subtotals						1.30	0.73	
Bay	FL0170909	MILLVILLE AWT FACILITY	PEN	NWFWMD	No	5.00	2.10	Y
Bay	FL0020451	ST ANDREWS WWTF	PEN	NWFWMD	No	5.00	2.70	Y
County Subtotals						10.00	4.80	
Brevard	FLA648744	Palm Bay #2	ORL	SJRWMD	Yes	4.00	2.31	Y
County Subtotals						4.00	2.31	
Broward	FLA041301	CORAL SPRINGS IMP.DIST. WWTF	WPB	SFWMD	Yes	7.72	5.16	Y
Broward	FLA041378	FORT LAUDERDALE-G.T. LOHMEYER W	WPB	SFWMD	Yes	55.70	39.12	Y
Broward	FLA041289	MARGATE, CITY OF WEST WWTF	WPB	SFWMD	Yes	10.10	6.87	N
Broward	FLA013575	PEMBROKE PINES, CITY OF WWTF	WPB	SFWMD	Yes	9.50	7.54	Y
Broward	FLA041947	SUNRISE NO.1 WWTF (SPRINGTREE)	WPB	SFWMD	Yes	10.00	8.59	Y
Broward	FLA042641	SUNRISE NO.3 WWTF (SAWGRASS)	WPB	SFWMD	Yes	20.00	13.32	Y
County Subtotals						113.02	80.60	
Calhoun	FL0026867	BLOUNTSTOWN, CITY OF WWTF	PEN	NWFWMD	No	1.50	0.61	Y
County Subtotals						1.50	0.61	
Charlotte	FLA118371	PUNTA GORDA WWTF	FTM	SWFWMD	Yes	3.20	2.02	Y
County Subtotals						3.20	2.02	
Clay	FL0022853	FANG-CAMP BLANDING WWTF	JAX	SJRWMD	Yes	0.90	0.08	Y
Clay	FL0030210	GREEN COVE SPRINGS, CITY OF-SOUTH	JAX	SJRWMD	Yes	0.50	0.21	Y
Clay	FL0023922	ORANGE PARK, TOWN OF WWTF	JAX	SJRWMD	Yes	2.50	1.03	Y
County Subtotals						3.90	1.31	

County Name	Facility ID	Domestic WWTF Name	DEP District	WMD	In WRCA	Cap (MGD)	Flow (mgd)	Current Data?
Duval	FL0038776	ATLANTIC BEACH, CITY OF WWTF	JAX	SJRWMD	Yes	3.00	1.55	Y
Duval	FL0027812	BALDWIN, TOWN OF WWTF	JAX	SJRWMD	Yes	0.40	0.22	Y
Duval	FL0023604	JEA-MONTEREY WRF	JAX	SJRWMD	Yes	3.60	1.39	Y
Duval	FL0020427	NEPTUNE BEACH WWTF	JAX	SJRWMD	Yes	1.50	0.60	Y
Duval	FL0000922	USN MAYPORT NS WWTF	JAX	SJRWMD	Yes	2.00	0.69	Y
County Subtotals						10.50	4.44	
Escambia	FL0032468	CENTURY, TOWN OF WWTF	PEN	NWFWMD	No	0.68	0.45	Y
County Subtotals						0.68	0.45	
Flagler	FL0026611	FLAGLER BEACH, CITY OF WWTF	JAX	SJRWMD	Yes	1.00	0.59	Y
County Subtotals						1.00	0.59	
Franklin	FL0038857	APALACHICOLA, CITY OF WWTF	PEN	NWFWMD	No	1.00	0.26	N
County Subtotals						1.00	0.26	
Gadsden	FL0027669	CHATTAHOOCHEE, CITY OF WWTF	PEN	NWFWMD	No	0.40	0.18	Y
Gadsden	FL0031402	FLORIDA STATE HOSPITAL WWTF	PEN	NWFWMD	No	1.30	0.28	Y
County Subtotals						1.70	0.46	
Gulf	FL0020125	WEWAHITCHKA, CITY OF WWTF	PEN	NWFWMD	No	0.50	0.07	Y
County Subtotals						0.50	0.07	
Hamilton	FL0027880	JASPER, CITY OF WWTF	JAX	SRWMD	No	1.20	0.61	Y
County Subtotals						1.20	0.61	
Highlands	FLA143391	VILLAGES OF HIGHLANDS RIDGE WWTF	FTM	SFWMD	Yes	0.20	0.03	N
County Subtotals						0.20	0.03	
Holmes	FL0027731	BONIFAY, CITY OF WWTF	PEN	NWFWMD	No	1.40	0.69	Y
County Subtotals						1.40	0.69	
Indian River	FLA104299	IRCUD-SEA OAKS CONDOS WWTF	ORL	SJRWMD	Yes	0.21	0.00	Y

County Name	Facility ID	Domestic WWTF Name	DEP District	WMD	In WRCA	Cap (MGD)	Flow (mgd)	Current Data?
County Subtotals						0.21	0.00	
Jackson	FL0038555	GRACEVILLE, CITY OF WWTF	PEN	NFWFMD	No	1.10	0.54	Y
County Subtotals						1.10	0.54	
Lee	FL0021270	FORT MYERS SOUTH AWWT FACILITY	FTM	SFWMD	Yes	12.00	8.64	Y
County Subtotals						12.00	8.64	
Marion	FLA010735	ASSOCIATED GROCERS OF FLORIDA	ORL	SWFWMD	No	0.20	0.01	N
County Subtotals						0.20	0.01	
Miami-Dade	FLA013641	AMERICANA VILLAGE CONDOMINIUM	WPB	SFWMD	Yes	0.20	0.14	Y
Miami-Dade	FLA013637	CRICKET CLUB CONDOMINIUM	WPB	SFWMD	Yes	0.11	0.07	Y
County Subtotals						0.31	0.21	
Monroe	FLA147117	BOCA CHICA NAVAL AIR STATION	FTM	SFWMD	Yes	0.40	0.04	Y
Monroe	FLA014867	KEY HAVEN UTILITY	FTM	SFWMD	Yes	0.20	0.12	Y
Monroe	FLA370967	KEY LARGO WWTF	FTM	SFWMD	Yes	0.95	0.83	Y
Monroe	FLA147222	KEY WEST-RICHARD A. HEYMAN WWTF	FTM	SFWMD	Yes	10.00	4.40	N
Monroe	FLA579033	MARATHON, CITY OF-AREA 6	FTM	SFWMD	Yes	0.20	0.08	Y
Monroe	FLA351849	PLANTATION KEY COLONEY	FTM	SFWMD	Yes	0.34	0.10	Y
County Subtotals						12.09	5.57	
Nassau	FL0038407	CALLAHAN, TOWN OF WWTF	JAX	SJRWMD	Yes	0.30	0.15	Y
Nassau	FL0027260	FERNANDINA BEACH, CITY OF WWTF	JAX	SJRWMD	Yes	3.50	1.70	Y
County Subtotals						3.80	1.85	
Pinellas	FL0034789	MID-COUNTY WWTF	TPA	SWFWMD	Yes	0.90	0.74	Y
County Subtotals						0.90	0.74	
Polk	FL0040029	AVON PARK CORRECTIONAL INSTITUTE	TPA	SFWMD	Yes	0.50	0.29	Y
Polk	FL0020338	MULBERRY, CITY OF WWTF	TPA	SWFWMD	Yes	0.75	0.29	Y
Polk	FL0036048	WINTER HAVEN, CITY OF #3 WWTF	TPA	SWFWMD	Yes	7.50	3.64	Y



County Name	Facility ID	Domestic WWTF Name	DEP District	WMD	In WRCA	Cap (MGD)	Flow (mgd)	Current Data?
County Subtotals						8.75	4.22	
Sarasota	FL0025755	SIESTA KEY UTILITIES AUTHORITY	TPA	SWFWMD	Yes	2.70	1.40	Y
County Subtotals						2.70	1.40	
St. Johns	FL0042315	HASTINGS, TOWN OF WWTF	JAX	SJRWMD	Yes	0.12	0.08	Y
County Subtotals						0.12	0.08	
St. Lucie	FLA326321	PORT ST LUCIE-GLADES WWTF	WPB	SFWMD	Yes	6.00	3.64	N
County Subtotals						6.00	3.64	
<b>Totals</b>						<b>203.36</b>	<b>126.93</b>	

## Appendix J. Cross-Connection Control Activities

Reuse System Name	Enforced Cross-Connection Control Program?	Accepted Cross-Connection Control Program?	No. of Cross-Connections Reported	No. of Cross-Connections Eliminated	No. of New Connections	No. of New Connection Inspections	No. of Existing Connections Reinspected
ALACHUA	Yes	Yes	0	0	0	0	1
ALTAMONTE SPRINGS (PROJECT APRIC	Yes	Yes	0	0	2	2	1168
APOPKA-PROJECT ARROW	Yes	Yes	0	0	264	264	5363
ARCADIA, CITY OF	Yes	Yes	0	0	4	4	4
AUBURNDALE, CITY OF-ALLRED	Yes	Yes	0	0	0	0	0
AUBURNDALE, CITY OF-REGIONAL	Yes	Yes	0	0	0	0	0
AVE MARIA UTILITY CO	Yes	Yes	0	0	6	6	264
BCUD-BAREFOOT BAY	Yes	Yes	0	0	0	0	52
BCUD-NORTH BREVARD REGIONAL	Yes	Yes	0	0	0	0	0
BCUD-PORT ST. JOHN	Yes	Yes	0	0	0	0	12
BCUD-SOUTH BEACHES	Yes	Yes	0	0	0	0	0
BCUD-SOUTH CENTRAL REGIONAL	Yes	Yes	0	0	132	132	197
BCUD-SYKES CREEK	Yes	Yes	0	0	5	5	0
BELLEVIEW	Yes	Yes	0	0	0	0	0
BIG COPPITT WWTF	Yes	Yes	0	0	17	17	46
BOCA RATON (PROJECT IRIS)	Yes	Yes	3	3	29	29	154
BONITA SPRINGS-RESOURCE CONSERV	Yes	Yes	0	0	1	1	35
BRADENTON, CITY OF	Yes	Yes	0	0	0	0	0
BROWARD CO. NORTH REGIONAL	Yes	Yes	0	0	0	0	18
BUNNELL, CITY OF	Yes	Yes	0	0	0	0	0

<b>Reuse System Name</b>	<b>Enforced Cross-Connection Control Program?</b>	<b>Accepted Cross-Connection Control Program?</b>	<b>No. of Cross-Connections Reported</b>	<b>No. of Cross-Connections Eliminated</b>	<b>No. of New Connections</b>	<b>No. of New Connection Inspections</b>	<b>No. of Existing Connections Reinspected</b>
CAMELOT LAKES	Yes	Yes	0	0	0	0	0
CAPE CANAVERAL	Yes	Yes	0	0	4	4	291
CAPE CORAL, WATER INDEPENDENCE F	Yes	Yes	4	4	692	692	760
CARRABELLE, CITY OF	Yes	Yes	0	0	0	0	0
CASSELBERRY WRF	Yes	Yes	0	0	4	4	230
CCUA-FLEMING ISLAND	Yes	Yes	0	0	27	27	20
CCUA-MID-CLAY REGIONAL	Yes	Yes	0	0	49	49	0
CCUA-RIDAUGHT LANDING	Yes	Yes	0	0	0	0	0
CCUA-SPENCER	Yes	Yes	0	0	223	223	20
CEDAR KEY	Yes	Yes	0	0	0	0	0
CHARLOTTE CO.-BURNT STORE	Yes	Yes	0	0	0	0	2
CHARLOTTE CO.-EASTPORT	Yes	Yes	0	0	3	3	11
CHARLOTTE CO.-ROTONDA WEST	Yes	Yes	0	0	0	0	4
CHARLOTTE CO.-WEST PORT	Yes	Yes	0	0	0	0	5
CHIPLEY WWTF	Yes	Yes	0	0	0	0	0
CHULUOTA (AQUA UTILITIES FL)	Yes	Yes	0	0	0	0	0
CITRUS CO.-MEADOWCREST	Yes	Yes	0	0	0	0	0
CITRUS CO.-POINT OF WOODS	Yes	Yes	0	0	0	0	0
CLEARWATER MASTER URBAN REUSE	Yes	Yes	0	0	1071	1071	3377
CLERMONT-EAST	Yes	Yes	0	0	402	402	3426
COCOA BEACH WRF	Yes	Yes	0	0	5	5	200

<b>Reuse System Name</b>	<b>Enforced Cross-Connection Control Program?</b>	<b>Accepted Cross-Connection Control Program?</b>	<b>No. of Cross-Connections Reported</b>	<b>No. of Cross-Connections Eliminated</b>	<b>No. of New Connections</b>	<b>No. of New Connection Inspections</b>	<b>No. of Existing Connections Reinspected</b>
COCOA, CITY OF RECLAIMED WATER S	Yes	Yes	0	0	34	34	1084
COLLIER CO.-NORTH & SOUTH	Yes	Yes	1	1	2	2	432
COLUMBIA CORRECTIONAL INSTITUTIO	Yes	Yes	0	0	0	0	18
CROSS CREEK COUNTRY CLUB	Yes	Yes	0	0	0	0	0
CW UTILITY-COUNTRY MEADOWS/GOL	Yes	Yes	0	0	0	0	0
CYPRESS LAKES	Yes	Yes	0	0	0	0	0
DADE CITY	Yes	Yes	0	0	0	0	0
DAYTONA REUSE IMPLEMENTATION PR	Yes	Yes	0	0	91	91	950
DELAND REGIONAL (WILEY M NASH)	Yes	Yes	2	2	133	133	1380
DELTONA LAKES	Yes	Yes	0	0	0	0	392
DESTIN WATER USERS	Yes	Yes	1	1	6	6	0
DUCK KEY (HAWK'S CAY)	Yes	Yes	0	0	0	0	0
DUNEDIN, CITY OF-MAINLAND	Yes	Yes	0	0	38	38	3463
DUNES CDD	Yes	Yes	0	0	25	25	870
EAGLE RIDGE	Yes	Yes	0	0	0	0	0
ECUA-PENSACOLA BEACH	Yes	Yes	0	0	0	0	0
EDGEWATER, CITY OF	Yes	Yes	2	2	15	15	300
ENGLEWOOD WATER DISTRICT SOUTH	Yes	Yes	0	0	0	0	22
EUSTIS, CITY OF	Yes	Yes	0	0	0	0	236
EVERGLADES WWTF	Yes	Yes	0	0	0	0	0
FAIRWAYS COUNTRY CLUB	Yes	Yes	0	0	0	0	0

<b>Reuse System Name</b>	<b>Enforced Cross-Connection Control Program?</b>	<b>Accepted Cross-Connection Control Program?</b>	<b>No. of Cross-Connections Reported</b>	<b>No. of Cross-Connections Eliminated</b>	<b>No. of New Connections</b>	<b>No. of New Connection Inspections</b>	<b>No. of Existing Connections Reinspected</b>
FGUA-DEL PRADO WWTF (FKA NORTH F	Yes	Yes	0	0	0	0	9
FGUA-LAKE FAIRWAYS FFEC SIX	Yes	Yes	0	0	0	0	0
FGUA-LEHIGH ACRES	Yes	Yes	0	0	0	0	3
FGUA-SEVEN SPRINGS WWTF	Yes	Yes	0	0	2	2	40
FIDDLESTICKS COUNTRY CLUB	Yes	Yes	0	0	0	0	0
FLORIDA CENTRAL COMMERCE PARK (	Yes	Yes	0	0	0	0	0
FOREST UTILITIES	Yes	Yes	0	0	0	0	0
FORT MYERS CITY CENTRAL	Yes	Yes	0	0	0	0	8
FRUITVILLE (AQUA UTILITIES FL)	Yes	Yes	0	0	0	0	0
FT. WALTON BEACH WWTP	Yes	Yes	0	0	0	0	1
GASPARILLA ISLAND WATER	Yes	Yes	0	0	0	0	1
GREEN COVE SPRINGS-HARBOR ROAD	Yes	Yes	0	0	0	0	0
GROVELAND, CITY OF	Yes	Yes	0	0	69	69	544
GROVELAND-SUNSHINE PARKWAY	Yes	Yes	0	0	41	41	375
GRU-KANAPAHA	Yes	Yes	0	0	20	20	0
GRU-MAIN STREET	Yes	Yes	0	0	0	0	0
GULF BREEZE-TIGER POINT	Yes	Yes	0	0	0	0	100
HAINES CITY	Yes	Yes	0	0	0	0	0
HARBOUR RIDGE P.U.D.	Yes	Yes	0	0	0	0	2
HERNANDO CO.-SPRING HILL	No	No	0	0	0	0	0
HILLS. CO.-NORTHWEST REUSE SYSTEM	Yes	Yes	0	0	9	9	0

<b>Reuse System Name</b>	<b>Enforced Cross-Connection Control Program?</b>	<b>Accepted Cross-Connection Control Program?</b>	<b>No. of Cross-Connections Reported</b>	<b>No. of Cross-Connections Eliminated</b>	<b>No. of New Connections</b>	<b>No. of New Connection Inspections</b>	<b>No. of Existing Connections Reinspected</b>
HILLS. CO.-SOUTH-CENTRAL COUNTY R	Yes	Yes	0	0	72	72	0
HOLLEY-NAVARRE WASTEWATER SYST	Yes	Yes	0	0	0	0	0
HOLLY HILL	Yes	Yes	0	0	0	0	3
HOLLYWOOD	Yes	Yes	0	0	0	0	8
HUNTER'S RIDGE	Yes	Yes	0	0	0	0	0
HUTCHINSON - ISLAND DUNES	Yes	Yes	0	0	0	0	0
INVERNESS, CITY OF	Yes	Yes	0	0	1	1	1
IRCUD-WEST REGIONAL	Yes	Yes	0	0	0	0	12
JACKSONVILLE BEACH	Yes	Yes	0	0	0	0	0
JEA-NASSAU REGIONAL (SUN RAY)	Yes	Yes	0	0	0	0	0
JEA-PONTE VEDRA	Yes	Yes	0	0	0	0	0
JEA-SOUTH GRID	Yes	Yes	0	0	1110	1110	1151
JEFFERSON CORRECTIONAL INSTITUTIO	Yes	Yes	0	0	0	0	0
JULIETTE FALLS	Yes	Yes	0	0	0	0	0
KEY COLONY BEACH, CITY OF	Yes	Yes	0	0	0	0	1
KEY WEST RESORT UTILITY	Yes	Yes	0	0	0	0	0
KISSIMMEE GOOD SAMARITAN RETIRE	Yes	Yes	0	0	0	0	217
LADY LAKE WWTF	Yes	Yes	0	0	2	2	27
LAKE ALFRED	Yes	Yes	0	0	0	0	0
LAKE GROVES UTILITIES	Yes	Yes	0	0	234	234	0
LAKE SUZY WWTF	Yes	Yes	0	0	0	0	0

<b>Reuse System Name</b>	<b>Enforced Cross-Connection Control Program?</b>	<b>Accepted Cross-Connection Control Program?</b>	<b>No. of Cross-Connections Reported</b>	<b>No. of Cross-Connections Eliminated</b>	<b>No. of New Connections</b>	<b>No. of New Connection Inspections</b>	<b>No. of Existing Connections Reinspected</b>
LAKE WALES, CITY OF	Yes	Yes	0	0	41	41	0
LAKELAND-GLENDALE	No	No	0	0	0	0	0
LARGO, CITY OF	Yes	Yes	0	0	40	40	201
LEE CO.-FIESTA VILLAGE	Yes	Yes	0	0	1	1	82
LEE CO.-FORT MYERS BEACH	Yes	Yes	0	0	0	0	0
LEE CO.-GATEWAY	Yes	Yes	0	0	0	0	3210
LEE CO.-PINE ISLAND WWTP	Yes	Yes	0	0	0	0	5
LEE CO.-SAN CARLOS	Yes	Yes	0	0	0	0	0
LEE CO.-THREE OAKS	Yes	Yes	0	0	2	2	6
LEE CO.-WATERWAY ESTATES	Yes	Yes	0	0	0	0	0
LEESBURG, CITY OF	Yes	Yes	0	0	28	28	1012
LIVE OAK, CITY OF	Yes	Yes	0	0	0	0	0
LOXAHATCHEE ENV. CONTROL DIST.	Yes	Yes	0	0	57	57	302
LYNN HAVEN	Yes	Yes	0	0	19	19	10
MACDILL AIR FORCE BASE	Yes	Yes	0	0	0	0	2
MANATEE CO. MASTER REUSE SYSTEM	Yes	Yes	0	0	215	215	2596
MARATHON AREA 3 WWTF	Yes	Yes	0	0	0	0	0
MARATHON AREA 4 WWTF	Yes	Yes	0	0	0	0	0
MARATHON AREA 5 WWTF	Yes	Yes	0	0	0	0	0
MARATHON AREA 7 WWTF	Yes	Yes	0	0	0	0	0
MARCO ISLAND UTILITIES	Yes	Yes	0	0	5	5	0

<b>Reuse System Name</b>	<b>Enforced Cross-Connection Control Program?</b>	<b>Accepted Cross-Connection Control Program?</b>	<b>No. of Cross-Connections Reported</b>	<b>No. of Cross-Connections Eliminated</b>	<b>No. of New Connections</b>	<b>No. of New Connection Inspections</b>	<b>No. of Existing Connections Reinspected</b>
MARION CO.-NW REGIONAL (GOLDEN O	Yes	Yes	0	0	0	0	0
MARION CO.-OAK RUN	Yes	Yes	0	0	0	0	5
MARION CO.-STONECREST PUD	Yes	Yes	0	0	0	0	2
MARION CO.-SUMMERGLEN WWTF	Yes	Yes	0	0	0	0	1
MARTIN CO. UTIL.- NORTH	Yes	Yes	0	0	0	0	10
MARTIN CO. UTIL.-INDIAN RIVER PLANT	Yes	Yes	0	0	0	0	1
MARTIN CO. UTIL.-TROPICAL FARMS	Yes	Yes	0	0	0	0	9
MARTIN CORRECTIONAL INSTITUTION	Yes	Yes	0	0	0	0	0
MDWASD NORTH DISTRICT	Yes	Yes	0	0	0	0	0
MELBOURNE-NORTH & SOUTH SERVICE	Yes	Yes	0	0	24	24	36
MILITARY POINT REGIONAL AWT FACIL	Yes	No	0	0	0	0	0
MINNEOLA, CITY OF	Yes	Yes	0	0	0	0	0
MIRAMAR, CITY OF WWTF	Yes	Yes	0	0	0	0	12
MOUNT DORA, CITY OF	Yes	Yes	0	0	0	0	856
NAPLES I, CITY OF	Yes	Yes	0	0	101	101	598
NASSAU AMELIA UTILITIES	Yes	Yes	0	0	0	0	3
NEW PORT RICHEY, CITY OF WWTF	Yes	Yes	0	0	5	5	260
NEW SMYRNA BEACH, CITY OF	Yes	Yes	0	0	26	26	1023
NICEVILLE/VALPARAISO REGIONAL	Yes	Yes	0	0	11	11	37
NORTH KEY LARGO WWTF @ OCEAN R	Yes	Yes	0	0	0	0	0
NORTH PORT, CITY OF WWTF	Yes	Yes	0	0	0	0	2046



<b>Reuse System Name</b>	<b>Enforced Cross-Connection Control Program?</b>	<b>Accepted Cross-Connection Control Program?</b>	<b>No. of Cross-Connections Reported</b>	<b>No. of Cross-Connections Eliminated</b>	<b>No. of New Connections</b>	<b>No. of New Connection Inspections</b>	<b>No. of Existing Connections Reinspected</b>
OCALA WWTP # 1	No	No	0	0	0	0	6
OCALA WWTP #2	Yes	Yes	0	0	0	0	4
OCALA WWTP #3	Yes	Yes	0	0	0	0	0
OCOEE, CITY OF	Yes	Yes	0	0	418	418	314
OCUD-EASTERN SERVICE AREA	Yes	Yes	0	0	1326	1326	281
OCUD-NORTHWEST SERVICE AREA	Yes	Yes	0	0	0	0	0
OCUD-SOUTH SERVICE AREA	Yes	Yes	0	0	218	218	463
OKALOOSA-ARBENNIE PRITCHETT	Yes	Yes	0	0	0	0	0
OKEECHOBEE	No	No	0	0	0	0	0
OLDSMAR	Yes	Yes	0	0	21	21	1530
ON TOP OF THE WORLD	Yes	Yes	0	0	0	0	256
ON TOP OF THE WORLD/BAY LAUREL	Yes	Yes	0	0	2	2	6
ORLANDO-WATER CONSERV I	Yes	Yes	0	0	0	0	4214
ORLANDO-WATER CONSERV II	Yes	Yes	0	0	31	31	387
ORMOND BEACH	Yes	Yes	0	0	3	3	50
OVIEDO (FKA ALAFAYA UTILITIES)	Yes	Yes	0	0	145	145	723
PACE WATER SYSTEM, INC.	Yes	Yes	0	0	0	0	0
PALATKA, CITY OF	Yes	Yes	0	0	0	0	0
PALM BAY	Yes	Yes	0	0	0	0	404
PALM BEACH CO. SOUTHERN REGIONA	Yes	Yes	0	0	0	0	0
PALM BEACH CO.-CENTURY VILLAGE R	Yes	Yes	0	0	0	0	4

<b>Reuse System Name</b>	<b>Enforced Cross-Connection Control Program?</b>	<b>Accepted Cross-Connection Control Program?</b>	<b>No. of Cross-Connections Reported</b>	<b>No. of Cross-Connections Eliminated</b>	<b>No. of New Connections</b>	<b>No. of New Connection Inspections</b>	<b>No. of Existing Connections Reinspected</b>
PALM COAST	Yes	Yes	0	0	3	3	15
PALM VALLEY	Yes	Yes	0	0	0	0	262
PALMETTO, CITY OF	Yes	Yes	0	0	39	39	10
PANAMA CITY BEACH	Yes	Yes	0	0	102	102	917
PANTHER WOODS/MEADOWOOD	Yes	Yes	0	0	0	0	0
PASCO CO. MASTER REUSE SYSTEM	Yes	Yes	0	0	0	0	8453
PEBBLE CREEK VILLAGE	Yes	Yes	0	0	1	1	0
PENNBROOKE WWTF	Yes	Yes	0	0	0	0	0
PINE ISLAND WWTF	No	No	0	0	0	0	0
PINELLAS CO.-SOUTH CROSS BAYOU	Yes	Yes	1	1	196	196	383
PINELLAS CO.-WILLIAM E. DUNN WATE	Yes	Yes	0	0	176	176	472
PLANT CITY WRF	Yes	Yes	0	0	0	0	13
PLANTATION BAY WWTP	Yes	Yes	0	0	0	0	0
PLANTATION REGIONAL WWTF	No	No	0	0	0	0	0
POLK CO.-NORTHEAST REGIONAL	Yes	Yes	0	0	86	86	1611
POLK CO.-NORTHWEST REGIONAL	Yes	Yes	0	0	33	33	1032
POLK CO.-SOUTHWEST REGIONAL WWT	Yes	Yes	0	0	40	40	914
POMPANO BEACH	Yes	Yes	0	0	297	297	0
PORT OF THE ISLANDS-SOUTH	Yes	Yes	0	0	0	0	0
PORT ORANGE, CITY OF	Yes	Yes	0	0	127	127	6907
PORT ST. LUCIE-WESTPORT	Yes	Yes	0	0	0	0	0

<b>Reuse System Name</b>	<b>Enforced Cross-Connection Control Program?</b>	<b>Accepted Cross-Connection Control Program?</b>	<b>No. of Cross-Connections Reported</b>	<b>No. of Cross-Connections Eliminated</b>	<b>No. of New Connections</b>	<b>No. of New Connection Inspections</b>	<b>No. of Existing Connections Reinspected</b>
RAY BULLARD WRF	Yes	Yes	0	0	0	0	2101
REEDY CREEK IMPROVEMENT DISTRIC	Yes	Yes	0	0	1	1	122
RIVER PARK MHP	Yes	Yes	0	0	0	0	0
RIVERWOOD UTILITIES	Yes	Yes	0	0	0	0	0
ROCKLEDGE	Yes	Yes	0	0	22	22	0
SAILFISH POINT	No	No	0	0	0	0	0
SANDALHAVEN	Yes	Yes	0	0	0	0	0
SANDY CREEK RANCH	Yes	Yes	0	0	0	0	0
SANFORD-NORTH & SOUTH	Yes	Yes	1	1	11	11	452
SANIBEL-DONAX	Yes	Yes	0	0	0	0	20
SARASOTA CO.-NORTH	Yes	Yes	0	0	1	1	180
SARASOTA CO.-VENICE GARDENS	Yes	Yes	0	0	0	0	0
SARASOTA, CITY OF	Yes	Yes	0	0	6	6	4271
SEACOAST UTILITIES PGA	Yes	Yes	0	0	0	0	26
SEMINOLE CO.-GREENWOOD LAKES	Yes	Yes	0	0	1	1	85
SEMINOLE CO.-NORTHWEST(YANKEE L	Yes	Yes	0	0	42	42	175
SEMINOLE IMPROVEMENT DISTRICT	Yes	Yes	0	0	0	0	1
SOUTH CENTRAL REGIONAL WWTP	Yes	Yes	0	0	0	0	0
SOUTH MARTIN REGIONAL UTILITY	Yes	Yes	0	0	0	0	8
SOUTH SEAS PLANTATION (AQUA UTILI	Yes	Yes	0	0	0	0	0
SOUTH WALTON UTILITY COMPANY	Yes	Yes	0	0	0	0	4

<b>Reuse System Name</b>	<b>Enforced Cross-Connection Control Program?</b>	<b>Accepted Cross-Connection Control Program?</b>	<b>No. of Cross-Connections Reported</b>	<b>No. of Cross-Connections Eliminated</b>	<b>No. of New Connections</b>	<b>No. of New Connection Inspections</b>	<b>No. of Existing Connections Reinspected</b>
SPANISH LAKES FAIRWAYS	Yes	Yes	0	0	0	0	0
ST. CLOUD-SOUTHSIDE #2	Yes	Yes	0	0	158	158	4984
ST. JOHNS CO.-ANASTASIA ISLAND	Yes	Yes	0	0	0	0	0
ST. JOHNS CO.-INNLET BEACH	Yes	Yes	0	0	0	0	0
ST. JOHNS CO.-MAINLAND (S.R. 207)	Yes	Yes	0	0	0	0	0
ST. JOHNS CO.-MARSH LANDING @ PON	Yes	Yes	0	0	0	0	0
ST. JOHNS CO.-PLAYERS CLUB SOUTH	Yes	Yes	0	0	0	0	0
ST. JOHNS CO.-SAWGRASS	Yes	Yes	0	0	0	0	0
ST. JOHNS CO.-SR16	No	No	0	0	0	0	0
ST. LUCIE CO.- NORTH HUTCHINSON	Yes	Yes	0	0	0	0	155
ST. LUCIE CO.- SOUTH HUTCHINSON	Yes	Yes	0	0	0	0	12
ST. LUCIE WEST	Yes	Yes	0	0	0	0	292
ST. PETE MASTER URBAN REUSE SYSTE	Yes	Yes	0	0	71	71	5443
STUART, CITY OF	Yes	Yes	0	0	6	6	7
SUMTER CORRECTIONAL INSTITUTION	Yes	Yes	0	0	0	0	2
TALLAHASSEE, CITY OF-T.P. SMITH	Yes	Yes	0	0	5	5	0
TAMPA, CITY OF-HOWARD F. CURREN	Yes	Yes	0	0	106	106	0
TARPON SPRINGS, CITY OF	Yes	Yes	0	0	23	23	1181
TAVARES/WOODLEA ROAD	Yes	Yes	0	0	242	242	0
THE GREAT OUTDOORS GOLF/R V RESO	Yes	Yes	0	0	0	0	0
THE VILLAGES-LSSA	Yes	Yes	0	0	0	0	1

<b>Reuse System Name</b>	<b>Enforced Cross-Connection Control Program?</b>	<b>Accepted Cross-Connection Control Program?</b>	<b>No. of Cross-Connections Reported</b>	<b>No. of Cross-Connections Eliminated</b>	<b>No. of New Connections</b>	<b>No. of New Connection Inspections</b>	<b>No. of Existing Connections Reinspected</b>
THE VILLAGES-NSU MASTER REUSE SY	Yes	Yes	0	0	0	0	1
THE VILLAGES-VILLAGES	Yes	Yes	0	0	0	0	1
TITUSVILLE REUSE SYSTEM	Yes	Yes	0	0	20	20	370
TOHO-CAMELOT	Yes	Yes	0	0	81	81	878
TOHO-PARKWAY	Yes	Yes	0	0	98	98	372
TOHO-POINCIANA	Yes	Yes	2	2	164	164	284
TOHO-SANDHILL ROAD	Yes	Yes	0	0	31	31	1081
TRAVELER'S REST RV PARK WWTP	Yes	Yes	0	0	0	0	0
UF-LAKE ALICE	Yes	Yes	0	0	2	2	12
USN NAS JACKSONVILLE	Yes	Yes	0	0	0	0	0
VCUD-DELTONA NORTH	Yes	Yes	0	0	6	6	0
VCUD-SOUTHEAST REGIONAL	Yes	Yes	0	0	0	0	0
VCUD-SOUTHWEST REGIONAL	Yes	Yes	0	0	4	4	126
VENICE, CITY OF-PROJECT WAVE	Yes	Yes	0	0	22	22	0
VERO BEACH, CITY OF	Yes	Yes	0	0	0	0	116
VILLAGE OF WELLINGTON WWTP	Yes	Yes	0	0	0	0	3
WALTON CO.-EAST REUSE SYSTEM	Yes	Yes	0	0	0	0	1
WALTON CO.-SANDESTIN	Yes	Yes	0	0	0	0	1
WEDGEFIELD SUBDIVISION	Yes	Yes	0	0	0	0	1
WEKIVA HUNT CLUB	Yes	Yes	0	0	35	35	53
WILDWOOD, CITY OF	Yes	Yes	0	0	0	0	3

<b>Reuse System Name</b>	<b>Enforced Cross-Connection Control Program?</b>	<b>Accepted Cross-Connection Control Program?</b>	<b>No. of Cross-Connections Reported</b>	<b>No. of Cross-Connections Eliminated</b>	<b>No. of New Connections</b>	<b>No. of New Connection Inspections</b>	<b>No. of Existing Connections Reinspected</b>
WINTER GARDEN, CITY OF	Yes	Yes	0	0	102	102	0
WINTER HAVEN #2	Yes	Yes	0	0	1	1	16
WINTER PARK	Yes	Yes	0	0	0	0	0
WINTER SPRINGS EAST	Yes	Yes	0	0	20	20	219
WINTER SPRINGS WEST	Yes	Yes	0	0	0	0	26
ZEPHYRHILLS, CITY OF	Yes	Yes	0	0	0	0	0
<b>Totals</b>			<b>17</b>	<b>17</b>	<b>9964</b>	<b>9964</b>	<b>92352</b>

## Appendix K. Summary of Reuse and Disposal Flows For Reuse Systems

County	Reuse System Name	Total Reuse Flow (mgd)	Flow Stored in ASR	Total Effluent Disposal	Percent Reuse*
Alachua	ALACHUA	0.61	0.00	0.00	100%
Alachua	GRU-KANAPAHA	2.21	0.00	6.81	25%
Alachua	GRU-MAIN STREET	0.40	0.00	6.73	6%
Alachua	HAWTHORNE	0.15	0.00	0.00	100%
Alachua	HIGH SPRINGS	0.13	0.00	0.00	100%
Alachua	NEWBERRY WWTF	0.26	0.00	0.00	100%
Alachua	UF-LAKE ALICE	1.21	0.00	0.66	65%
County Subtotals*		4.97	0.00	14.20	
Baker	BAKER CORRECTIONAL INSTITUTION	0.20	0.00	0.00	100%
County Subtotals*		0.20	0.00	0.00	
Bay	LYNN HAVEN	0.53	0.00	1.66	24%
Bay	MILITARY POINT REGIONAL AWT FACILITY	0.49	0.00	3.13	13%
Bay	PANAMA CITY BEACH	2.03	0.00	3.51	37%
Bay	SANDY CREEK RANCH	0.02	0.00	0.00	100%
County Subtotals*		3.07	0.00	8.31	
Bradford	FLORIDA STATE PRISON WWTF	0.96	0.00	0.00	100%
Bradford	STARKE, CITY OF	0.35	0.00	0.14	71%
County Subtotals*		1.31	0.00	0.14	
Brevard	BCUD-BAREFOOT BAY	0.41	0.00	0.00	100%
Brevard	BCUD-NORTH BREVARD REGIONAL	0.29	0.00	0.00	100%
Brevard	BCUD-PORT ST. JOHN	0.36	0.00	0.00	100%
Brevard	BCUD-SOUTH BEACHES	1.33	0.00	5.06	21%

County	Reuse System Name	Total Reuse Flow (mgd)	Flow Stored in ASR	Total Effluent Disposal	Percent Reuse*
Brevard	BCUD-SOUTH CENTRAL REGIONAL	4.62	0.00	0.00	100%
Brevard	BCUD-SYKES CREEK	1.57	0.00	1.45	52%
Brevard	CAPE CANAVERAL	0.94	0.00	0.10	90%
Brevard	CCAFS-REGIONAL	0.39	0.00	0.00	100%
Brevard	COCOA BEACH WRF	3.48	0.00	0.37	90%
Brevard	COCOA, CITY OF RECLAIMED WATER SYSTEM	2.13	0.00	0.04	98%
Brevard	MELBOURNE-NORTH & SOUTH SERVICE AREA	2.21	0.00	4.96	31%
Brevard	PALM BAY	0.57	0.00	0.00	99%
Brevard	RAY BULLARD WRF	0.98	0.00	0.51	66%
Brevard	ROCKLEDGE	1.51	0.00	0.62	71%
Brevard	SUN LAKE ESTATES	0.03	0.00	0.00	100%
Brevard	THE GREAT OUTDOORS GOLF/R V RESORT	0.10	0.00	0.00	100%
Brevard	TITUSVILLE REUSE SYSTEM	2.99	0.00	0.68	77%
County Subtotals*		23.91	0.00	13.79	
Broward	BROWARD CO. NORTH REGIONAL	5.70	0.00	66.40	8%
Broward	HOLLYWOOD	5.80	0.00	45.20	11%
Broward	MIRAMAR, CITY OF WWTF	2.88	0.00	6.81	30%
Broward	PLANTATION REGIONAL WWTF	0.29	0.00	12.63	2%
Broward	POMPANO BEACH	1.28	0.00	0.00	100%
Broward	SUNRISE, CITY OF-SOUTHWEST	0.38	0.00	0.00	100%
Broward	TINDALL HAMMOCK I&SC (FERNCREST)	0.20	0.00	0.00	100%
County Subtotals*		16.54	0.00	131.03	
Charlotte	CHARLOTTE CO.-BURNT STORE	0.08	0.00	0.23	24%
Charlotte	CHARLOTTE CO.-EASTPORT	0.96	0.00	2.92	25%
Charlotte	CHARLOTTE CO.-ROTONDA WEST	0.56	0.00	0.00	100%



County	Reuse System Name	Total Reuse Flow (mgd)	Flow Stored in ASR	Total Effluent Disposal	Percent Reuse*
Charlotte	CHARLOTTE CO.-WEST PORT	0.43	0.00	0.34	52%
Charlotte	CHARLOTTE CORRECTIONAL INSTITUTION	0.10	0.00	0.00	100%
Charlotte	ENGLEWOOD WATER DISTRICT SOUTH	1.27	0.00	0.00	100%
Charlotte	RIVERWOOD UTILITIES	0.12	0.00	0.00	100%
Charlotte	SANDALHAVEN	0.07	0.00	0.00	100%
County Subtotals*		3.59	0.00	3.50	
Citrus	BEVERLY HILLS - ROLLING OAKS	0.46	0.00	0.00	100%
Citrus	CITRUS CO.-BRENTWOOD REGIONAL	0.29	0.00	0.00	100%
Citrus	CITRUS CO.-CITRUS SPRINGS	0.09	0.00	0.00	100%
Citrus	CITRUS CO.-MEADOWCREST	0.60	0.00	0.00	100%
Citrus	CITRUS CO.-POINT OF WOODS	0.02	0.00	0.00	100%
Citrus	CITRUS CO.-SUGARMILL WOODS	0.48	0.00	0.00	100%
Citrus	CRYSTAL RIVER, CITY OF	0.67	0.00	0.00	100%
Citrus	INVERNESS, CITY OF	0.48	0.00	0.00	100%
Citrus	WALDEN WOODS MHP WWTF	0.04	0.00	0.00	100%
County Subtotals*		3.14	0.00	0.00	
Clay	CCUA-FLEMING ISLAND	1.61	0.00	1.47	52%
Clay	CCUA-MID-CLAY REGIONAL	0.68	0.00	0.00	100%
Clay	CCUA-RIDAUGHT LANDING	0.03	0.00	0.08	26%
Clay	CCUA-SPENCER	2.06	0.00	1.48	58%
Clay	GREEN COVE SPRINGS-HARBOR ROAD WWTP	0.22	0.00	0.33	40%
County Subtotals*		4.59	0.00	3.35	
Collier	AVE MARIA UTILITY CO	1.47	0.00	0.00	100%
Collier	COLLIER CO.-NORTH & SOUTH	18.60	0.00	2.45	88%
Collier	EVERGLADES WWTF	0.07	0.00	0.00	100%

<b>County</b>	<b>Reuse System Name</b>	<b>Total Reuse Flow (mgd)</b>	<b>Flow Stored in ASR</b>	<b>Total Effluent Disposal</b>	<b>Percent Reuse*</b>
Collier	FGUA-GOLDEN GATE	0.00	0.00	1.08	0%
Collier	IMMOKALEE	0.58	0.00	0.67	46%
Collier	MARCO ISLAND UTILITIES	1.83	0.00	0.24	88%
Collier	MARCO SHORES UTILITIES	0.09	0.00	0.00	100%
Collier	NAPLES I, CITY OF	4.81	1.16	0.22	78%
Collier	PORT OF THE ISLANDS-SOUTH	0.20	0.00	0.00	100%
County Subtotals*		27.65	1.16	4.66	
Columbia	COLUMBIA CORRECTIONAL INSTITUTION	0.38	0.00	0.00	100%
Columbia	LAKE CITY WWTF	2.49	0.00	0.00	100%
County Subtotals*		2.87	0.00	0.00	
De Soto	ARCADIA, CITY OF	0.56	0.00	0.27	67%
De Soto	DESOTO CORRECTIONAL INSTITUTION	0.24	0.00	0.00	100%
De Soto	DESOTO COUNTY REGIONAL WWTP	0.14	0.00	0.00	100%
De Soto	LAKE SUZY WWTF	0.06	0.00	0.00	100%
County Subtotals*		0.99	0.00	0.27	
Dixie	CROSS CITY, TOWN OF	0.16	0.00	0.00	100%
County Subtotals*		0.16	0.00	0.00	
Duval	JACKSONVILLE BEACH	0.93	0.00	1.66	36%
Duval	JEA-BUCKMAN STREET	3.23	0.00	23.10	12%
Duval	JEA-DISTRICT II	2.60	0.00	1.70	60%
Duval	JEA-JACKSONVILLE HEIGHTS	0.04	0.00	0.65	6%
Duval	JEA-SOUTH GRID	7.22	0.00	20.97	26%
Duval	JEA-SOUTHWEST DISTRICT	0.42	0.00	9.10	4%
Duval	NORMANDY VILLAGE UTILITY	0.24	0.00	0.00	100%

<b>County</b>	<b>Reuse System Name</b>	<b>Total Reuse Flow (mgd)</b>	<b>Flow Stored in ASR</b>	<b>Total Effluent Disposal</b>	<b>Percent Reuse*</b>
Duval	USN NAS JACKSONVILLE	0.13	0.00	0.52	20%
County Subtotals*		14.81	0.00	57.70	
Escambia	ECUA-BAYOU MARCUS WRF	5.31	0.00	0.00	100%
Escambia	ECUA-CENTRAL WRF	14.30	0.00	0.22	98%
Escambia	ECUA-PENSACOLA BEACH	0.13	0.00	0.77	14%
County Subtotals*		19.74	0.00	0.99	
Flagler	BULOW VILLAGE	0.05	0.00	0.00	100%
Flagler	BUNNELL, CITY OF	0.15	0.00	0.15	50%
Flagler	DUNES CDD	2.11	0.00	0.00	100%
Flagler	MATANZAS SHORES	0.08	0.00	0.00	100%
Flagler	PALM COAST	5.14	0.00	0.27	95%
Flagler	PLANTATION BAY WWTP	0.10	0.00	0.01	94%
County Subtotals*		7.62	0.00	0.43	
Franklin	CARRABELLE, CITY OF	0.39	0.00	0.00	100%
Franklin	EASTPOINT WATER & SEWER DISTRICT	0.14	0.00	0.00	100%
County Subtotals*		0.52	0.00	0.00	
Gadsden	GRETNA, CITY OF	0.23	0.00	0.00	100%
Gadsden	HAVANA, TOWN OF	0.16	0.00	0.00	100%
Gadsden	QUINCY, CITY OF	0.02	0.00	0.78	3%
Gadsden	TALQUIN-GADSDEN EAST WWTP	0.11	0.00	0.00	100%
Gadsden	TALQUIN-HAVANA MIDDLE SCHOOL	0.00	0.00	0.00	100%
County Subtotals*		0.52	0.00	0.78	
Gilchrist	LANCASTER CORRECTIONAL INSTITUTION	0.09	0.00	0.00	100%

<b>County</b>	<b>Reuse System Name</b>	<b>Total Reuse Flow (mgd)</b>	<b>Flow Stored in ASR</b>	<b>Total Effluent Disposal</b>	<b>Percent Reuse*</b>
Gilchrist	TRENTON WWTF	0.07	0.00	0.00	100%
County Subtotals*		0.16	0.00	0.00	
Glades	GLADES COUNTY CORRECTIONAL WWTF	0.17	0.00	0.00	100%
County Subtotals*		0.17	0.00	0.00	
Gulf	GULF CORRECTIONAL INSTITUTION	0.26	0.00	0.00	100%
Gulf	PORT ST. JOE, CITY OF	0.33	0.00	0.07	83%
County Subtotals*		0.59	0.00	0.07	
Hamilton	JENNINGS	0.16	0.00	0.00	100%
Hamilton	SR-6/I-75 WWTF	0.01	0.00	0.00	100%
Hamilton	WHITE SPRINGS, TOWN OF	0.00	0.00	0.05	0%
County Subtotals*		0.17	0.00	0.05	
Hardee	BOWLING GREEN	0.15	0.00	0.00	100%
Hardee	HARDEE COUNTY CORRECTIONAL	0.25	0.00	0.00	100%
Hardee	WAUCHULA HILLS	0.09	0.00	0.00	100%
Hardee	WAUCHULA, CITY OF	0.61	0.00	0.00	100%
Hardee	ZOLFO SPRINGS	0.14	0.00	0.00	100%
County Subtotals*		1.22	0.00	0.00	
Hendry	CLEWISTON, CITY OF	1.23	0.00	0.00	100%
Hendry	HENDRY CORRECTIONAL INSTITUTION	0.10	0.00	0.00	100%
Hendry	LABELLE #1	0.48	0.00	0.00	100%
Hendry	PORT LABELLE	0.24	0.00	0.00	100%
County Subtotals*		2.05	0.00	0.00	
Hernando	BROOKSVILLE, CITY OF	0.95	0.00	0.00	100%

County	Reuse System Name	Total Reuse Flow (mgd)	Flow Stored in ASR	Total Effluent Disposal	Percent Reuse*
Hernando	HERNANDO CO.-BERKELEY MANOR	0.19	0.00	0.00	100%
Hernando	HERNANDO CO.-BROOKRIDGE	0.43	0.00	0.00	100%
Hernando	HERNANDO CO.-HERNANDO AIRPORT SUBREGION	0.73	0.00	0.00	100%
Hernando	HERNANDO CO.-RIDGE MANOR	0.24	0.00	0.00	100%
Hernando	HERNANDO CO.-SPRING HILL	1.89	0.00	0.00	100%
Hernando	HERNANDO CO.-THE GLEN	0.52	0.00	0.00	100%
County Subtotals*		4.95	0.00	0.00	
Highlands	AVON PARK WATER POLL. CONTROL FAC.	0.43	0.00	0.00	100%
Highlands	SEBRING AIRPORT AUTHORITY	0.02	0.00	0.00	100%
Highlands	SEBRING, CITY OF	0.87	0.00	0.00	100%
Highlands	SUN 'N LAKE ESTATES OF SEBRING	0.42	0.00	0.00	100%
Highlands	SUN 'N LAKE OF SEBRING UNIT 4	0.05	0.00	0.00	100%
Highlands	TOMOKA HEIGHTS WWTP/PLACID UTILITIES	0.05	0.00	0.00	100%
County Subtotals*		1.85	0.00	0.00	
Hillsborough	CW UTILITY-COUNTRY MEADOWS/GOLDEN LAKES	0.09	0.00	0.00	100%
Hillsborough	HILLS. CO.-NORTHWEST REUSE SYSTEM	11.04	0.00	6.66	62%
Hillsborough	HILLS. CO.-SOUTH-CENTRAL COUNTY REUSE SYST	10.87	0.00	7.25	60%
Hillsborough	MACDILL AIR FORCE BASE	0.41	0.00	0.00	100%
Hillsborough	PEBBLE CREEK VILLAGE	0.20	0.00	0.07	73%
Hillsborough	PLANT CITY WRF	2.49	0.00	1.88	57%
Hillsborough	RICE CREEK UTILITY COMPANY	0.09	0.00	0.00	100%
Hillsborough	RIVERSIDE CLUB	0.08	0.00	0.00	100%
Hillsborough	TAMPA, CITY OF-HOWARD F. CURREN	16.02	0.00	54.76	23%
Hillsborough	WINDEMERE/SCARECROW UTIL.	0.14	0.00	0.00	100%
County Subtotals*		41.42	0.00	70.62	

County	Reuse System Name	Total Reuse Flow (mgd)	Flow Stored in ASR	Total Effluent Disposal	Percent Reuse*
Indian River	IRCUD-WEST REGIONAL	3.89	0.00	0.86	82%
Indian River	VERO BEACH, CITY OF	1.47	0.00	1.44	50%
County Subtotals*		5.36	0.00	2.30	
Jackson	COTTONDALE, CITY OF	0.06	0.00	0.00	100%
Jackson	GRAND RIDGE, TOWN OF	0.05	0.00	0.00	100%
Jackson	JACKSON CORRECTIONAL INSTITUTION	0.20	0.00	0.00	100%
Jackson	MARIANNA, CITY OF WWTP	0.98	0.00	0.00	100%
Jackson	SNEADS, TOWN OF	0.35	0.00	0.00	100%
County Subtotals*		1.64	0.00	0.00	
Jefferson	JEFFERSON CORRECTIONAL INSTITUTION	0.19	0.00	0.00	100%
Jefferson	MONTICELLO, CITY OF	0.39	0.00	0.00	100%
County Subtotals*		0.58	0.00	0.00	
Lafayette	MAYO CORRECTIONAL INSTITUTION	0.18	0.00	0.00	100%
Lafayette	MAYO, TOWN OF	0.09	0.00	0.00	100%
County Subtotals*		0.28	0.00	0.00	
Lake	CLERBROOK RV RESORTS	0.04	0.00	0.00	100%
Lake	CLERMONT-EAST	2.28	0.00	0.00	100%
Lake	EUSTIS, CITY OF	1.07	0.00	0.00	100%
Lake	GROVELAND, CITY OF	0.34	0.00	0.00	100%
Lake	GROVELAND-SUNSHINE PARKWAY	0.30	0.00	0.00	100%
Lake	LADY LAKE WWTF	0.21	0.00	0.00	100%
Lake	LAKE CORRECTIONAL INSTITUTION	0.11	0.00	0.00	100%
Lake	LAKE GROVES UTILITIES	0.41	0.00	0.00	100%
Lake	LEESBURG, CITY OF	1.98	0.00	0.00	100%

County	Reuse System Name	Total Reuse Flow (mgd)	Flow Stored in ASR	Total Effluent Disposal	Percent Reuse*
Lake	MID-FLORIDA LAKES	0.12	0.00	0.00	100%
Lake	MINNEOLA, CITY OF	0.13	0.00	0.00	100%
Lake	MOUNT DORA, CITY OF	1.56	0.00	0.00	100%
Lake	OAK SPRINGS MHP	0.04	0.00	0.00	100%
Lake	PENNBROOKE WWTF	0.10	0.00	0.00	100%
Lake	PINE ISLAND WWTF	0.00	0.00	0.00	#Num!
Lake	SOUTHLAKE COMMUNITY	0.76	0.00	0.00	100%
Lake	ST. JOHNS RIVER UTILITY (ASTOR PARK)	0.13	0.00	0.00	100%
Lake	TAVARES/WOODLEA ROAD	1.29	0.00	0.00	100%
Lake	THE VILLAGES-VILLAGES	0.99	0.00	0.00	100%
Lake	UMATILLA	0.15	0.00	0.00	100%
Lake	WATER OAK ESTATES	0.06	0.00	0.00	100%
County Subtotals*		12.07	0.00	0.00	
Lee	BONITA SPRINGS-RESOURCE CONSERVATION SYS.	7.40	0.00	0.26	97%
Lee	CAPE CORAL, WATER INDEPENDENCE FOR	28.63	0.00	0.15	99%
Lee	CITRUS PARK-NORTH	0.12	0.00	0.00	100%
Lee	CROSS CREEK COUNTRY CLUB	0.13	0.00	0.00	100%
Lee	EAGLE RIDGE	0.23	0.00	0.00	100%
Lee	FGUA-DEL PRADO WWTF (FKA NORTH FORT MYER	1.04	0.00	0.87	54%
Lee	FGUA-LAKE FAIRWAYS FFEC SIX	0.10	0.00	0.06	60%
Lee	FGUA-LEHIGH ACRES	1.11	0.00	0.47	70%
Lee	FIDDLESTICKS COUNTRY CLUB	0.07	0.00	0.00	100%
Lee	FOREST UTILITIES	0.21	0.00	0.00	100%
Lee	FORT MYERS CITY CENTRAL	3.13	0.00	2.90	52%
Lee	FOUNTAIN LAKES (AQUA UTILITIES FL)	0.15	0.00	0.00	100%
Lee	GASPARILLA ISLAND WATER	0.23	0.00	0.15	61%

County	Reuse System Name	Total Reuse Flow (mgd)	Flow Stored in ASR	Total Effluent Disposal	Percent Reuse*
Lee	HUNTER'S RIDGE	0.26	0.00	0.00	100%
Lee	LEE CO.-FIESTA VILLAGE	1.39	0.00	1.32	51%
Lee	LEE CO.-FORT MYERS BEACH	3.24	0.00	0.46	88%
Lee	LEE CO.-GATEWAY	2.68	0.00	0.00	100%
Lee	LEE CO.-PINE ISLAND WWTP	0.10	0.00	0.03	74%
Lee	LEE CO.-SAN CARLOS	0.14	0.00	0.00	100%
Lee	LEE CO.-THREE OAKS	2.20	0.00	0.57	79%
Lee	LEE CO.-WATERWAY ESTATES	0.00	0.00	0.20	0%
Lee	SANIBEL-DONAX	1.11	0.00	0.13	89%
Lee	SOUTH SEAS PLANTATION (AQUA UTILITIES FL)	0.15	0.00	0.00	100%
County Subtotals*		53.80	0.00	7.58	
Leon	TALLAHASSEE, CITY OF-T.P. SMITH	16.33	0.00	0.00	100%
Leon	TALQUIN-KILLEARN LAKES SUBDIVISION	0.49	0.00	0.00	100%
Leon	TALQUIN-LAKE JACKSON	0.21	0.00	0.00	100%
Leon	TALQUIN-MEADOWS-AT-WOODRUN	0.04	0.00	0.00	100%
Leon	TALQUIN-SANDSTONE RANCH SUBDIVISION	0.03	0.00	0.00	100%
County Subtotals*		17.11	0.00	0.00	
Levy	CEDAR KEY	0.10	0.00	0.00	100%
Levy	CHIEFLAND	0.24	0.00	0.00	100%
Levy	WILLISTON, CITY OF	0.20	0.00	0.00	100%
County Subtotals*		0.53	0.00	0.00	
Liberty	BRISTOL, CITY OF	0.13	0.00	0.00	100%
Liberty	LIBERTY CORRECTIONAL INSTITUTION	0.15	0.00	0.00	100%
County Subtotals*		0.28	0.00	0.00	



County	Reuse System Name	Total Reuse Flow (mgd)	Flow Stored in ASR	Total Effluent Disposal	Percent Reuse*
Madison	GREENVILLE, TOWN OF	0.06	0.00	0.00	100%
Madison	MADISON, CITY OF	0.71	0.00	0.00	100%
County Subtotals*		0.77	0.00	0.00	
Manatee	BRADENTON, CITY OF	0.67	0.00	3.82	15%
Manatee	MANATEE CO. MASTER REUSE SYSTEM	13.76	0.00	2.80	83%
Manatee	PALMETTO, CITY OF	0.96	0.00	0.24	80%
County Subtotals*		15.40	0.00	6.86	
Marion	BELLEVIEW	0.37	0.00	0.00	100%
Marion	DUNNELLON	0.16	0.00	0.00	100%
Marion	JULIETTE FALLS	0.00	0.00	0.00	#Num!
Marion	MARION CO.-NW REGIONAL (GOLDEN OCALA)	0.03	0.00	0.00	100%
Marion	MARION CO.-OAK RUN	0.93	0.00	0.00	100%
Marion	MARION CO.-SILVER SPRINGS REGIONAL WWTP	0.13	0.00	0.00	100%
Marion	MARION CO.-SILVER SPRINGS SHORES	0.85	0.00	0.00	100%
Marion	MARION CO.-STONECREST PUD	0.19	0.00	0.00	100%
Marion	MARION CO.-SUMMERGLEN WWTF	0.00	0.00	0.00	100%
Marion	MARION CORRECTIONAL INSTITUTION	0.49	0.00	0.00	100%
Marion	MARION LANDING	0.04	0.00	0.00	100%
Marion	OCALA WWTP # 1	0.61	0.00	0.00	100%
Marion	OCALA WWTP #2	2.58	0.00	0.00	100%
Marion	OCALA WWTP #3	2.15	0.00	0.00	100%
Marion	ON TOP OF THE WORLD/BAY LAUREL	0.47	0.00	0.00	100%
Marion	RAINBOW SPRINGS FIFTH REPLAT WWTF	0.13	0.00	0.00	100%
Marion	ROLLING GREENS	0.07	0.00	0.00	100%
County Subtotals*		9.19	0.00	0.00	

County	Reuse System Name	Total Reuse Flow (mgd)	Flow Stored in ASR	Total Effluent Disposal	Percent Reuse*
Martin	INDIANTOWN COMPANY	0.38	0.00	0.00	100%
Martin	MARTIN CO. UTIL.- NORTH	0.83	0.00	0.32	72%
Martin	MARTIN CO. UTIL.-INDIAN RIVER PLANTATION	0.25	0.00	0.00	100%
Martin	MARTIN CO. UTIL.-TROPICAL FARMS	1.67	0.00	1.13	60%
Martin	MARTIN CORRECTIONAL INSTITUTION	0.17	0.00	0.00	100%
Martin	SAILFISH POINT	0.08	0.00	0.00	100%
Martin	SOUTH MARTIN REGIONAL UTILITY	0.88	0.00	0.00	100%
Martin	STUART, CITY OF	0.18	0.00	1.56	10%
County Subtotals*		4.45	0.00	3.01	
Miami-Dade	HOMESTEAD, CITY OF	4.56	0.00	0.00	100%
Miami-Dade	MDWASD CENTRAL DISTRICT	0.00	0.00	123.00	0%
Miami-Dade	MDWASD NORTH DISTRICT	2.65	0.00	104.31	2%
Miami-Dade	MDWASD SOUTH DISTRICT	6.28	0.00	103.12	6%
County Subtotals*		13.49	0.00	330.43	
Monroe	BIG COPPITT WWTF	0.03	0.00	0.09	25%
Monroe	DUCK KEY (HAWK'S CAY)	0.04	0.00	0.08	30%
Monroe	KEY COLONY BEACH, CITY OF	0.03	0.00	0.21	12%
Monroe	KEY WEST RESORT UTILITY	0.13	0.00	0.22	37%
Monroe	MARATHON AREA 3 WWTF	0.00	0.00	0.02	0%
Monroe	MARATHON AREA 4 WWTF	0.00	0.00	0.13	3%
Monroe	MARATHON AREA 5 WWTF	0.00	0.00	0.11	0%
Monroe	MARATHON AREA 7 WWTF	0.00	0.00	0.00	#Num!
Monroe	NORTH KEY LARGO WWTF @ OCEAN REEF	0.05	0.00	0.18	22%
County Subtotals*		0.27	0.00	1.03	
Nassau	HILLIARD, TOWN OF	0.00	0.00	0.20	0%

<b>County</b>	<b>Reuse System Name</b>	<b>Total Reuse Flow (mgd)</b>	<b>Flow Stored in ASR</b>	<b>Total Effluent Disposal</b>	<b>Percent Reuse*</b>
Nassau	JEA-NASSAU REGIONAL (SUN RAY)	1.17	0.00	0.07	94%
Nassau	NASSAU AMELIA UTILITIES	0.61	0.00	0.00	100%
County Subtotals*		1.78	0.00	0.27	
Okaloosa	CRESTVIEW	1.11	0.00	0.00	100%
Okaloosa	DESTIN WATER USERS	2.87	0.00	0.00	100%
Okaloosa	EGLIN A.F.B. AUX FIELD #3	0.01	0.00	0.00	100%
Okaloosa	EGLIN A.F.B. PLEW	0.66	0.00	0.00	100%
Okaloosa	FT. WALTON BEACH WWTP	0.33	0.00	0.00	100%
Okaloosa	HURLBURT FIELD AIR FORCE BASE	0.46	0.00	0.00	100%
Okaloosa	MARY ESTHER, CITY OF	0.46	0.00	0.00	100%
Okaloosa	NICEVILLE/VALPARAISO REGIONAL	2.53	0.00	0.00	100%
Okaloosa	OKALOOSA CORRECTIONAL INSTITUTION	0.18	0.00	0.00	100%
Okaloosa	OKALOOSA-ARBENNIE PRITCHETT	5.94	0.00	0.00	100%
Okaloosa	OKALOOSA-BOB SIKES	0.09	0.00	0.00	100%
Okaloosa	OKALOOSA-RUSSELL STEPHENSON	0.38	0.00	0.00	100%
County Subtotals*		15.01	0.00	0.00	
Okeechobee	OKEECHOBEE	0.49	0.00	0.36	58%
Okeechobee	OKEECHOBEE CORRECTIONAL INSTITUTION	0.14	0.00	0.00	100%
County Subtotals*		0.62	0.00	0.36	
Orange	AOPKA-PROJECT ARROW	5.55	0.00	0.00	100%
Orange	FAIRWAYS COUNTRY CLUB	0.09	0.00	0.00	100%
Orange	GULFSTREAM HARBOR MOBILE HOME PARK	0.03	0.00	0.00	100%
Orange	OCOEE, CITY OF	2.25	0.00	0.00	100%
Orange	OCUD-EASTERN SERVICE AREA	17.80	0.00	0.00	100%
Orange	OCUD-NORTHWEST SERVICE AREA	5.18	0.00	0.00	100%

County	Reuse System Name	Total Reuse Flow (mgd)	Flow Stored in ASR	Total Effluent Disposal	Percent Reuse*
Orange	OCUD-SOUTH SERVICE AREA	18.42	0.00	0.00	100%
Orange	ORLANDO-WATER CONSERV I	5.65	0.00	0.00	100%
Orange	ORLANDO-WATER CONSERV II	24.63	0.00	0.00	100%
Orange	REEDY CREEK IMPROVEMENT DISTRICT	12.17	0.00	0.00	100%
Orange	ROCK SPRINGS MOBILE HOME PARK	0.12	0.00	0.00	100%
Orange	WEDGEFIELD SUBDIVISION	0.19	0.00	0.00	100%
Orange	WINTER GARDEN, CITY OF	1.50	0.00	0.66	69%
Orange	WINTER PARK	0.41	0.00	0.00	100%
County Subtotals*		93.99	0.00	0.66	
Osceola	KISSIMMEE GOOD SAMARITAN RETIREMENT VILLA	0.12	0.00	0.00	100%
Osceola	ST. CLOUD-SOUTHSIDE #2	2.87	0.00	0.00	100%
Osceola	TOHO-CAMELOT	13.04	0.00	0.00	100%
Osceola	TOHO-HARMONY	0.08	0.00	0.00	100%
Osceola	TOHO-PARKWAY	0.99	0.00	0.00	100%
Osceola	TOHO-POINCIANA	3.94	0.00	0.00	100%
Osceola	TOHO-SANDHILL ROAD	2.51	0.00	0.00	100%
County Subtotals*		23.54	0.00	0.00	
Palm Beach	BOCA RATON (PROJECT IRIS)	7.19	0.00	7.93	48%
Palm Beach	GLADES UTILITY AUTHORITY-BELLE GLADE WWTP	0.07	0.00	2.63	2%
Palm Beach	GLADES UTILITY AUTHORITY-PAHOKEE WWTP	0.00	0.00	0.95	0%
Palm Beach	LOXAHATCHEE ENV. CONTROL DIST.	6.82	0.00	2.64	72%
Palm Beach	PALM BEACH CO. SOUTHERN REGIONAL	12.62	0.00	10.01	56%
Palm Beach	PALM BEACH CO.-CENTURY VILLAGE RWF	1.21	0.00	0.00	100%
Palm Beach	SEACOAST UTILITIES PGA	6.72	0.00	1.57	81%
Palm Beach	SEMINOLE IMPROVEMENT DISTRICT	0.04	0.00	0.00	100%

County	Reuse System Name	Total Reuse Flow (mgd)	Flow Stored in ASR	Total Effluent Disposal	Percent Reuse*
Palm Beach	SOUTH CENTRAL REGIONAL WWTP	5.69	0.00	11.68	33%
Palm Beach	VILLAGE OF WELLINGTON WWTP	0.04	0.00	4.06	1%
Palm Beach	WPB-EAST CENTRAL REGIONAL	17.18	0.00	22.93	43%
County Subtotals*		57.57	0.00	64.40	
Pasco	DADE CITY	0.60	0.00	0.00	100%
Pasco	FGUA-JASMINE LAKES	0.20	0.00	0.00	100%
Pasco	FGUA-PALM TERRACE GARDENS	0.10	0.00	0.00	100%
Pasco	FGUA-SEVEN SPRINGS WWTF	1.63	0.00	0.00	100%
Pasco	FOREST LAKE ESTATES	0.05	0.00	0.00	100%
Pasco	NEW PORT RICHEY, CITY OF WWTF	1.48	0.00	0.00	100%
Pasco	PASCO CO. MASTER REUSE SYSTEM	20.41	0.00	0.00	100%
Pasco	TRAVELER'S REST RV PARK WWTP	0.11	0.00	0.00	100%
Pasco	ZEPHYRHILLS, CITY OF	1.61	0.00	0.00	100%
County Subtotals*		26.18	0.00	0.00	
Pinellas	CLEARWATER MASTER URBAN REUSE	4.89	0.00	7.85	38%
Pinellas	DUNEDIN, CITY OF-MAINLAND	3.00	0.00	1.30	70%
Pinellas	LARGO, CITY OF	6.05	0.00	6.15	50%
Pinellas	OLDSMAR	0.81	0.00	0.52	61%
Pinellas	ON TOP OF THE WORLD	0.40	0.00	0.00	100%
Pinellas	PINELLAS CO.-SOUTH CROSS BAYOU	13.54	0.00	8.78	61%
Pinellas	PINELLAS CO.-WILLIAM E. DUNN WATER RECLAMA	8.50	0.00	0.00	100%
Pinellas	ST. PETE MASTER URBAN REUSE SYSTEM	17.53	0.27	16.07	52%
Pinellas	TARPON SPRINGS, CITY OF	1.38	0.00	0.58	71%
County Subtotals*		56.10	0.27	41.25	
Polk	AUBURNDALE, CITY OF-ALLRED	1.19	0.00	0.00	100%

County	Reuse System Name	Total Reuse Flow (mgd)	Flow Stored in ASR	Total Effluent Disposal	Percent Reuse*
Polk	AUBURNDALE, CITY OF-REGIONAL	1.12	0.00	0.00	100%
Polk	BARTOW, CITY OF	1.39	0.00	0.00	100%
Polk	CARDINAL HILL (FKA POLK CITY INTERIM)	0.03	0.00	0.00	100%
Polk	CYPRESS LAKES	0.13	0.00	0.00	100%
Polk	DAVENPORT, CITY OF WWTP	0.02	0.00	0.00	100%
Polk	FORT MEADE	0.45	0.00	0.00	100%
Polk	GOLD COAST UTILITY (FKA LAKE WALES NALCRES)	0.12	0.00	0.00	100%
Polk	GRENELEFE UTILITIES	0.15	0.00	0.00	100%
Polk	HAINES CITY	1.20	0.00	0.00	100%
Polk	LAKE ALFRED	0.41	0.00	0.00	100%
Polk	LAKE WALES, CITY OF	0.98	0.00	0.00	100%
Polk	LAKELAND-GLENDALE	4.15	0.00	7.32	36%
Polk	OUTDOOR RESORTS AT ORLANDO	0.07	0.00	0.00	100%
Polk	POLK CO.-CENTRAL REGIONAL	0.56	0.00	0.00	100%
Polk	POLK CO.-MT OLIVE WWTF	0.08	0.00	0.00	100%
Polk	POLK CO.-NORTHEAST REGIONAL	2.42	0.00	0.00	100%
Polk	POLK CO.-NORTHWEST REGIONAL	0.71	0.00	0.00	100%
Polk	POLK CO.-SOUTHWEST REGIONAL WWTP	0.70	0.00	0.80	47%
Polk	POLK CO.-SUN RAY WWTF	0.28	0.00	0.00	100%
Polk	POLK CO.-U.S. 27-192 (POLO PARK)	0.12	0.00	0.00	100%
Polk	POLK CO.-WAVERLY	0.03	0.00	0.00	100%
Polk	POLK CORRECTIONAL INSTITUTION	0.17	0.00	0.00	100%
Polk	SWISS GOLF CLUB	0.10	0.00	0.00	100%
Polk	SWISS VILLAGE MHP	0.04	0.00	0.00	100%
Polk	WINTER HAVEN #2	0.97	0.00	0.00	100%
County Subtotals*		17.60	0.00	8.12	

County	Reuse System Name	Total Reuse Flow (mgd)	Flow Stored in ASR	Total Effluent Disposal	Percent Reuse*
Putnam	CRESCENT CITY, CITY OF	0.09	0.00	0.00	100%
Putnam	PALATKA, CITY OF	0.96	0.00	1.08	47%
Putnam	RIVER PARK MHP	0.02	0.00	0.00	100%
County Subtotals*		1.07	0.00	1.08	
Santa Rosa	GULF BREEZE-TIGER POINT	1.59	0.00	0.00	100%
Santa Rosa	HIGHWAY 191 (SUNDIAL UTILITIES)	0.05	0.00	0.00	100%
Santa Rosa	HOLLEY WWTF	0.01	0.00	0.00	100%
Santa Rosa	HOLLEY-NAVARRE WASTEWATER SYSTEM	1.26	0.00	0.00	100%
Santa Rosa	JAY, TOWN OF	0.05	0.00	0.00	100%
Santa Rosa	MILTON, CITY OF	0.14	0.00	1.47	9%
Santa Rosa	PACE WATER SYSTEM, INC.	0.39	0.00	0.77	33%
Santa Rosa	SANTA ROSA CO.-NAVARRE BEACH	0.02	0.00	0.26	6%
County Subtotals*		3.50	0.00	2.50	
Sarasota	CAMELOT LAKES	0.08	0.00	0.00	100%
Sarasota	FRUITVILLE (AQUA UTILITIES FL)	1.26	0.00	0.00	100%
Sarasota	NORTH PORT, CITY OF WWTF	1.02	0.00	0.85	55%
Sarasota	SARASOTA CO.-NORTH	6.87	0.36	1.88	75%
Sarasota	SARASOTA CO.-VENICE GARDENS	1.43	0.00	0.91	61%
Sarasota	SARASOTA, CITY OF	2.71	0.00	2.88	48%
Sarasota	VENICE, CITY OF-PROJECT WAVE	2.61	0.00	0.44	86%
County Subtotals*		15.98	0.36	6.96	
Seminole	ALTAMONTE SPRINGS (PROJECT APRICOT)	5.61	0.00	0.13	98%
Seminole	CASSELBERRY WRF	0.97	0.00	0.00	100%
Seminole	CHULUOTA (AQUA UTILITIES FL)	0.13	0.00	0.00	100%
Seminole	FLORIDA CENTRAL COMMERCE PARK (AQUA UTILI	0.04	0.00	0.00	100%

County	Reuse System Name	Total Reuse Flow (mgd)	Flow Stored in ASR	Total Effluent Disposal	Percent Reuse*
Seminole	ORLANDO-IRON BRIDGE	18.01	0.00	3.24	85%
Seminole	OVIEDO (FKA ALAFAYA UTILITIES)	1.29	0.00	0.00	100%
Seminole	PALM VALLEY	0.07	0.00	0.00	100%
Seminole	SANFORD-NORTH & SOUTH	6.89	0.00	0.03	100%
Seminole	SEMINOLE CO.-GREENWOOD LAKES	1.99	0.00	0.00	100%
Seminole	SEMINOLE CO.-NORTHWEST(YANKEE LAKE)	2.18	0.00	0.00	100%
Seminole	SHADOW HILLS (LONGWOOD)	0.38	0.00	0.00	100%
Seminole	WEKIVA HUNT CLUB	0.93	0.00	0.72	56%
Seminole	WINTER SPRINGS EAST	0.95	0.00	0.00	100%
Seminole	WINTER SPRINGS WEST	1.15	0.00	0.00	100%
Seminole	WOODLANDS (DES PINAR)	0.24	0.00	0.00	100%
County Subtotals*		40.81	0.00	4.12	
St. Johns	JEA-PONCE DE LEON	0.10	0.00	0.00	100%
St. Johns	JEA-PONTE VEDRA	0.51	0.00	0.15	77%
St. Johns	NORTH BEACH UTILITIES	0.23	0.00	0.00	100%
St. Johns	ST. AUGUSTINE, CITY OF #1	0.10	0.00	3.59	3%
St. Johns	ST. JOHNS CO.-ANASTASIA ISLAND	0.44	0.00	2.08	17%
St. Johns	ST. JOHNS CO.-INNLET BEACH	0.34	0.00	0.03	91%
St. Johns	ST. JOHNS CO.-MAINLAND (S.R. 207)	0.12	0.00	0.00	100%
St. Johns	ST. JOHNS CO.-MARSH LANDING @ PONTE VEDRA L	0.30	0.00	0.19	61%
St. Johns	ST. JOHNS CO.-PLAYERS CLUB SOUTH	0.21	0.00	0.19	52%
St. Johns	ST. JOHNS CO.-SAWGRASS	0.30	0.00	0.57	35%
St. Johns	ST. JOHNS CO.-SR16	0.68	0.00	0.38	64%
County Subtotals*		3.32	0.00	7.19	
St. Lucie	FORT PIERCE UTILITY AUTHORITY	0.38	0.00	3.70	9%



County	Reuse System Name	Total Reuse Flow (mgd)	Flow Stored in ASR	Total Effluent Disposal	Percent Reuse*
St. Lucie	HARBOUR RIDGE P.U.D.	0.07	0.00	0.00	100%
St. Lucie	HUTCHINSON - ISLAND DUNES	0.04	0.00	0.00	100%
St. Lucie	PANTHER WOODS/MEADOWOOD	0.06	0.00	0.00	100%
St. Lucie	PORT ST. LUCIE-WESTPORT	1.32	0.00	2.19	38%
St. Lucie	SAVANNA CLUB	0.06	0.00	0.00	100%
St. Lucie	SPANISH LAKES COUNTRY CLUB	0.11	0.00	0.00	100%
St. Lucie	SPANISH LAKES FAIRWAYS	0.14	0.00	0.00	100%
St. Lucie	ST. LUCIE CO.- NORTH HUTCHINSON	0.27	0.00	0.00	100%
St. Lucie	ST. LUCIE CO.- SOUTH HUTCHINSON	0.44	0.00	0.01	99%
St. Lucie	ST. LUCIE CO.-NORTH (HOLIDAY PINES)	0.12	0.00	0.00	100%
St. Lucie	ST. LUCIE WEST	1.61	0.00	0.00	100%
County Subtotals*		4.62	0.00	5.90	
Sumter	BUSHNELL, CITY OF-DAVID HANSON WWTP	0.22	0.00	0.00	100%
Sumter	CONTINENTAL COUNTRY CLUB	0.07	0.00	0.00	100%
Sumter	SUMTER CORRECTIONAL INSTITUTION	0.19	0.00	0.00	100%
Sumter	THE VILLAGES-LSSA	1.54	0.00	0.00	100%
Sumter	THE VILLAGES-NSU MASTER REUSE SYSTEM	2.71	0.00	0.00	100%
Sumter	WILDWOOD, CITY OF	1.41	0.00	0.00	100%
County Subtotals*		6.14	0.00	0.00	
Suwannee	ADVENT CHRISTIAN HOME	0.07	0.00	0.00	100%
Suwannee	BRANFORD	0.07	0.00	0.00	100%
Suwannee	LIVE OAK, CITY OF	0.82	0.00	0.00	100%
County Subtotals*		0.96	0.00	0.00	
Taylor	PERRY, CITY OF	0.88	0.00	0.00	100%
Taylor	TAYLOR CORRECTIONAL INSTITUTION	0.20	0.00	0.00	100%

County	Reuse System Name	Total Reuse Flow (mgd)	Flow Stored in ASR	Total Effluent Disposal	Percent Reuse*
County Subtotals*		1.08	0.00	0.00	
Union	LAKE BUTLER	0.52	0.00	0.00	100%
County Subtotals*		0.52	0.00	0.00	
Volusia	DAYTONA REUSE IMPLEMENTATION PROJECT (DRI	4.80	0.00	5.70	46%
Volusia	DELAND REGIONAL (WILEY M NASH)	3.12	0.00	0.00	100%
Volusia	DELTONA LAKES	0.78	0.00	0.00	100%
Volusia	EDGEWATER, CITY OF	1.27	0.00	0.51	71%
Volusia	HOLLY HILL	0.40	0.00	1.01	28%
Volusia	N. PENINSULA UTIL.-SEABRIDGE	0.11	0.00	0.00	100%
Volusia	NEW SMYRNA BEACH, CITY OF	3.38	0.00	0.00	100%
Volusia	ORMOND BEACH	2.46	0.00	1.90	56%
Volusia	PORT ORANGE, CITY OF	5.35	0.00	0.00	100%
Volusia	TYMBER CREEK	0.07	0.00	0.00	100%
Volusia	VCUD-DELTONA NORTH	0.31	0.00	0.00	100%
Volusia	VCUD-FOUR TOWNES	0.16	0.00	0.00	100%
Volusia	VCUD-HALIFAX PLANTATION WWTF	0.13	0.00	0.00	100%
Volusia	VCUD-SOUTHEAST REGIONAL	0.18	0.00	0.00	100%
Volusia	VCUD-SOUTHWEST REGIONAL	1.14	0.00	0.00	100%
County Subtotals*		23.66	0.00	9.12	
Wakulla	ST. MARKS WWTF	0.05	0.00	0.00	100%
Wakulla	TALQUIN-OYSTER BAY ESTATES	0.03	0.00	0.00	100%
Wakulla	WAKULLA CO.-OTTER CREEK	0.49	0.00	0.00	100%
Wakulla	WINCO UTILITIES, INC.	0.36	0.00	0.00	100%
County Subtotals*		0.93	0.00	0.00	

County	Reuse System Name	Total Reuse Flow (mgd)	Flow Stored in ASR	Total Effluent Disposal	Percent Reuse*
Walton	DEFUNIAK SPRINGS, CITY OF	0.63	0.00	0.00	100%
Walton	FREEPORT, CITY OF	0.21	0.00	0.00	100%
Walton	SOUTH WALTON UTILITY COMPANY	1.40	0.00	0.11	93%
Walton	WALTON CO.-EAST REUSE SYSTEM	1.34	0.00	0.00	100%
Walton	WALTON CO.-SANDESTIN	0.45	0.00	0.00	100%
Walton	WALTON CO.-WOLFE CREEK REUSE SYSTEM	0.86	0.00	0.00	100%
Walton	WALTON CORRECTIONAL INSTITUTION	0.16	0.00	0.00	100%
County Subtotals*		5.05	0.00	0.11	
Washington	CHIPLEY WWTF	0.33	0.00	0.00	100%
Washington	NORTHWEST FLORIDA RECEPTION CENTER WWTF (	0.40	0.00	0.00	100%
Washington	VERNON, CITY OF	0.10	0.00	0.00	100%
County Subtotals*		0.83	0.00	0.00	
<b>Totals</b>		<b>725</b>	<b>1.79</b>	<b>813</b>	

*\*Percent reuse is not applicable by county since effluent disposal from facilities that do not provide reuse are not accounted for in this appendix. See Table 5 in the report for a summary of the total wastewater flow and reuse ratios by county. Please note, county subtotals in this appendix may contain rounding errors.*

## Appendix L. All Domestic Wastewater Treatment Facilities (0.1 mgd and greater)

County	Facility Name	WAFR ID	FDEP Dist	WMD	Reuse?	WWTF Capacity (mgd)	WWTF Flow (mgd)
Alachua	ALACHUA	FLA011290	JAX	SRWMD	YES	1.50	0.61
Alachua	GRU-KANAPAHA WRF	FL0112895	JAX	SJRWMD	YES	14.90	9.02
Alachua	GRU-MAIN STREET WRF	FL0027251	JAX	SJRWMD	YES	7.50	7.13
Alachua	HAWTHORNE WWTF	FLA011291	JAX	SJRWMD	YES	0.15	0.15
Alachua	HIGH SPRINGS WWTF	FLA286095	JAX	SRWMD	YES	0.24	0.13
Alachua	NEWBERRY WWTF	FLA011292	JAX	SRWMD	YES	0.42	0.26
Alachua	UNIVERSITY OF FLORIDA WRF	FLA011322	JAX	SJRWMD	YES	3.00	1.63
Alachua	WALDO, CITY OF WWTF	FL0042242	JAX	SRWMD	NO	0.10	0.06
County Subtotals						27.80	18.99
Baker	BAKER CORRECTIONAL INSTITUTION	FLA011332	JAX	SJRWMD	YES	0.32	0.20
Baker	MACCLENNY, CITY OF WWTF	FL0040495	JAX	SJRWMD	NO	1.30	0.73
County Subtotals						1.62	0.93
Bay	LYNN HAVEN	FL0169978	PEN	NWFWMD	YES	2.50	1.66
Bay	MILITARY POINT REGIONAL AWT FACILITY	FL0167959	PEN	NWFWMD	YES	7.00	3.62
Bay	MILLVILLE AWT FACILITY	FL0170909	PEN	NWFWMD	NO	5.00	2.10
Bay	PANAMA CITY BEACH	FL0021512	PEN	NWFWMD	YES	14.00	5.60
Bay	SANDY CREEK RANCH	FLA010019	PEN	NWFWMD	YES	0.08	0.02
Bay	ST ANDREWS WWTF	FL0020451	PEN	NWFWMD	NO	5.00	2.70
County Subtotals						33.58	15.70
Bradford	FLORIDA STATE PRISON WWTF	FLA113450	JAX	SRWMD	YES	1.78	0.96
Bradford	STARKE, CITY OF	FL0028126	JAX	SRWMD	YES	1.65	0.50
County Subtotals						3.43	1.46
Brevard	BCUD-BAREFOOT BAY WRF	FL0042293	ORL	SJRWMD	YES	0.90	0.58
Brevard	BCUD-NORTH REGIONAL WWTF	FLA010263	ORL	SJRWMD	YES	2.00	0.29
Brevard	BCUD-PORT ST. JOHN WWTF	FLA102750	ORL	SJRWMD	YES	0.50	0.36
Brevard	BCUD-SOUTH BEACHES WWTF	FL0040622	ORL	SJRWMD	YES	8.00	6.68
Brevard	BCUD-SOUTH CENTRAL REGIONAL	FL0102679	ORL	SJRWMD	YES	5.50	4.71
Brevard	BCUD-SYKES CREEK	FLA102695	ORL	SJRWMD	YES	6.00	3.01
Brevard	CAPE CANAVERAL WRF	FL0020541	ORL	SJRWMD	YES	1.80	1.27

County	Facility Name	WAFR ID	FDEP Dist	WMD	Reuse?	WWTF Capacity (mgd)	WWTF Flow (mgd)
Brevard	CCAFS-REGIONAL	FL0102920	ORL	SJRWMD	YES	0.80	0.39
Brevard	COCOA BEACH WRF	FL0021105	ORL	SJRWMD	YES	6.00	3.71
Brevard	JERRY SELLERS WRF	FL0021521	ORL	SJRWMD	YES	4.50	2.09
Brevard	MELBOURNE-DAVID B. LEE WWTF	FLA010323	ORL	SJRWMD	YES	7.00	3.88
Brevard	MELBOURNE-GRANT STREET WWTF	FL0041122	ORL	SJRWMD	YES	5.50	3.29
Brevard	PALM BAY	FLA103357	ORL	SJRWMD	YES	1.20	0.57
Brevard	Palm Bay #2	FLA648744	ORL	SJRWMD	NO	4.00	2.31
Brevard	RAY BULLARD WRF	FLA010332	ORL	SJRWMD	YES	3.00	2.00
Brevard	ROCKLEDGE WWTF	FL0021571	ORL	SJRWMD	YES	4.50	2.13
Brevard	SUN LAKE ESTATES	FLA010353	ORL	SJRWMD	YES	0.10	0.03
Brevard	THE GREAT OUTDOORS RV/GOLF RESORT	FLA010386	ORL	SJRWMD	YES	0.18	0.10
Brevard	TITUSVILLE NORTH-OSPREY	FL0103268	ORL	SJRWMD	YES	2.75	1.67
Brevard	TITUSVILLE SOUTH-BLUE HERON	FL0103349	ORL	SJRWMD	YES	4.00	2.17
County Subtotals						68.23	41.24
Broward	BROWARD CO. NORTH REGIONAL	FL0031771	WPB	SFWMD	YES	84.00	71.80
Broward	COOPER CITY WWTP	FL0040398	WPB	SFWMD	YES	3.10	1.13
Broward	CORAL SPRINGS IMP.DIST. WWTF	FLA041301	WPB	SFWMD	NO	7.72	5.16
Broward	DAVIE WWTP	FL0040541	WPB	SFWMD	YES	4.85	1.39
Broward	FORT LAUDERDALE-G.T. LOHMEYER WWTF	FLA041378	WPB	SFWMD	NO	55.70	39.12
Broward	HOLLYWOOD SOUTHERN REGIONAL	FL0026255	WPB	SFWMD	YES	55.50	45.20
Broward	MARGATE, CITY OF WWTF	FLA041289	WPB	SFWMD	NO	10.10	6.87
Broward	MIRAMAR, CITY OF WWTF	FLA017025	WPB	SFWMD	YES	10.10	9.69
Broward	PEMBROKE PINES, CITY OF WWTF	FLA013575	WPB	SFWMD	NO	9.50	7.54
Broward	PLANTATION REGIONAL WWTF	FLA040401	WPB	SFWMD	YES	18.90	13.69
Broward	POMPANO BEACH REUSE FACILITY	FLA013581	WPB	SFWMD	YES	7.50	1.58
Broward	SUNRISE NO.1 WWTF (SPRINGTREE)	FLA041947	WPB	SFWMD	NO	10.00	8.59
Broward	SUNRISE NO.3 WWTF (SAWGRASS)	FLA042641	WPB	SFWMD	NO	20.00	13.32
Broward	SUNRISE-SOUTHWEST WWTF	FLA013580	WPB	SFWMD	YES	0.45	0.38
Broward	TINDALL HAMMOCK I&SC (FERNCREST)	FLA013583	FTM	SFWMD	YES	0.60	0.20
County Subtotals						298.02	225.65
Calhoun	BLOUNTSTOWN, CITY OF WWTF	FL0026867	PEN	NWFWMD	NO	1.50	0.61
County Subtotals						1.50	0.61

County	Facility Name	WAFR ID	FDEP Dist	WMD	Reuse?	WWTF Capacity (mgd)	WWTF Flow (mgd)
Charlotte	CHARLOTTE CO. UTILITIES-EAST PORT	FL0040291	FTM	SWFWMD	YES	6.00	4.08
Charlotte	CHARLOTTE CO.-BURNT STORE	FLA014083	FTM	SWFWMD	YES	0.50	0.31
Charlotte	CHARLOTTE CO.-WEST PORT	FLA014048	FTM	SWFWMD	YES	1.20	0.52
Charlotte	CHARLOTTE CORRECTIONAL INSTITUTION	FLA014130	FTM	SFWMD	YES	0.25	0.10
Charlotte	ENGLEWOOD WWTF	FLA014126	FTM	SWFWMD	YES	3.00	1.27
Charlotte	PUNTA GORDA WWTF	FLA118371	FTM	SWFWMD	NO	3.20	2.02
Charlotte	RIVERWOOD UTILITIES WWTP	FLA014060	FTM	SWFWMD	YES	0.50	0.12
Charlotte	ROTONDA WEST WWTF	FLA014098	FTM	SWFWMD	YES	2.00	0.87
Charlotte	SANDALHAVEN UTILITIES	FLA014053	FTM	SWFWMD	YES	0.10	0.07
County Subtotals						16.75	9.37
Citrus	BEVERLY HILLS - ROLLING OAKS	FLA011869	TPA	SWFWMD	YES	0.58	0.46
Citrus	CITRUS CO.-BRENTWOOD REGIONAL WWTF	FLA011844	TPA	SWFWMD	YES	0.50	0.29
Citrus	CITRUS CO.-CITRUS SPRINGS WWTF	FLA011877	TPA	SWFWMD	YES	0.20	0.09
Citrus	CITRUS CO.-MEADOWCREST WWTF	FLA011845	TPA	SWFWMD	YES	2.00	0.60
Citrus	CITRUS CO.-POINT OF WOODS	FLA011893	TPA	SWFWMD	YES	0.06	0.02
Citrus	CITRUS CO.-SUGARMILL WOODS WWTF	FLA011903	TPA	SWFWMD	YES	0.70	0.48
Citrus	CRYSTAL RIVER WWTF	FLA011848	TPA	SWFWMD	YES	1.50	0.67
Citrus	INVERNESS, CITY OF WWTF	FLA011847	TPA	SWFWMD	YES	1.50	0.52
Citrus	WALDEN WOODS MHP WWTF	FLA011916	TPA	SWFWMD	YES	0.10	0.04
County Subtotals						7.13	3.18
Clay	CCUA-FLEMING ISLAND REGIONAL WWTF	FL0043834	JAX	SJRWMD	YES	4.00	2.29
Clay	CCUA-FLEMING OAKS WWTF	FL0032875	JAX	SJRWMD	YES	0.49	0.00
Clay	CCUA-MID-CLAY REGIONAL WWTF	FLA011377	JAX	SJRWMD	YES	0.65	0.36
Clay	CCUA-MILLER STREET WWTP	FL0025151	JAX	SJRWMD	YES	4.99	1.78
Clay	CCUA-RAVINES WWTF	FLA011371	JAX	SJRWMD	YES	0.20	0.16
Clay	CCUA-RIDAUGHT LANDING WWTF	FL0039721	JAX	SJRWMD	YES	2.37	1.10
Clay	CCUA-SPENCER WWTP	FL0173371	JAX	SJRWMD	YES	4.00	1.86
Clay	FANG-CAMP BLANDING WWTF	FL0022853	JAX	SJRWMD	NO	0.90	0.08
Clay	GREEN COVE SPRINGS, CITY OF-SOUTH WWTF	FL0030210	JAX	SJRWMD	NO	0.50	0.21
Clay	GREEN COVE SPRINGS-HARBOR ROAD WWTP	FL0020915	JAX	SJRWMD	YES	0.75	0.55
Clay	ORANGE PARK, TOWN OF WWTF	FL0023922	JAX	SJRWMD	NO	2.50	1.03
County Subtotals						21.35	9.40

County	Facility Name	WAFR ID	FDEP Dist	WMD	Reuse?	WWTF Capacity (mgd)	WWTF Flow (mgd)
Collier	AVE MARIA UTILITY CO	FLA376400	FTM	SFWMD	YES	0.90	0.17
Collier	COLLIER CO.-NORTH	FL0141399	FTM	SFWMD	YES	24.10	8.90
Collier	COLLIER CO.-SOUTH	FL0141356	FTM	SFWMD	YES	16.00	6.70
Collier	EVERGLADES, CITY OF WWTF	FL0027618	FTM	SFWMD	YES	0.16	0.12
Collier	FGUA-GOLDEN GATE WWTF	FLA142140	FTM	SFWMD	YES	1.50	0.86
Collier	IMMOKALEE WWTF	FLA014132	FTM	SFWMD	YES	2.50	1.25
Collier	MARCO SHORES UTILITIES	FLA014174	FTM	SFWMD	YES	0.30	0.09
Collier	MARCO SHORES WWTP	FLA014167	FTM	SFWMD	YES	4.92	1.90
Collier	NAPLES WRF	FL0026271	FTM	SFWMD	YES	10.00	5.85
Collier	PORT OF THE ISLANDS-SOUTH	FL0141704	FTM	SFWMD	YES	0.20	0.05
County Subtotals						60.58	25.89
Columbia	COLUMBIA CORRECTIONAL INSTITUTION	FLA011418	JAX	SRWMD	YES	0.53	0.31
Columbia	LAKE CITY WWTF	FLA113956	JAX	SRWMD	YES	3.00	2.49
County Subtotals						3.53	2.80
De Soto	ARCADIA, CITY OF-WILLIAM TYSON WWTP	FL0027511	TPA	SWFWMD	YES	2.00	0.83
De Soto	DESOTO CORRECTIONAL INSTITUTION	FLA011987	TPA	SWFWMD	YES	0.50	0.24
De Soto	DESOTO COUNTY REGIONAL WWTP	FLA530808	TPA	SWFWMD	YES	0.75	0.14
De Soto	LAKE SUZY WWTF	FL0119644	TPA	SWFWMD	YES	0.15	0.06
County Subtotals						3.40	1.26
Dixie	CROSS CITY WWTF	FL0027791	JAX	SRWMD	YES	0.40	0.16
County Subtotals						0.40	0.16
Duval	ATLANTIC BEACH, CITY OF WWTF	FL0038776	JAX	SJRWMD	NO	3.00	1.55
Duval	BALDWIN, TOWN OF WWTF	FL0027812	JAX	SJRWMD	NO	0.40	0.22
Duval	JACKSONVILLE BEACH	FL0020231	JAX	SJRWMD	YES	4.50	2.59
Duval	JEA-ARLINGTON EAST	FL0026441	JAX	SJRWMD	YES	20.00	16.64
Duval	JEA-BLACKS FORD	FL0174441	JAX	SJRWMD	YES	3.00	1.71
Duval	JEA-BUCKMAN STREET WWTF	FL0026000	JAX	SJRWMD	YES	52.50	23.10
Duval	JEA-DISTRICT II WWTF	FL0026450	JAX	SJRWMD	YES	10.00	3.80
Duval	JEA-JACKSONVILLE HEIGHTS	FL0023671	JAX	SJRWMD	YES	2.50	0.65
Duval	JEA-JULINGTON CREEK	FL0043591	JAX	SJRWMD	YES	1.00	0.86
Duval	JEA-MANDARIN	FL0023493	JAX	SJRWMD	YES	8.75	7.42

County	Facility Name	WAFR ID	FDEP Dist	WMD	Reuse?	WWTF Capacity (mgd)	WWTF Flow (mgd)
Duval	JEA-MONTEREY WRF	FL0023604	JAX	SJRWMD	NO	3.60	1.39
Duval	JEA-SOUTHWEST DISTRICT WWTF	FL0026468	JAX	SJRWMD	YES	14.00	9.10
Duval	NEPTUNE BEACH WWTF	FL0020427	JAX	SJRWMD	NO	1.50	0.60
Duval	NORMANDY VILLAGE UTILITY	FLA011517	JAX	SJRWMD	YES	0.40	0.24
Duval	USN MAYPORT NS WWTF	FL0000922	JAX	SJRWMD	NO	2.00	0.69
Duval	USN NAS JACKSONVILLE	FL0000957	JAX	SJRWMD	YES	2.25	0.66
County Subtotals						129.40	71.20
Escambia	CENTURY, TOWN OF WWTF	FL0032468	PEN	NWFWMD	NO	0.68	0.45
Escambia	ECUA-BAYOU MARCUS WRF	FL0031801	PEN	NWFWMD	YES	8.20	5.31
Escambia	ECUA-CENTRAL WRF	FL0559351	PEN	NWFWMD	YES	22.50	14.30
Escambia	ECUA-PENSACOLA BEACH	FL0024007	PEN	NWFWMD	YES	2.40	0.90
County Subtotals						33.78	20.96
Flagler	BULOW VILLAGE WWTF	FLA011601	JAX	SJRWMD	YES	0.09	0.05
Flagler	BUNNELL, CITY OF-MICHAEL J. MIKULKA WWTF	FL0020907	JAX	SJRWMD	YES	0.50	0.15
Flagler	DUNES CDD WWTF	FLA011602	JAX	SJRWMD	YES	3.20	1.76
Flagler	FLAGLER BEACH, CITY OF WWTF	FL0026611	JAX	SJRWMD	NO	1.00	0.59
Flagler	MATANZAS SHORES	FLA011599	JAX	SJRWMD	YES	0.32	0.08
Flagler	PALM COAST WWTF	FL0116009	JAX	SJRWMD	YES	6.83	5.40
Flagler	PLANTATION BAY WWTF	FLA011597	JAX	SJRWMD	YES	0.48	0.11
County Subtotals						12.41	8.14
Franklin	APALACHICOLA, CITY OF WWTF	FL0038857	PEN	NWFWMD	NO	1.00	0.26
Franklin	CARRABELLE	FLA100641	PEN	NWFWMD	YES	1.20	0.35
Franklin	EASTPOINT WATER & SEWER DISTRICT	FLA010065	PEN	NWFWMD	YES	0.30	0.14
County Subtotals						2.50	0.75
Gadsden	CHATTAHOOCHEE, CITY OF WWTF	FL0027669	PEN	NWFWMD	NO	0.40	0.18
Gadsden	FLORIDA STATE HOSPITAL WWTF	FL0031402	PEN	NWFWMD	NO	1.30	0.28
Gadsden	GRETNA, CITY OF WWTP	FLA100781	PEN	NWFWMD	YES	0.40	0.23
Gadsden	HAVANA, TOWN OF (STP)	FLA100765	PEN	NWFWMD	YES	0.40	0.16
Gadsden	QUINCY, CITY OF	FL0029033	PEN	NWFWMD	YES	1.50	0.78
Gadsden	TALQUIN-GADSDEN EAST WWTP	FLA187941	PEN	NWFWMD	YES	0.25	0.11
Gadsden	TALQUIN-HAVANA MIDDLE SCHOOL WWTF	FLA010085	PEN	NWFWMD	YES	0.02	0.00



County	Facility Name	WAFR ID	FDEP Dist	WMD	Reuse?	WWTF Capacity (mgd)	WWTF Flow (mgd)
County Subtotals						4.27	1.74
Gilchrist	LANCI WWTP	FLA011620	JAX	SRWMD	YES	0.25	0.09
Gilchrist	TRENTON	FLA011615	JAX	SRWMD	YES	0.20	0.07
County Subtotals						0.45	0.16
Glades	GLADES COUNTY CORRECTIONAL WWTF	FLA016891	FTM	SFWMD	YES	0.24	0.17
County Subtotals						0.24	0.17
Gulf	GULF CORRECTIONAL INSTITUTION	FLA010105	PEN	NWFWMD	YES	0.35	0.26
Gulf	PORT ST. JOE, CITY OF	FLA020206	PEN	NWFWMD	YES	3.10	0.40
Gulf	WEWAHITCHKA, CITY OF WWTF	FL0020125	PEN	NWFWMD	NO	0.50	0.07
County Subtotals						3.95	0.73
Hamilton	JASPER, CITY OF WWTF	FL0027880	JAX	SRWMD	NO	1.20	0.61
Hamilton	JENNINGS, TOWN OF WWTP	FLA011623	JAX	SRWMD	YES	0.18	0.16
Hamilton	SR-6/I-75 WWTF	FLA649163	JAX	SRWMD	YES	0.13	0.01
Hamilton	WHITE SPRINGS, TOWN OF WWTF	FLA116220	JAX	SRWMD	YES	0.15	0.05
County Subtotals						1.65	0.83
Hardee	BOWLING GREEN STP	FLA119911	TPA	SWFWMD	YES	0.32	0.15
Hardee	HARDEE COUNTY CORRECTIONAL	FLA012022	TPA	SWFWMD	YES	0.21	0.25
Hardee	WAUCHULA HILLS WWTP	FLA290980	TPA	SWFWMD	YES	0.36	0.09
Hardee	WAUCHULA, CITY OF WWTP	FLA119890	TPA	SWFWMD	YES	1.20	0.61
Hardee	ZOLFO SPRINGS WWTF	FLA119903	TPA	SWFWMD	YES	0.20	0.14
County Subtotals						2.29	1.22
Hendry	CLEWISTON WWTF	FL0040665	FTM	SFWMD	YES	1.50	1.23
Hendry	HENDRY CORRECTIONAL INSTITUTION	FLA014306	FTM	SFWMD	YES	0.36	0.10
Hendry	LABELLE WWTF	FLA014283	FTM	SFWMD	YES	0.75	0.48
Hendry	PORT LABELLE WWTP	FLA014290	FTM	SFWMD	YES	0.50	0.24
County Subtotals						3.11	2.05
Hernando	BROOKSVILLE/COBB ROAD WWTF	FLA012036	TPA	SWFWMD	YES	1.90	0.95
Hernando	HERNANDO CO.-BERKELEY MANOR WWTF	FLA012060	TPA	SWFWMD	YES	0.75	0.19
Hernando	HERNANDO CO.-BROOKRIDGE	FLA012028	TPA	SWFWMD	YES	0.75	0.43

County	Facility Name	WAFR ID	FDEP Dist	WMD	Reuse?	WWTF Capacity (mgd)	WWTF Flow (mgd)
Hernando	HERNANDO CO.-HERNANDO AIRPORT SUBREGIONAL WW	FLA017223	TPA	SWFWMD	YES	0.75	0.73
Hernando	HERNANDO CO.-RIDGE MANOR WEST WWTF	FLA012031	TPA	SWFWMD	YES	0.75	0.24
Hernando	HERNANDO CO.-SPRING HILL WWTF	FLA012043	TPA	SWFWMD	YES	2.50	1.89
Hernando	HERNANDO CO.-THE GLEN WWTF	FLA012069	TPA	SWFWMD	YES	3.00	0.52
County Subtotals						10.40	4.95
Highlands	AVON PARK WATER POLLUTION CONTROL	FLA014313	FTM	SFWMD	YES	1.50	0.43
Highlands	SEBRING AIRPORT AUTHORITY WWTP	FLA014309	FTM	SWFWMD	YES	0.10	0.02
Highlands	SEBRING, CITY OF	FLA014311	FTM	SWFWMD	YES	1.50	0.79
Highlands	SEBRING-WESTERN BLVD WWTP	FLA014328	FTM	SWFWMD	YES	0.20	0.06
Highlands	SUN N LAKE ESTATES OF SEBRING UNIT 23	FLA014389	FTM	SWFWMD	YES	0.70	0.42
Highlands	SUN'N LAKE OF SEBRING UNIT 4	FLA016268	FTM	SWFWMD	YES	0.25	0.05
Highlands	TOMOKA HEIGHTS WWTP/PLACID UTILITIES	FLA014329	FTM	SWFWMD	YES	0.20	0.05
Highlands	VILLAGES OF HIGHLANDS RIDGE WWTF	FLA143391	FTM	SFWMD	NO	0.20	0.03
County Subtotals						4.65	1.86
Hillsborough	COUNTRY MEADOWS/GOLDEN LAKES	FLA122246	TPA	SWFWMD	YES	0.21	0.07
Hillsborough	HILLSBOROUGH-DALE MABRY AWWTP	FL0036820	TPA	SWFWMD	YES	6.00	3.90
Hillsborough	HILLSBOROUGH-FALKENBURG ROAD	FL0040614	TPA	SWFWMD	YES	12.00	9.09
Hillsborough	HILLSBOROUGH-NORTHWEST WRF	FL0041670	TPA	SWFWMD	YES	10.00	5.48
Hillsborough	HILLSBOROUGH-RIVER OAKS AWWTP	FL0027821	TPA	SWFWMD	YES	10.00	7.42
Hillsborough	HILLSBOROUGH-SOUTH COUNTY REGIONAL WWTP	FL0028061	TPA	SWFWMD	YES	4.50	3.70
Hillsborough	HILLSBOROUGH-VALRICO AWWTP	FL0040983	TPA	SWFWMD	YES	12.00	5.58
Hillsborough	HILLSBOROUGH-VAN DYKE WWTP	FLA012234	TPA	SWFWMD	YES	1.70	1.11
Hillsborough	HOWARD F. CURREN AWTP	FL0020940	TPA	SWFWMD	YES	96.00	59.17
Hillsborough	MACDILL AFB WWTP	FLA012124	TPA	SWFWMD	YES	1.20	0.41
Hillsborough	PEBBLE CREEK WWTF	FL0039896	TPA	SWFWMD	YES	0.40	0.27
Hillsborough	PLANT CITY WRF	FL0026557	TPA	SWFWMD	YES	10.00	3.88
Hillsborough	RICE CREEK WWTF	FL0122076	TPA	SWFWMD	YES	0.23	0.09
Hillsborough	RIVERSIDE CLUB WWTP	FLA012169	TPA	SWFWMD	YES	0.12	0.08
Hillsborough	WINDEMERE	FLA012138	TPA	SWFWMD	YES	0.19	0.14
County Subtotals						164.54	100.37
Holmes	BONIFAY, CITY OF WWTF	FL0027731	PEN	NWFWMD	NO	1.40	0.69

County	Facility Name	WAFR ID	FDEP Dist	WMD	Reuse?	WWTF Capacity (mgd)	WWTF Flow (mgd)
County Subtotals						1.40	0.69
Indian River	IRCUD-BLUE CYPRESS	FLA010439	ORL	SJRWMD	YES	0.02	0.00
Indian River	IRCUD-CENTRAL (GIFFORD) WWTF	FLA010431	ORL	SJRWMD	YES	4.00	1.83
Indian River	IRCUD-SEA OAKS CONDOS WWTF	FLA104299	ORL	SJRWMD	NO	0.21	0.00
Indian River	IRCUD-SOUTH REGIONAL WWTF	FLA010435	ORL	SJRWMD	YES	2.00	0.60
Indian River	IRCUD-WEST REGIONAL WWTF	FL0041637	ORL	SJRWMD	YES	6.00	2.33
Indian River	VERO BEACH WWTF	FL0021661	ORL	SJRWMD	YES	4.50	3.51
County Subtotals						16.73	8.26
Jackson	CITY OF MARIANNA	FLA101141	PEN	NFWFMD	YES	4.00	0.98
Jackson	COTTONDALE STP	FLA101168	PEN	NFWFMD	YES	0.30	0.06
Jackson	GRACEVILLE, CITY OF WWTF	FL0038555	PEN	NFWFMD	NO	1.10	0.54
Jackson	GRAND RIDGE WWTF	FLA546429	PEN	NFWFMD	YES	0.21	0.05
Jackson	JACKSON CORRECTIONAL INSTITUTION	FLA010127	PEN	NFWFMD	YES	0.24	0.20
Jackson	SNEADS, TOWN OF STP	FLA010115	PEN	NFWFMD	YES	0.73	0.35
County Subtotals						6.58	2.18
Jefferson	JEFFERSON CORRECTIONAL INSTITUTION	FLA011642	JAX	SRWMD	YES	0.25	0.19
Jefferson	MONTICELLO, CITY OF STP	FL0027839	PEN	NFWFMD	YES	0.80	0.39
County Subtotals						1.05	0.58
Lafayette	MAYO WWTP	FLA011643	JAX	SRWMD	YES	0.15	0.09
Lafayette	MAYO CORRECTIONAL INSTITUTION	FLA011646	JAX	SRWMD	YES	0.50	0.18
County Subtotals						0.65	0.28
Lake	CLERBROOK RV RESORTS	FLA010538	ORL	SJRWMD	YES	0.12	0.04
Lake	CLERMONT-EAST	FLA010515	ORL	SJRWMD	YES	4.00	2.28
Lake	EUSTIS WWTF	FLA010507	ORL	SJRWMD	YES	2.40	0.99
Lake	EUSTIS-EASTERN	FLA295965	ORL	SJRWMD	YES	0.30	0.09
Lake	GROVELAND WWTF	FLA010513	ORL	SJRWMD	YES	1.00	0.34
Lake	GROVELAND-SUNSHINE PARKWAY WWTF	FLA010656	ORL	SJRWMD	YES	1.00	0.30
Lake	LADY LAKE WWTF	FLA399761	ORL	SJRWMD	YES	0.63	0.21
Lake	LAKE CORRECTIONAL INSTITUTION	FLA010660	ORL	SJRWMD	YES	0.18	0.11
Lake	LAKE GROVES WWTF	FLA010630	ORL	SJRWMD	YES	1.00	0.41

County	Facility Name	WAFR ID	FDEP Dist	WMD	Reuse?	WWTF Capacity (mgd)	WWTF Flow (mgd)
Lake	LEESBURG-CANAL STREET	FL0105066	ORL	SJRWMD	YES	3.50	2.20
Lake	LEESBURG-PLANTATION	FLA010551	ORL	SJRWMD	YES	0.37	0.00
Lake	LEESBURG-TURNPIKE	FLA105147	ORL	SJRWMD	YES	4.50	0.40
Lake	MID-FLORIDA LAKES	FLA010657	ORL	SJRWMD	YES	0.18	0.12
Lake	MINNEOLA, CITY OF	FLA356344	ORL	SJRWMD	YES	1.00	0.13
Lake	MOUNT DORA #1 WWTF	FLA010508	ORL	SJRWMD	YES	1.50	0.73
Lake	MOUNT DORA #2 WWTF (JAMES SNELL)	FLA268542	ORL	SJRWMD	YES	1.25	0.40
Lake	OAK SPRINGS MHP	FLA010629	ORL	SJRWMD	YES	0.10	0.04
Lake	PENNBROOKE WWTF	FLA010570	ORL	SJRWMD	YES	0.18	0.10
Lake	PINE ISLAND WWTF	FLA297631	ORL	SJRWMD	YES	0.23	0.00
Lake	SOUTHLAKE UTILITIES	FLA010634	ORL	SJRWMD	YES	1.15	0.76
Lake	ST. JOHNS RIVER UTILITY WWTF	FLA187496	ORL	SJRWMD	YES	0.30	0.13
Lake	THE VILLAGES-VILLAGES WWTF	FLA010555	ORL	SJRWMD	YES	1.64	0.99
Lake	UMATILLA WWTF	FLA010505	ORL	SJRWMD	YES	0.30	0.15
Lake	WATER OAK UTILITIES	FLA010529	ORL	SJRWMD	YES	0.20	0.06
Lake	WOODLEA ROAD WRF	FLA010509	ORL	SJRWMD	YES	3.00	1.29
County Subtotals						30.02	12.26
Lee	BONITA SPRINGS EAST WRF	FLA012343	FTM	SFWMD	YES	4.00	2.45
Lee	BONITA SPRINGS WEST WRF	FLA014443	FTM	SFWMD	YES	7.00	1.44
Lee	CAPE CORAL-EVEREST PARKWAY	FL0030007	FTM	SFWMD	YES	13.40	7.16
Lee	CAPE CORAL-SOUTHWEST WRF	FLA455458	FTM	SFWMD	YES	15.00	6.68
Lee	CITRUS PARK-NORTH	FLA014477	FTM	SFWMD	YES	0.20	0.12
Lee	CROSS CREEK WWTF	FLA014505	FTM	SFWMD	YES	0.25	0.13
Lee	EAGLE RIDGE WWTF	FLA014498	FTM	SFWMD	YES	0.32	0.23
Lee	FGUA-DEL PRADO WWTF	FLA014548	FTM	SFWMD	YES	4.25	1.94
Lee	FGUA-LAKE FAIRWAYS FFEC SIX	FLA014463	FTM	SFWMD	YES	0.30	0.16
Lee	FGUA-LEHIGH ACRES WWTP	FLA014565	FTM	SFWMD	YES	2.50	1.59
Lee	FIDDLESTICKS COUNTRY CLUB	FLA014484	FTM	SFWMD	YES	0.15	0.07
Lee	FOREST UTILITIES WWTF	FLA014478	FTM	SFWMD	YES	0.80	0.21
Lee	FORT MYERS CENTRAL WWTF	FL0021261	FTM	SFWMD	YES	11.00	5.90
Lee	FORT MYERS SOUTH AWWT FACILITY	FL0021270	FTM	SFWMD	NO	12.00	8.64
Lee	FOUNTAIN LAKES WWTF	FLA014669	FTM	SFWMD	YES	0.19	0.15
Lee	GASPARILLA ISLAND WWTF	FLA014641	FTM	SFWMD	YES	0.71	0.38

County	Facility Name	WAFR ID	FDEP Dist	WMD	Reuse?	WWTF Capacity (mgd)	WWTF Flow (mgd)
Lee	HUNTER'S RIDGE WWTF	FLA014541	FTM	SFWMD	YES	0.20	0.05
Lee	LEE CO.-FIESTA VILLAGE	FL0039829	FTM	SFWMD	YES	5.00	3.11
Lee	LEE CO.-FORT MYERS BEACH	FLA144215	FTM	SFWMD	YES	6.00	3.30
Lee	LEE CO.-GATEWAY	FLA014542	FTM	SFWMD	YES	3.00	1.03
Lee	LEE CO.-PINE ISLAND WWTF	FLA176460	FTM	SFWMD	YES	0.25	0.13
Lee	LEE CO.-SAN CARLOS	FLA014560	FTM	SFWMD	YES	0.30	0.14
Lee	LEE CO.-THREE OAKS WWTF	FLA145190	FTM	SFWMD	YES	6.00	2.77
Lee	LEE CO.-WATERWAY ESTATES AWTP	FL0030325	FTM	SFWMD	YES	1.25	0.87
Lee	SANIBEL-DONAX WRF	FLA014430	FTM	SFWMD	YES	2.38	1.15
Lee	SOUTH SEAS PLANTATION	FLA014686	FTM	SFWMD	YES	0.26	0.12
County Subtotals						96.70	49.90
Leon	TALLAHASSEE, CITY OF-T.P. SMITH WWTF	FLA010139	PEN	NWFWMD	YES	26.50	16.33
Leon	TALQUIN-KILLEARN LAKES WWTF	FLA010173	PEN	NWFWMD	YES	0.70	0.49
Leon	TALQUIN-LAKE JACKSON	FLA010171	PEN	NWFWMD	YES	0.50	0.21
Leon	TALQUIN-MEADOWS-AT-WOODRUN WWTF	FLA010159	PEN	NWFWMD	YES	0.10	0.04
Leon	TALQUIN-SANDSTONE RANCH WWTF	FLA010167	PEN	NWFWMD	YES	0.25	0.03
County Subtotals						28.05	17.11
Levy	CEDAR KEY WRF	FL0031216	JAX	SRWMD	YES	0.18	0.10
Levy	CHIEFLAND WWTF	FLA011648	JAX	SRWMD	YES	0.48	0.24
Levy	WILLISTON WWTF	FLA012612	JAX	SWFWMD	YES	0.45	0.20
County Subtotals						1.11	0.53
Liberty	BRISTOL, CITY OF WWTF	FLA284602	PEN	NWFWMD	YES	0.25	0.13
Liberty	LIBERTY CORRECTIONAL INSTITUTION	FLA010179	PEN	NWFWMD	YES	0.28	0.15
County Subtotals						0.53	0.28
Madison	GREENVILLE, TOWN OF	FLA011658	JAX	SRWMD	YES	0.15	0.06
Madison	MADISON WWTF	FLA116572	JAX	SRWMD	YES	1.37	0.71
County Subtotals						1.52	0.77
Manatee	BRADENTON WWTF	FL0021369	TPA	SWFWMD	YES	7.50	5.01
Manatee	MANATEE-NORTH WRF	FLA012617	TPA	SWFWMD	YES	7.50	3.40
Manatee	MANATEE-SOUTHEAST WRF	FLA012618	TPA	SWFWMD	YES	11.00	6.10

County	Facility Name	WAFR ID	FDEP Dist	WMD	Reuse?	WWTF Capacity (mgd)	WWTF Flow (mgd)
Manatee	MANATEE-SOUTHWEST WRF	FLA012619	TPA	SWFWMD	YES	22.00	11.60
Manatee	PALMETTO WWTF	FL0020401	TPA	SWFWMD	YES	2.40	1.20
County Subtotals						50.40	27.31
Marion	ASSOCIATED GROCERS OF FLORIDA	FLA010735	ORL	SWFWMD	NO	0.20	0.01
Marion	BELLEVIEW	FLA010678	ORL	SJRWMD	YES	0.76	0.37
Marion	DUNNELLO	FLA126594	TPA	SWFWMD	YES	0.34	0.16
Marion	JULIETTE FALLS	FLA490415	TPA	SWFWMD	YES	0.10	0.00
Marion	MARION CO.-NW REGIONAL WWTF	FLA272060	ORL	SWFWMD	YES	0.20	0.03
Marion	MARION CO.-OAK RUN	FLA012697	ORL	SWFWMD	YES	1.60	0.93
Marion	MARION CO.-SILVER SPRINGS REGIONAL WWTF	FLA010786	ORL	SJRWMD	YES	0.45	0.13
Marion	MARION CO.-SILVER SPRINGS SHORES	FLA296651	ORL	SJRWMD	YES	1.50	0.85
Marion	MARION CO.-STONECREST WWTF	FLA010741	ORL	SJRWMD	YES	1.00	0.19
Marion	MARION CO.-SUMMERGLEN WWTF	FLA175790	ORL	SWFWMD	YES	0.20	0.00
Marion	MARION CORRECTIONAL INSTITUTION	FLA010789	ORL	SJRWMD	YES	0.90	0.49
Marion	MARION LANDING	FLA012699	TPA	SWFWMD	YES	0.11	0.04
Marion	OCALA WWTP #1	FLA010677	ORL	SJRWMD	YES	2.46	0.61
Marion	OCALA WWTP #2	FLA010680	ORL	SJRWMD	YES	6.63	2.58
Marion	OCALA WWTP #3	FLA190268	ORL	SWFWMD	YES	4.00	2.15
Marion	ON TOP OF THE WORLD/BAY LAUREL	FLA012683	TPA	SWFWMD	YES	1.25	0.47
Marion	RAINBOW SPRINGS WRF	FLA012693	TPA	SWFWMD	YES	0.23	0.13
Marion	ROLLING GREENS	FLA010757	ORL	SJRWMD	YES	0.25	0.07
County Subtotals						22.18	9.20
Martin	INDIANTOWN WWTF	FLA029939	WPB	SFWMD	YES	0.75	0.38
Martin	MARTIN CO. UTIL.-INDIAN RIVER PLANTATION	FLA013792	WPB	SFWMD	YES	0.30	0.15
Martin	MARTIN CO. UTIL.-NORTH	FLA043192	WPB	SFWMD	YES	2.76	1.15
Martin	MARTIN CO. UTIL.-TROPICAL FARMS	FL0043214	WPB	SFWMD	YES	5.00	2.81
Martin	MARTIN CORRECTIONAL INSTITUTION	FLA013881	WPB	SFWMD	YES	0.45	0.17
Martin	SAILFISH POINT WWTF	FLA017466	WPB	SFWMD	YES	0.25	0.08
Martin	SOUTH MARTIN REGIONAL UTILITY	FLA013859	WPB	SFWMD	YES	1.40	0.88
Martin	STUART, CITY OF WWTF	FLA041459	WPB	SFWMD	YES	4.00	1.74
County Subtotals						14.91	7.36
Miami-Dade	AMERICANA VILLAGE CONDOMINIUM ASSOCIATION, INC.	FLA013641	WPB	SFWMD	NO	0.20	0.14

County	Facility Name	WAFR ID	FDEP Dist	WMD	Reuse?	WWTF Capacity (mgd)	WWTF Flow (mgd)
Miami-Dade	CRICKET CLUB CONDOMINIUM	FLA013637	WPB	SFWMD	NO	0.11	0.07
Miami-Dade	HOMESTEAD	FLA013609	WPB	SFWMD	YES	6.00	4.56
Miami-Dade	MDWASD CENTRAL DISTRICT	FLA024805	WPB	SFWMD	YES	143.00	110.96
Miami-Dade	MDWASD NORTH DISTRICT	FL0032182	WPB	SFWMD	YES	120.00	96.01
Miami-Dade	MDWASD SOUTH DISTRICT WWTF	FLA042137	WPB	SFWMD	YES	112.50	113.36
County Subtotals						381.81	325.10
Monroe	BIG COPPITT WWTF	FLA567591	FTM	SFWMD	YES	0.41	0.12
Monroe	BOCA CHICA NAVAL AIR STATION	FLA147117	FTM	SFWMD	NO	0.40	0.04
Monroe	DUCK KEY WWTF	FLA014772	FTM	SFWMD	YES	0.27	0.12
Monroe	KEY COLONY BEACH, CITY OF	FLA014720	FTM	SFWMD	YES	0.34	0.23
Monroe	KEY HAVEN UTILITY	FLA014867	FTM	SFWMD	NO	0.20	0.12
Monroe	KEY LARGO WWTF	FLA370967	FTM	SFWMD	NO	0.95	0.83
Monroe	KEY WEST RESORT UTILITY	FLA014951	FTM	SFWMD	YES	0.50	0.34
Monroe	KEY WEST-RICHARD A. HEYMAN WWTF	FLA147222	FTM	SFWMD	NO	10.00	4.40
Monroe	MARATHON AREA 3 WWTF	FLA642851	FTM	SFWMD	YES	0.25	0.02
Monroe	MARATHON AREA 4 WWTF	FLA550973	FTM	SFWMD	YES	0.40	0.14
Monroe	MARATHON AREA 5 WWTF	FLA187364	FTM	SFWMD	YES	0.16	0.11
Monroe	MARATHON AREA 7 WWTF	FLA705250	FTM	SFWMD	YES	0.20	0.00
Monroe	MARATHON, CITY OF-AREA 6	FLA579033	FTM	SFWMD	NO	0.20	0.08
Monroe	NORTH KEY LARGO WWTF @ OCEAN REEF	FLA015009	FTM	SFWMD	YES	0.55	0.23
Monroe	PLANTATION KEY COLONEY	FLA351849	FTM	SFWMD	NO	0.34	0.10
County Subtotals						15.17	6.87
Nassau	CALLAHAN, TOWN OF WWTF	FL0038407	JAX	SJRWMD	NO	0.30	0.15
Nassau	FERNANDINA BEACH, CITY OF WWTF	FL0027260	JAX	SJRWMD	NO	3.50	1.70
Nassau	HILLIARD WWTF	FL0043079	JAX	SJRWMD	YES	0.32	0.20
Nassau	JEA-NASSAU REGIONAL (SUNRAY)	FL0116793	JAX	SJRWMD	YES	1.55	0.93
Nassau	NASSAU AMELIA UTILITIES WWTF	FLA011688	JAX	SJRWMD	YES	0.95	0.54
County Subtotals						6.62	3.53
Okaloosa	CRESTVIEW	FLA010193	PEN	NWFWMD	YES	2.75	1.11
Okaloosa	DESTIN WATER USERS-GEORGE FRENCH WRF	FLA010194	PEN	NWFWMD	YES	6.00	2.84
Okaloosa	EGLIN A.F.B. AUX FIELD #3	FLA010186	PEN	NWFWMD	YES	0.13	0.01
Okaloosa	EGLIN A.F.B. MAIN BASE	FLA010189	PEN	NWFWMD	YES	1.00	0.34

County	Facility Name	WAFR ID	FDEP Dist	WMD	Reuse?	WWTF Capacity (mgd)	WWTF Flow (mgd)
Okaloosa	EGLIN A.F.B. PLEW	FLA010190	PEN	NFWWMD	YES	1.50	0.32
Okaloosa	FT. WALTON BEACH WWTP	FLA101923	PEN	NFWWMD	YES	2.20	0.33
Okaloosa	HURLBURT FIELD AIR FORCE BASE	FL0003174	PEN	NFWWMD	YES	1.00	0.46
Okaloosa	MARY ESTHER, CITY OF WWTP	FLA010191	PEN	NFWWMD	YES	1.10	0.46
Okaloosa	NICEVILLE-NVOC REGIONAL WWTF	FLA010185	PEN	NFWWMD	YES	3.35	2.53
Okaloosa	OKALOOSA CORRECTIONAL WTP	FLA010202	PEN	NFWWMD	YES	0.18	0.18
Okaloosa	OKALOOSA-ARBENNIE PRITCHETT WRF	FLA485942	PEN	NFWWMD	YES	10.00	5.94
Okaloosa	OKALOOSA-BOB SIKES	FLA010181	PEN	NFWWMD	YES	1.00	0.09
Okaloosa	OKALOOSA-RUSSELL STEPHENSON	FLA010182	PEN	NFWWMD	YES	1.00	0.38
County Subtotals						31.20	14.99
Okeechobee	OKEECHOBEE CORRECTIONAL INSTTUTION	FLA013940	WPB	SFWMD	YES	0.20	0.14
Okeechobee	OKEECHOBEE WWTF	FLA013888	WPB	SFWMD	YES	3.00	0.85
County Subtotals						3.20	0.98
Orange	APOPKA WRF-PROJECT ARROW	FLA010818	ORL	SJRWMD	YES	4.50	2.63
Orange	FAIRWAYS COUNTRY CLUB	FLA010823	ORL	SJRWMD	YES	0.15	0.09
Orange	GULFSTREAM HARBOR MOBILE HOME PARK	FLA010835	ORL	SJRWMD	YES	0.10	0.03
Orange	OCOEE WWTF #2	FLA010815	ORL	SJRWMD	YES	1.80	1.61
Orange	OCUD-EASTERN WRF	FL0038849	ORL	SJRWMD	YES	19.00	17.80
Orange	OCUD-NORTHWEST WRF	FLA010798	ORL	SJRWMD	YES	7.50	5.18
Orange	OCUD-SOUTH WRF	FLA107972	ORL	SFWMD	YES	43.00	28.23
Orange	ORLANDO-MCLEOD ROAD WRF	FLA010814	ORL	SFWMD	YES	25.00	13.29
Orange	ORLANDO-WATER CONSERV I	FLA010816	ORL	SFWMD	YES	7.50	3.18
Orange	REEDY CREEK IMPROVEMENT DISTRICT	FLA108219	ORL	SFWMD	YES	15.00	12.17
Orange	ROCK SPRINGS MOBILE HOME PARK	FLA010871	ORL	SJRWMD	YES	0.15	0.12
Orange	WEDGEFIELD WWTF	FLA010900	ORL	SJRWMD	YES	0.37	0.19
Orange	WINTER GARDEN WWTF	FL0020109	ORL	SJRWMD	YES	3.50	2.46
Orange	WINTER PARK WWTF	FLA010819	ORL	SJRWMD	YES	0.75	0.44
County Subtotals						128.32	87.41
Osceola	KISSIMMEE GOOD SAMARITAN RETIREMENT VILLAGE	FLA010974	ORL	SFWMD	YES	0.21	0.12
Osceola	ST. CLOUD-SOUTHSIDE #2 WWTF	FLA010962	ORL	SFWMD	YES	6.00	2.87
Osceola	TOHO-CAMELOT	FLA010983	ORL	SFWMD	YES	5.00	3.51
Osceola	TOHO-HARMONY WWTF	FLA267872	ORL	SFWMD	YES	0.13	0.08



County	Facility Name	WAFR ID	FDEP Dist	WMD	Reuse?	WWTF Capacity (mgd)	WWTF Flow (mgd)
Osceola	TOHO-PARKWAY	FLA010960	ORL	SFWMD	YES	1.50	0.96
Osceola	TOHO-POINCIANA WWTP #2	FLA109843	ORL	SFWMD	YES	3.00	2.32
Osceola	TOHO-POINCIANA WWTP #3	FL0036862	ORL	SFWMD	YES	0.85	0.59
Osceola	TOHO-POINCIANA WWTP #5	FLA010979	ORL	SFWMD	YES	1.50	1.02
Osceola	TOHO-SANDHILL ROAD	FLA010958	ORL	SFWMD	YES	6.00	2.37
Osceola	TOHO-SOUTH BERMUDA AVE	FLA010957	ORL	SFWMD	YES	13.00	9.15
County Subtotals						37.19	22.97
Palm Beach	BOCA RATON WWTF	FL0026344	WPB	SFWMD	YES	17.50	15.12
Palm Beach	GLADES UTIL. AUTH-BELLE GLADE WWTP	FLA027740	WPB	SFWMD	YES	6.50	2.70
Palm Beach	GLADES UTIL. AUTH-PAHOKEE WWTP	FLA136778	WPB	SFWMD	YES	1.20	0.95
Palm Beach	LOXAHATCHEE RIVER DISTRICT	FL0034649	WPB	SFWMD	YES	11.00	6.76
Palm Beach	PALM BEACH CO SOUTHERN REGIONAL WWTP	FL0041424	WPB	SFWMD	YES	35.00	23.50
Palm Beach	PALM BEACH CO.-CENTURY VILLAGE-RECLAIMED WATE	FL0471275	WPB	SFWMD	YES	3.00	1.14
Palm Beach	SEACOAST UTILITIES PGA	FL0038768	WPB	SFWMD	YES	12.00	9.24
Palm Beach	SEMINOLE IMPROVEMENT DISTRICT	FL0170224	WPB	SFWMD	YES	0.32	0.04
Palm Beach	SOUTH CENTRAL REGIONAL WWTP	FL0035980	WPB	SFWMD	YES	24.00	17.37
Palm Beach	WELLINGTON WWTP (ACME)	FLA042595	WPB	SFWMD	YES	6.50	4.09
Palm Beach	WPB-EAST CENTRAL REGIONAL WWTP	FL0041360	WPB	SFWMD	YES	64.00	40.18
County Subtotals						181.02	121.08
Pasco	CITY OF NEW PORT RICHEY WWTF	FLA127434	TPA	SWFWMD	YES	7.50	4.39
Pasco	DADE CITY	FLA012742	TPA	SWFWMD	YES	1.50	0.60
Pasco	FGUA-JASMINE LAKES WWTF	FLA012768	TPA	SWFWMD	YES	0.31	0.20
Pasco	FGUA-PALM TERRACE GARDENS WWTF	FLA012773	TPA	SWFWMD	YES	0.13	0.10
Pasco	FGUA-SEVEN SPRINGS WWTF	FLA012752	TPA	SWFWMD	YES	2.10	1.89
Pasco	FOREST LAKE ESTATES	FLA012801	TPA	SWFWMD	YES	0.22	0.05
Pasco	PASCO CO.-DEER PARK SUBREGIONAL WWTF	FLA439223	TPA	SWFWMD	YES	2.40	1.26
Pasco	PASCO CO.-EMBASSY HILLS	FLA012735	TPA	SWFWMD	YES	3.50	2.11
Pasco	PASCO CO.-HUDSON SUBREGIONAL WWTF	FLA012738	TPA	SWFWMD	YES	3.00	1.93
Pasco	PASCO CO.-LAND O'LAKES SUBREGIONAL WWTF	FLA012731	TPA	SWFWMD	YES	3.50	2.80
Pasco	PASCO CO.-SHADY HILLS SUBREGIONAL WWTF	FLA012741	TPA	SWFWMD	YES	14.00	3.12
Pasco	PASCO CO.-SOUTHEAST PASCO SUBREGIONAL WWTF	FLA012737	TPA	SWFWMD	YES	3.00	2.55
Pasco	PASCO CO.-WESLEY CENTER SUBREGIONAL WWTF	FLA016094	TPA	SWFWMD	YES	6.00	3.57

County	Facility Name	WAFR ID	FDEP Dist	WMD	Reuse?	WWTF Capacity (mgd)	WWTF Flow (mgd)
Pasco	TRAVELER'S REST RV RESORT	FLA012831	TPA	SWFWMD	YES	0.10	0.01
Pasco	ZEPHYRHILLS, CITY OF	FLA012744	TPA	SWFWMD	YES	4.50	1.61
County Subtotals						51.75	26.20
Pinellas	CLEARWATER-EAST AWWTP	FL0021865	TPA	SWFWMD	YES	5.00	2.27
Pinellas	CLEARWATER-MARSHALL STREET AWWTP	FL0021857	TPA	SWFWMD	YES	10.00	5.60
Pinellas	CLEARWATER-NORTHEAST AWWTF	FL0128937	TPA	SWFWMD	YES	13.50	6.65
Pinellas	DUNEDIN WRF	FL0021326	TPA	SWFWMD	YES	6.00	4.10
Pinellas	LARGO, CITY OF	FL0026603	TPA	SWFWMD	YES	18.00	12.20
Pinellas	MID-COUNTY WWTF	FL0034789	TPA	SWFWMD	NO	0.90	0.74
Pinellas	OLDSMAR WRF	FL0027651	TPA	SWFWMD	YES	2.25	1.57
Pinellas	ON TOP OF THE WORLD	FLA012905	TPA	SWFWMD	YES	0.60	0.44
Pinellas	PINELLAS CO.-SOUTH CROSS BAYOU	FL0040436	TPA	SWFWMD	YES	33.00	22.32
Pinellas	PINELLAS CO.-WILLIAM E. DUNN WATER RECLAMATION F	FL0128775	TPA	SWFWMD	YES	9.00	6.70
Pinellas	ST. PETE- ALBERT WHITTED WRF	FLA128830	TPA	SWFWMD	YES	12.40	6.04
Pinellas	ST. PETE-NORTHEAST WRF	FLA128856	TPA	SWFWMD	YES	16.00	8.56
Pinellas	ST. PETE-NORTHWEST WRF	FLA128821	TPA	SWFWMD	YES	20.00	9.95
Pinellas	ST. PETE-SOUTHWEST WRF	FLA128848	TPA	SWFWMD	YES	20.00	10.33
Pinellas	TARPON SPRINGS WWTF	FL0030406	TPA	SWFWMD	YES	4.00	2.12
County Subtotals						170.65	99.58
Polk	AUBURNDALE, CITY OF-ALLRED WWTF	FL0021466	TPA	SWFWMD	YES	1.40	1.19
Polk	AUBURNDALE, CITY OF-REGIONAL WWTP	FLA016559	TPA	SWFWMD	YES	3.07	1.12
Polk	AVON PARK CORRECTIONAL INSTITUTE	FL0040029	TPA	SFWMD	NO	0.50	0.29
Polk	BARTOW, CITY OF	FLA012976	TPA	SWFWMD	YES	4.00	1.39
Polk	CARDINAL HILL WWTF	FLA489093	TPA	SWFWMD	YES	0.07	0.03
Polk	CITY OF DAVENPORT WWTP	FLA377392	TPA	SWFWMD	YES	0.53	0.02
Polk	CITY OF FORT MEADE WWTF	FLA016529	TPA	SWFWMD	YES	1.00	0.45
Polk	CYPRESS LAKES WWTF	FLA013123	TPA	SWFWMD	YES	0.19	0.13
Polk	GOLD COAST UTILITY WWTF	FLA110434	TPA	SFWMD	YES	0.25	0.12
Polk	GRENELEFE UTILITIES	FLA013016	TPA	SWFWMD	YES	0.34	0.15
Polk	HAINES CITY	FLA012977	TPA	SWFWMD	YES	2.97	1.47
Polk	LAKE ALFRED WWTF	FLA012975	TPA	SWFWMD	YES	1.25	0.41
Polk	LAKE WALES WRF	FLA129844	TPA	SWFWMD	YES	2.19	0.98

County	Facility Name	WAFR ID	FDEP Dist	WMD	Reuse?	WWTF Capacity (mgd)	WWTF Flow (mgd)
Polk	LAKELAND-GLENDALE WRF	FL0039772	TPA	SWFWMD	YES	13.70	8.30
Polk	LAKELAND-NORTHSIDE WRF	FLA012985	TPA	SWFWMD	YES	8.00	3.61
Polk	MULBERRY, CITY OF WWTF	FL0020338	TPA	SWFWMD	NO	0.75	0.29
Polk	OUTDOOR RESORTS AT ORLANDO WWTF	FLA011047	TPA	SWFWMD	YES	0.13	0.07
Polk	POLK CO.-CENTRAL REGIONAL WWTF	FLA012969	TPA	SWFWMD	YES	1.10	0.56
Polk	POLK CO.-MT OLIVE WWTF	FLA012952	TPA	SWFWMD	YES	0.22	0.08
Polk	POLK CO.-NORTHEAST REGIONAL	FLA012967	TPA	SWFWMD	YES	3.00	2.40
Polk	POLK CO.-NORTHWEST REGIONAL	FLA178667	TPA	SWFWMD	YES	1.52	0.71
Polk	POLK CO.-POLO PARK WWTF	FLA011031	TPA	SWFWMD	YES	0.45	0.12
Polk	POLK CO.-SOUTHWEST REGIONAL WWTP	FLA012954	TPA	SWFWMD	YES	4.00	1.58
Polk	POLK CO.-SUN RAY WWTF	FLA012949	TPA	SWFWMD	YES	1.00	0.28
Polk	POLK CO.-WAVERLY WWTF	FLA012968	TPA	SWFWMD	YES	0.13	0.03
Polk	POLK CORRECTIONAL INSTITUTION WWTF	FLA013360	TPA	SWFWMD	YES	0.31	0.17
Polk	SWISS GOLF CLUB	FLA013103	TPA	SWFWMD	YES	0.18	0.10
Polk	SWISS VILLAGE MHP	FLA013102	TPA	SWFWMD	YES	0.14	0.04
Polk	WINTER HAVEN #2 WWTF	FLA129747	TPA	SWFWMD	YES	1.70	0.97
Polk	WINTER HAVEN, CITY OF #3 WWTF	FL0036048	TPA	SWFWMD	NO	7.50	3.64
County Subtotals						61.57	30.71
Putnam	CRESCENT CITY, CITY OF	FL0021610	JAX	SJRWMD	YES	0.35	0.09
Putnam	PALATKA, CITY OF	FL0040061	JAX	SJRWMD	YES	3.85	2.04
Putnam	RIVER PARK MHP	FLA117218	JAX	SJRWMD	YES	0.10	0.02
County Subtotals						4.30	2.15
Santa Rosa	HIGHWAY 191 (SUNDIAL UTILITIES)	FLA016779	PEN	NWFWMD	YES	0.25	0.05
Santa Rosa	HOLLEY WWTF	FLA548464	PEN	NWFWMD	YES	0.25	0.01
Santa Rosa	HOLLEY-NAVARRE WWTF	FLA010211	PEN	NWFWMD	YES	2.99	1.26
Santa Rosa	JAY WWTF	FLA010206	PEN	NWFWMD	YES	0.12	0.05
Santa Rosa	MILTON WWTF	FL0021903	PEN	NWFWMD	YES	2.50	1.61
Santa Rosa	PACE WATER SYSTEM, INC. WWTF	FL0102202	PEN	NWFWMD	YES	2.00	1.16
Santa Rosa	SANTA ROSA CO.-NAVARRE BEACH WWTF	FL0023981	PEN	NWFWMD	YES	0.93	0.28
Santa Rosa	SOUTH SANTA ROSA-TIGER POINT	FLA010212	PEN	NWFWMD	YES	2.00	1.38
County Subtotals						11.04	5.79
Sarasota	CAMELOT LAKES	FLA013390	TPA	SWFWMD	YES	0.17	0.08

County	Facility Name	WAFR ID	FDEP Dist	WMD	Reuse?	WWTF Capacity (mgd)	WWTF Flow (mgd)
Sarasota	FRUITVILLE WWTP	FL0134589	TPA	SWFWMD	YES	2.50	1.26
Sarasota	NORTH PORT WWTF	FLA013378	TPA	SWFWMD	YES	5.00	2.12
Sarasota	SARASOTA AWWTP	FL0040771	TPA	SWFWMD	YES	10.20	5.66
Sarasota	SARASOTA CO.-BEE RIDGE	FLA013372	TPA	SWFWMD	YES	8.70	5.13
Sarasota	SARASOTA CO.-CENTRAL/NORTH SARASOTA REGIONAL R	FLA013455	TPA	SWFWMD	YES	4.80	3.98
Sarasota	SARASOTA CO.-VENICE GARDENS	FLA043494	TPA	SWFWMD	YES	2.00	1.87
Sarasota	SIESTA KEY UTILITIES AUTHORITY	FL0025755	TPA	SWFWMD	NO	2.70	1.40
Sarasota	VENICE, CITY OF-EASTSIDE	FL0041441	TPA	SWFWMD	YES	6.00	3.43
County Subtotals						42.07	24.93
Seminole	ALTAMONTE SPRINGS (PROJECT APRICOT)	FL0033251	ORL	SJRWMD	YES	12.50	5.27
Seminole	CASSELBERRY	FLA011066	ORL	SJRWMD	YES	2.20	0.76
Seminole	CHULUOTA WWTF	FLA011076	ORL	SJRWMD	YES	0.15	0.13
Seminole	FLORIDA CENTRAL COMMERCE PARK	FLA011078	ORL	SJRWMD	YES	0.10	0.04
Seminole	ORLANDO-IRON BRIDGE	FL0037966	ORL	SJRWMD	YES	40.00	22.56
Seminole	OVIEDO WRF	FLA011074	ORL	SJRWMD	YES	1.54	1.29
Seminole	PALM VALLEY MHC WWTF	FLA011085	ORL	SJRWMD	YES	0.15	0.07
Seminole	SANFORD-NORTH WWTF	FL0020141	ORL	SJRWMD	YES	7.30	4.81
Seminole	SANFORD-SOUTH WRF #2	FLA181714	ORL	SJRWMD	YES	2.00	1.42
Seminole	SEMINOLE CO.-GREENWOOD LAKES	FLA011086	ORL	SJRWMD	YES	3.50	1.99
Seminole	SEMINOLE CO.-NORTHWEST	FLA042625	ORL	SJRWMD	YES	3.50	1.98
Seminole	SHADOW HILLS	FLA011105	ORL	SJRWMD	YES	0.47	0.38
Seminole	WEKIVA HUNT CLUB WWTF	FL0036251	ORL	SJRWMD	YES	2.90	1.90
Seminole	WINTER SPRINGS EAST	FLA011068	ORL	SJRWMD	YES	2.01	0.99
Seminole	WINTER SPRINGS WEST	FLA011067	ORL	SJRWMD	YES	2.07	1.02
Seminole	WOODLANDS (DES PINAR) WWTF	FLA011080	ORL	SJRWMD	YES	0.50	0.24
County Subtotals						80.88	44.83
St. Johns	HASTINGS, TOWN OF WWTF	FL0042315	JAX	SJRWMD	NO	0.12	0.08
St. Johns	JEA-PONCE DE LEON WRF	FLA011773	JAX	SJRWMD	YES	0.24	0.10
St. Johns	JEA-PONTE VEDRA WWTF	FL0117951	JAX	SJRWMD	YES	0.80	0.56
St. Johns	NORTH BEACH UTILITIES	FLA011765	JAX	SJRWMD	YES	0.30	0.14
St. Johns	ST. AUGUSTINE WWTF #1	FL0021938	JAX	SJRWMD	YES	4.95	3.59
St. Johns	ST. JOHNS CO.-ANASTASIA ISLAND WWTF	FL0038831	JAX	SJRWMD	YES	4.00	2.52

County	Facility Name	WAFR ID	FDEP Dist	WMD	Reuse?	WWTF Capacity (mgd)	WWTF Flow (mgd)
St. Johns	ST. JOHNS CO.-INNLET BEACH WWTF	FL0044237	JAX	SJRWMD	YES	0.50	0.37
St. Johns	ST. JOHNS CO.-MAINLAND (S.R. 207)	FL0117471	JAX	SJRWMD	YES	0.25	0.12
St. Johns	ST. JOHNS CO.-MARSH LANDING WWTF	FL0044253	JAX	SJRWMD	YES	0.80	0.49
St. Johns	ST. JOHNS CO.-PLAYERS CLUB SOUTH	FL0044245	JAX	SJRWMD	YES	0.70	0.43
St. Johns	ST. JOHNS CO.-SAWGRASS WWTF	FL0117897	JAX	SJRWMD	YES	1.50	0.88
St. Johns	ST. JOHNS CO.-SR16 WWTP	FL0043109	JAX	SJRWMD	YES	1.32	1.12
County Subtotals						15.48	10.39
St. Lucie	FORT PIERCE UTILITY AUTHORITY WWTF	FL0027278	WPB	SFWMD	YES	10.00	4.72
St. Lucie	HARBOUR RIDGE WWTF	FLA013986	WPB	SFWMD	YES	0.12	0.07
St. Lucie	ISLAND DUNES	FLA013980	WPB	SFWMD	YES	0.12	0.04
St. Lucie	PANTHERWOODS	FLA013982	WPB	SFWMD	YES	0.11	0.06
St. Lucie	PORT ST LUCIE-GLADES WWTF	FLA326321	WPB	SFWMD	NO	6.00	3.64
St. Lucie	PORT ST. LUCIE-WESTPORT	FLA139653	WPB	SFWMD	YES	6.00	3.79
St. Lucie	SAVANNA CLUB	FLA013958	WPB	SFWMD	YES	0.15	0.06
St. Lucie	SPANISH LAKES COUNTRY CLUB	FLA013977	WPB	SFWMD	YES	0.16	0.11
St. Lucie	SPANISH LAKES FAIRWAYS WWTF	FLA013998	WPB	SFWMD	YES	0.25	0.14
St. Lucie	ST. LUCIE CO.-NORTH (HOLIDAY PINES)	FLA013969	WPB	SFWMD	YES	0.30	0.12
St. Lucie	ST. LUCIE CO.-NORTH HUTCHINSON	FLA013946	WPB	SFWMD	YES	0.50	0.27
St. Lucie	ST. LUCIE CO.-SOUTH HUTCHINSON ISLAND	FL0139475	WPB	SFWMD	YES	1.60	0.44
St. Lucie	ST. LUCIE WEST UTILITIES, INC.	FLA013993	WPB	SFWMD	YES	2.00	1.61
County Subtotals						27.31	15.07
Sumter	CONTINENTAL COUNTRY CLUB	FLA043699	TPA	SWFWMD	YES	0.20	0.07
Sumter	DAVID HANSON WWTP	FLA188697	TPA	SWFWMD	YES	0.50	0.22
Sumter	SUMTER CORRECTIONAL INSTITUTIONAL	FLA013558	TPA	SWFWMD	YES	0.35	0.19
Sumter	THE VILLAGES-CENTRAL SUMTER UTILITY WWTF	FLA499951	TPA	SWFWMD	YES	1.60	0.13
Sumter	THE VILLAGES-LSSA WWTF	FLA017133	TPA	SWFWMD	YES	3.00	1.54
Sumter	THE VILLAGES-NSU WWTF	FLA281581	TPA	SWFWMD	YES	2.80	1.46
Sumter	WILDWOOD, CITY OF WWTF	FLA013497	TPA	SWFWMD	YES	3.55	2.48
County Subtotals						12.00	6.09
Suwannee	ADVENT CHRISTIAN VILLAGE	FLA011819	JAX	SRWMD	YES	0.21	0.07
Suwannee	BRANFORD	FLA011806	JAX	SRWMD	YES	0.10	0.07
Suwannee	LIVE OAK, CITY OF WWTF	FLA011805	JAX	SRWMD	YES	1.25	0.82

County	Facility Name	WAFR ID	FDEP Dist	WMD	Reuse?	WWTF Capacity (mgd)	WWTF Flow (mgd)
County Subtotals						1.56	0.96
Taylor	PERRY, CITY OF	FL0026387	JAX	SRWMD	YES	1.25	0.88
Taylor	TAYLOR CORRECTIONAL INSTITUTION	FLA011831	JAX	SRWMD	YES	0.40	0.20
County Subtotals						1.65	1.08
Union	LAKE BUTLER WWTF	FLA118338	JAX	SRWMD	YES	0.70	0.52
County Subtotals						0.70	0.52
Volusia	DAYTONA-BETHUNE POINT WWTF	FL0025984	ORL	SJRWMD	YES	13.00	4.00
Volusia	DAYTONA-WESTSIDE REGIONAL WWTF	FLA111392	ORL	SJRWMD	YES	15.00	6.50
Volusia	DELAND REGIONAL WWTF (WILEY NASH)	FL0020303	ORL	SJRWMD	YES	6.00	2.86
Volusia	DELTONA LAKES	FLA111724	ORL	SJRWMD	YES	1.40	0.78
Volusia	EDGEWATER WWTF	FL0021431	ORL	SJRWMD	YES	2.75	1.27
Volusia	HOLLY HILL WWTF	FL0027677	ORL	SJRWMD	YES	3.00	1.41
Volusia	N. PENINSULA UTIL.-SEABRIDGE	FLA011188	ORL	SJRWMD	YES	0.18	0.11
Volusia	NEW SMYRNA BEACH WWTF	FL0172090	ORL	SJRWMD	YES	7.00	3.60
Volusia	ORMOND BEACH WWTF	FL0020532	ORL	SJRWMD	YES	6.00	3.95
Volusia	PORT ORANGE	FL0020559	ORL	SJRWMD	YES	12.00	5.78
Volusia	TYMBER CREEK	FLA011193	ORL	SJRWMD	YES	0.13	0.07
Volusia	VCUD-DELTONA NORTH WWTF	FLA011121	ORL	SJRWMD	YES	0.60	0.31
Volusia	VCUD-FOUR TOWNES	FLA011118	ORL	SJRWMD	YES	0.30	0.16
Volusia	VCUD-HALIFAX PLANTATION WWTF	FLA011131	ORL	SJRWMD	YES	0.30	0.13
Volusia	VCUD-SOUTHEAST REGIONAL	FLA017413	ORL	SJRWMD	YES	0.60	0.17
Volusia	VCUD-SOUTHWEST REGIONAL WWTF	FLA011128	ORL	SJRWMD	YES	1.20	1.14
County Subtotals						69.46	32.23
Wakulla	ST. MARKS WWTF	FLA102318	PEN	NWFWMD	YES	0.10	0.05
Wakulla	TALQUIN-OYSTER BAY WWTP	FLA010237	PEN	NWFWMD	YES	0.06	0.03
Wakulla	WAKULLA CO./OTTERCREEK WWTF	FLA010225	PEN	NWFWMD	YES	0.60	0.49
Wakulla	WINCO UTILITIES, INC.	FLA016544	PEN	NWFWMD	YES	0.50	0.36
County Subtotals						1.26	0.93
Walton	DEFUNIAK SPRINGS	FLA102440	PEN	NWFWMD	YES	1.50	0.63
Walton	FREEPART WWTF	FLA010245	PEN	NWFWMD	YES	0.60	0.21

County	Facility Name	WAFR ID	FDEP Dist	WMD	Reuse?	WWTF Capacity (mgd)	WWTF Flow (mgd)
Walton	POINT WASHINGTON WWTP	FLA010252	PEN	NWFWMD	YES	2.00	0.89
Walton	SANDESTIN WWTP	FLA010251	PEN	NWFWMD	YES	4.00	1.36
Walton	SEACREST WWTP	FLA183555	PEN	NWFWMD	YES	2.00	0.36
Walton	SOUTH WALTON UTILITY	FL0102482	PEN	NWFWMD	YES	2.75	1.40
Walton	WALTON CORRECTIONAL INSTITUTION	FLA010254	PEN	NWFWMD	YES	0.23	0.16
County Subtotals						13.08	5.00
Washington	CHIPLEY WWTF	FLA027570	PEN	NWFWMD	YES	1.20	0.33
Washington	NORTHWEST FLORIDA RECEPTION CENTER WWTF	FLA010260	PEN	NWFWMD	YES	0.47	0.40
Washington	VERNON, CITY OF WWTP	FLA102563	PEN	NWFWMD	YES	0.21	0.10
County Subtotals						1.87	0.83
<b>Totals</b>						<b>2,543.90</b>	<b>1,598.68</b>

# Appendix M. Codes, Abbreviations, and Definitions Used in the Database, Inventory Report, and Appendices

## I. DEP District Offices

JAX	Jacksonville (Northeast District)
PEN	Pensacola (Northwest District)
ORL	Orlando (Central District)
WPB	West Palm Beach (Southeast District)
TPA	Tampa (Southwest District)
FTM	Fort Myers (South District)

## II. Water Management Districts

NFWWMD	Northwest Florida (Havana)
SFWMD	South Florida (West Palm Beach)
SJRWMD	St. Johns River (Palatka)
SRWMD	Suwannee River (Live Oak)
SWFWMD	Southwest Florida (Brooksville)

## III. Disinfection Levels

HI	High-level disinfection, as described in Rule 62-600.440(5), FAC
IM	Intermediate disinfection, as described in Rule 62-600.440(6), FAC
BA	Basic disinfection, as described in Rule 62-600.440(4), FAC
LL	Low-level disinfection, as described in Rule 62-600.440(7), FAC
HB	Combination of high-level and basic disinfection
NA	Information not available

## IV. Reuse Types

PAA&LI	Public Access Areas & Landscape Irrigation
AI	Agricultural Irrigation (including edible crops as well as crops used for feed and fodder grown on Sprayfields)
GWR&IPR	Ground Water Recharge & Indirect Potable Reuse
IND	Industrial
TF	Toilet Flushing
FP	Fire Protection
WL	Wetlands
OTH	Other (other permitted uses either not fitting reuse types above or not specified in rule)



## V. Reuse Sub-Types

GCI	Golf Course Irrigation
RI	Residential Irrigation
OPAA	Other Public Access Areas
EC	Edible Crops
OC	Other Crops (i.e., Sprayfields)
RIB	Rapid Infiltration Basins
AF	Absorption Fields
SWA	Surface Water Augmentation
INJ	Injection
ATP	At Treatment Plant
AOF	At Other Facilities
OTH	Other (including decorative fountains, commercial laundries, cleaning of roads and sidewalks, vehicle washing, concrete making, and other permitted uses not specified in rule)

## VI. Disposal Types and Sub-Types

Deep Well Injection	Deep subsurface emplacement of effluent through a well typically permitted under Chapter 62-528, FAC, Underground Injection Control (UIC) Program.
Surface Water Discharge	
Wetlands	NPDES permitted discharge to wetlands when not considered reuse per paragraph 62-610.810(2)(g), FAC, are typically permitted under Chapter 62-611, FAC, Wetlands Application Rule.
Coastal or Estuarine Waters	NPDES permitted discharge to Class II or Class III predominately marine surface waters.
Ocean Outfall	NPDES permitted discharge to open ocean waters per Rule 62-600.520, FAC.
Other Surface Waters	NPDES permitted discharge to surface waters not otherwise specified, most typically Class III predominately fresh water such as rivers, lakes and streams/canals when not considered reuse per Rule 62-610.810, FAC.
Other	Methods of effluent disposal not otherwise specified that do not qualify as reuse per Rule 62-610.810, FAC, including continuously loaded percolation ponds and overland flow systems.

## VII. Parts of Chapter 62-610, F.A.C.

- II Slow-rate Land Application Systems; Restricted Public Access
- III Slow-rate Land Application Systems; Public Access Areas, Residential Irrigation, and Edible Crops
- IV Rapid-rate Land Application Systems (Rapid Infiltration Basins and Absorption Fields)
- V Ground Water Recharge and Indirect Potable Reuse
- VII Industrial Uses of Reclaimed Water

## VIII. Charges for Use of Reclaimed Water

- NRES Nonresidential
- RESL Residential

## IX. Definitions (*the following terms are defined for the purposes of this document only*)

**Absorption Field** – A restricted access, slow-rate land application system using subsurface application for recharge to the surficial groundwater.

**Aquifer Storage and Recovery (ASR)** – The injection of reclaimed water into a subsurface formation for storage and recovery of the stored reclaimed water for beneficial purposes at a later date.

**Cross-connection** – Any temporary or permanent physical arrangement where a public water supply is connected, either directly or indirectly, with any other water supply system, such as a reclaimed water system.

**Domestic Wastewater** – Wastewater derived principally from dwellings, business buildings, institutions, and the like. Domestic wastewater is also known as sanitary wastewater, sewage, and in some cases municipal wastewater.

**Feed and Fodder Crops** – Crops such as grass, hay, and rye that are cut and carried to domesticated livestock as food.

**Potable Quality Water Offset** – The amount of potable quality water (Class F-I, G-I, or G-II ground water or water meeting drinking water standards) saved through the use of reclaimed water expressed as a percentage of the total reclaimed water used. These percentages for each reuse activity are taken from Table 5 of the 2003 Water Reuse for Florida: *Strategies for Effective Use of Reclaimed Water*.

**Public Access Area** – An area that is intended to be accessible to the general public such as golf courses, cemeteries, parks, landscape areas, hotels, motels, and highway medians. Public access areas include private property and residential dwellings that is not open to the public at large. General public does not include authorized treatment plant, utilities system, or reuse system (e.g., sprayfield site, industrial facility, farm, etc.) personnel.

**Recharge Fraction** – The portion of reclaimed water used in a reuse system that recharges an underlying potable quality ground water (Class F-I, G-I, or G-II ground

water) that is used for potable supply, or augments a Class I surface water, expressed as a percentage of the total reclaimed water used.

**Reclaimed Water** – Water that has received at least secondary treatment and basic disinfection and is reused after flowing out of a domestic wastewater treatment facility.

**Reuse** – The deliberate application of reclaimed water in compliance with Department rules for a beneficial purpose. Criteria used to classify projects as "reuse" are contained in Rule 62-610.810, F.A.C.

**Reuse Capacity** – The permitted capacity or maximum amount of reclaimed water that a reuse system can accommodate or distribute; capacities are reported in terms of million gallons per day (mgd), unless otherwise noted.

**Reuse Facility** – A domestic wastewater treatment facility utilized for the purpose of treating, stabilizing, or holding wastes that provides reclaimed water to one or more reuse systems.

**Reuse Flow** – The actual flow or amount of reclaimed water being distributed to a reuse system or utilized for a reuse activity on an average annual basis; flows are reported in terms of million gallons per day (mgd), unless otherwise noted.

**Reuse System** – A domestic wastewater facility or multiple facilities utilized for the release of reclaimed water into the environment. Criteria used to classify activities as "reuse" or "effluent disposal" are contained in Rule 62-610.810, F.A.C. *Please note: reuse systems may also, by special contract, send and receive reclaimed water to and from other separately owned, operated, and permitted reuse systems.*

**Utility** – An owner/operator of a domestic wastewater treatment facility and/or reuse system. A utility can be a public (e.g., JEA, Lee County, City of Sanibel, etc.) or private (e.g., Toho Water Authority) entity operating one or more reuse facilities/systems within that entity's jurisdiction or area.

**WAFR ID** – Short for WAter Facilities Regulation IDentification, this number is a unique identification number assigned by the Department to each domestic wastewater treatment facility or master reuse system; it is also the first part of each facility's permit number. *Side note: a WAFR ID beginning with FLO indicates that a facility has NPDES-permitted surface water discharge while FLA indicates that a facility does not.*

**WWTF Capacity** – The permitted capacity or maximum amount of wastewater that a wastewater treatment facility can treat; capacities are reported in terms of million gallons per day (mgd), unless otherwise noted.

**WWTF Flow** – The actual flow or amount of wastewater that flows through a wastewater treatment facility on an average annual basis; flows are reported in terms of million gallons per day (mgd), unless otherwise noted.