

1996 Reuse Inventory

Use it Again, Florida!



Florida Department of Environmental Protection

August 1997

TABLE OF CONTENTS

1996 REUSE INVENTORY	1
Purpose	1
Study Design	1
Results	2
PREVIOUS INVENTORIES	2
1986 Reuse Inventory	2
1990 Reuse Inventory	3
1992 Reuse Inventory	3
REUSE TRENDS	3
FUTURE UPDATES	4
REFERENCES	12
APPENDICES	
Appendix A. Reuse Systems in the Inventory	A-1
Appendix B. Domestic Wastewater Treatment Facility Information	B-1
Appendix C. Supplemental Water Supplies	C-1
Appendix D. Reclaimed Water Utilization	D-1
Appendix E. Effluent Disposal Summary	E-1
Appendix F. Public Access Reuse Systems	F-1
Appendix G. Charges for Use of Reclaimed Water	G-1
Appendix H. Edible Crop Inventory	H-1
Appendix I. Codes, Abbreviations and Defaults Used in the Database and in the Appendices	I-1

LIST OF TABLES

Table 1. Summary of Treatment/Reuse Facilities Data	5
Table 2. Summary of Reuse Activities	6

LIST OF FIGURES

Figure 1. Reclaimed Water Utilization	7
Figure 2. Reuse in the DEP Districts	8
Figure 3. Reuse in the Water Management Districts	9
Figure 4. Facilities with Reuse	10
Figure 5. Florida's Reuse	11

1996 REUSE INVENTORY

Purpose

Water conservation and the promotion of reuse of reclaimed water have been established in Sections 403.064 and 373.250, Florida Statutes (F.S.), as formal state objectives. This inventory and future, periodic updates of the inventory will serve to enable monitoring of the State's efforts to encourage and promote reuse of reclaimed water in Florida. In addition, the information contained in the inventory will give municipalities and utilities having interest in developing reuse programs access to other communities and utilities that have already implemented such programs. This inventory will also be beneficial to Florida's water management districts (WMDs), who are required by Section 373.250, F.S., to prepare and submit reuse reports to the legislature.

Study Design

The latest revision of Florida's reuse rules contained in Chapter 62-610, Florida Administrative Code (F.A.C.), became effective on January 9, 1996. These rule revisions include requirements for owners (permittees) of domestic wastewater facilities that provide reclaimed water for reuse to submit annual reports on DEP Form 62-610.300(4)(a)2. The first set of reports were due on January 1, 1997. Owners (permittees) of reuse systems were first made aware of this new reporting requirement through the publication of public service notices in various sources, such as the Florida Rural Water Association Newsletter, the Florida Water Resources Journal, the Pipeline, and the Pretreatment Communicator.

Facilities required to submit the report were identified by information provided by the water management districts and additional projects identified by Department personnel. In March 1997, those facilities identified as having reuse activities, which had not submitted the required "Annual Reclaimed Water Utilization Report" were telephoned and then mailed or faxed the report form.

Information obtained from the report forms was entered into the Department's "Reuse Inventory Database," which is a Microsoft Access database.

Department of Environmental Protection data was used to fill gaps in the survey responses, where available. In addition to Department data, information on reuse activities was gathered from the WMD reuse reports and the USGS domestic and industrial wastewater flow inventory for 1995. Limited reviews by Department personnel were used to eliminate inconsistencies and to verify questionable data.

The 1996 inventory includes domestic wastewater treatment facilities having capacities of at least 0.1 mgd that provide reclaimed water for one or more reuse

activities. Facilities having capacities above this threshold are required by Rule 62-610.870 F.A.C. to submit an annual report of reclaimed water utilization, which was the basis for this inventory. This threshold is also the minimum treatment plant capacity that is allowed by Chapter 62-610, F.A.C., to provide reclaimed water for irrigation of public access areas (such as parks and golf courses).

Results

A total of 444 domestic wastewater treatment facilities that make reclaimed water available for reuse are included in the 1996 inventory. These treatment facilities serve 416 reuse systems. A total of 402 mgd of reclaimed water from these facilities is reused for one or more beneficial purposes. The total reuse capacity of these systems is 826 mgd.

As was the case for the previous inventories, the totals in the 1996 inventory for capacity, flow, and acreage are underestimated. This results from the fact that zero values were entered for systems when complete information was not provided.

Table 1 summarizes the survey data in terms of the number of treatment facilities and reuse systems in each DEP district and water management district, as well as the breakdown of public access reuse, such as the number of residences, golf courses, parks, and schools irrigated by reclaimed water.

Table 2 provides a summary of reuse activities by reuse type, including the number of reuse systems, capacity, flow, and area for each reuse subtype.

Figure 1 shows the percentage of reclaimed water utilization by flow for each reuse type.

Figures 2 and 3 compare the types of reclaimed water utilization in each DEP district and water management district.

PREVIOUS INVENTORIES

1986 Reuse Inventory

The Department of Environmental Regulation conducted a preliminary survey of reuse projects in 1986. The survey identified 118 treatment facilities that were furnishing reclaimed water for reuse activities. Of these projects, 49 had capacities of less than 1.0 mgd and 63 facilities made reclaimed water available for irrigation of golf courses. The total flow being reused was about 206 mgd and the total capacity of the reuse facilities was 362 mgd. Over 96 percent of both the total reuse capacity and the total reuse flow was associated with treatment facilities having capacities greater than 1.0 mgd.

1990 Reuse Inventory

A total of 199 reuse facilities were contained in the 1990 inventory. The Department of Environmental Regulation made minor adjustments to the inventory in 1991 to reflect refinements in the definition of reuse. After the 1991 adjustments, the 1990 reuse inventory identified about 266 mgd of reclaimed water that was being reused in Florida. Of this total, about 37 percent was used to irrigate agricultural lands. The total capacity of the reuse facilities was approximately 526 mgd.

The database included information on 10 future reuse systems that were under construction. Reuse systems that were anticipated to be expanded also were noted. These new and expanded systems would have added about 90 mgd of reuse capacity.

The totals for capacity, flow, and acreage were underestimated, since zero values were entered for systems when complete information was not provided.

1992 Reuse Inventory

A total of 308 domestic wastewater treatment facilities that supply reclaimed water for reuse were included in the 1992 inventory. Those treatment facilities served 295 reuse systems. A total of 290 mgd of reclaimed water from the facilities was reused for one or more beneficial purposes. The total capacity of the reuse systems was 601 mgd. In addition, planned expansions identified in the inventory increased the total capacity of the reuse systems by 139 mgd.

Part III of Chapter 62-610, F.A.C., regulates the use of reclaimed water in urban reuse systems, including use for irrigation of public access areas, residential lawns, and edible food crops. Part III also regulates use of reclaimed water for toilet flushing, fire protection, aesthetic purposes (decorative ponds, pools, and fountains), construction dust control, and other uses of high-quality reclaimed water.

Reflective of the popularity of reuse systems permitted under Part III of Chapter 62-610, F.A.C., the 1992 inventory included additional details on this type of reuse system, such as user charges, financing, and metering for these facilities. The inventory also listed major users of reclaimed water (such as golf courses and industries) for these reuse systems.

As was the case for the 1990 inventory, the totals in the 1992 inventory for capacity, flow, and acreage were underestimated.

REUSE TRENDS

Results of the preliminary 1986 inventory and the 1990, 1992, and 1996 inventories were reviewed in order to depict the growth of reuse in Florida.

Obviously, differences in sophistication among these four inventories makes direct comparisons difficult. In addition, use of default values that underestimate reuse flows and changes in treatment plant size thresholds between inventories also make comparisons difficult. However, comparisons are useful, even if only to verify the continued interest in reuse in Florida.

Figure 4 shows the growth in the number of reuse projects in Florida during the last ten years. Quantities of reclaimed water being reused and total capacity of reuse systems in 1986, 1990, 1992, and 1996 are shown in Figure 5.

FUTURE UPDATES

In order to monitor the effectiveness of the State's reuse program, this inventory will be updated each year.

Suggested corrections, additions, or deletions may be brought to the attention of the Department's Reuse Coordinator, Dr. David W. York, Mail Station 3540, 2600 Blair Stone Road, Tallahassee, Florida 32399-2400.

Table 1. Summary of Treatment/Reuse Facilities Data

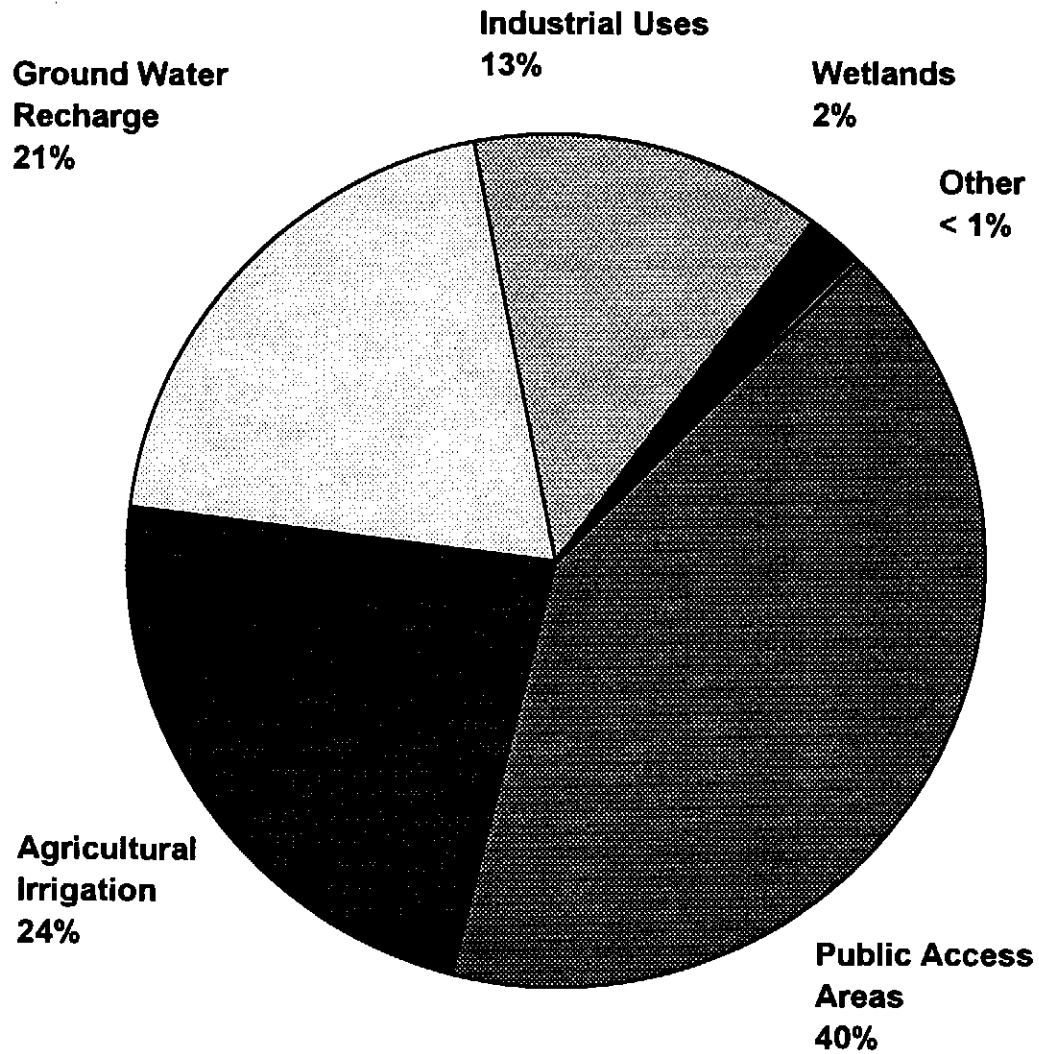
Information by District						
DEP Districts	No. of Treatment Facilities	No. of Reuse Systems	No. of Residences Irrigated	No. of Golf Courses Irrigated	No. of Parks Irrigated	No. of Schools Irrigated
Central (Orlando)	131	123	14,649	65	97	30
Northeast (Jacksonville)	47	46	1,059	8	11	1
Northwest (Pensacola)	43	42	143	12	3	0
Southeast (West Palm Beach)	50	49	884	21	5	1
South (Ft. Myers)	61	58	21,680	59	19	7
Southwest (Tampa)	112	98	18,806	92	103	61
Totals	444	416	57,221	257	238	100
Water Management Districts						
Northwest Florida	44	43	143	12	3	0
South Florida	119	114	22,517	87	25	8
St. Johns River	135	127	15,708	61	107	31
Suwannee River	18	18	0	0	0	0
Southwest Florida	128	114	18,853	97	103	61
Totals	444	416	57,221	257	238	100

Table 2. Summary of Reuse Activities

Reuse Type	Number of Systems (1)	Capacity (MGD)	Flow (MGD)	Area (Acres)
<u>Public Access Areas & Landscape Irrigation</u>				
Golf Course Irrigation	150	186	82	36,836
Residential Irrigation	52	96	42	15,138
Other Public Access Areas	94	70	39	53,728
Subtotal (2)	296	352	163	105,702
<u>Agricultural Irrigation</u>				
Edible Crops	23	43	20	14,790
Other Crops	97	136	75	12,912
Subtotal (2)	120	179	95	27,702
<u>Ground Water Recharge & Indirect Potable Reuse</u>				
Rapid Infiltration Basins	153	130	70	1,737
Absorption Fields	18	8	5	213
Surface Water Augmentation	0	0	0	NA
Injection	1	10	7	20
Subtotal (2)	172	148	82	1,969
<u>Industrial</u>				
At Treatment Plant	50	62	33	10
At Other Facilities	21	38	19	NA
Subtotal (2)	70	98	52	10
<u>Toilet Flushing</u>	0	0	0	NA
<u>Fire Protection</u>	3	14	0	NA
<u>Wetlands</u>	12	31	9	3,404
<u>Other Uses</u>	8	4	2	279
Totals (2)	416	826	402	139,088

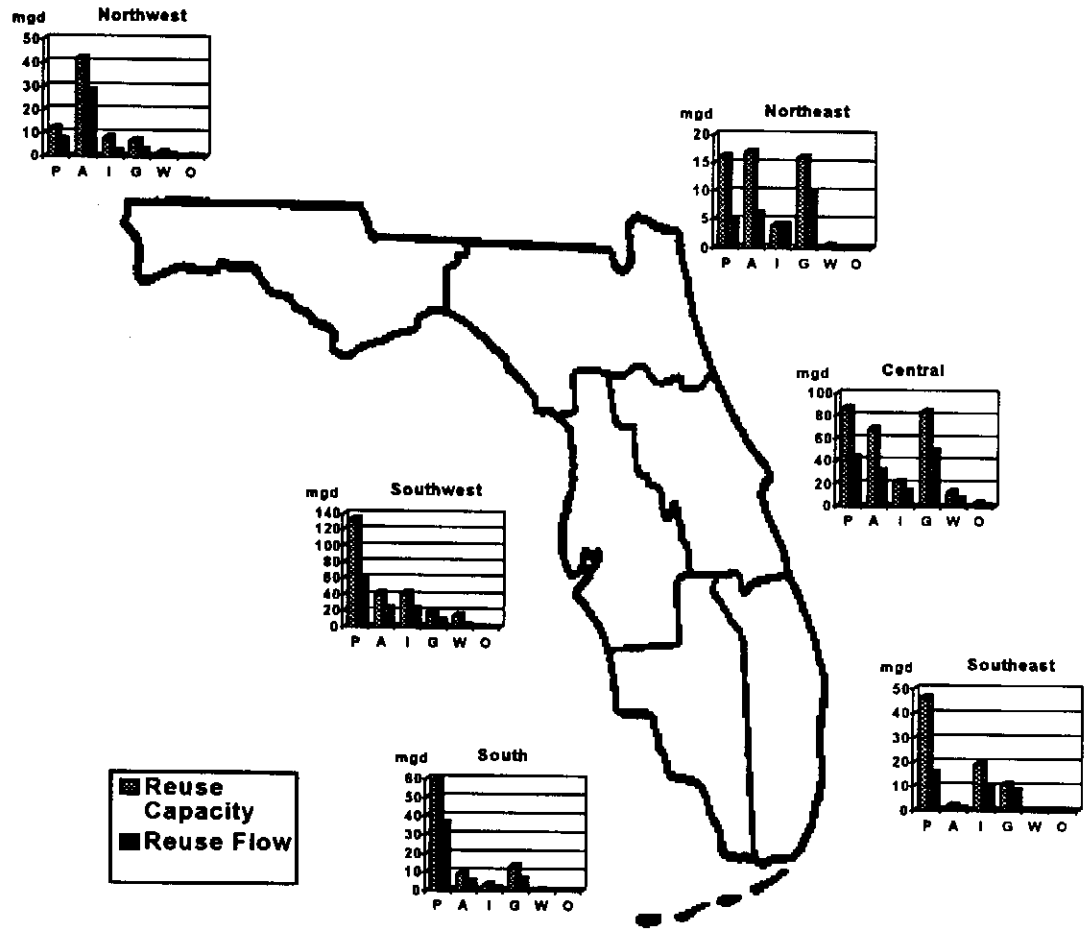
- Notes: (1) The numbers of facilities are not additive since a single facility may engage in one or more reuse activities.
(2) Discrepancies in column totals are due to internal rounding associated with the development of this summary table.

Figure 1. Reclaimed Water Utilization*




* percentages by flow

Figure 2. Reuse in the DEP Districts



KEY	
P	Public Access Areas & Landscape Irrigation
A	Agricultural Irrigation
I	Industrial
G	Ground Water Recharge & Indirect Potable Reuse
W	Wetlands
O	Other

Figure 3. Reuse in the Water Management Districts



KEY	
P	Public Access Areas & Landscape Irrigation
A	Agricultural Irrigation
I	Industrial
G	Ground Water Recharge & Indirect Potable Reuse
W	Wetlands
O	Other

Figure 4. Facilities with Reuse

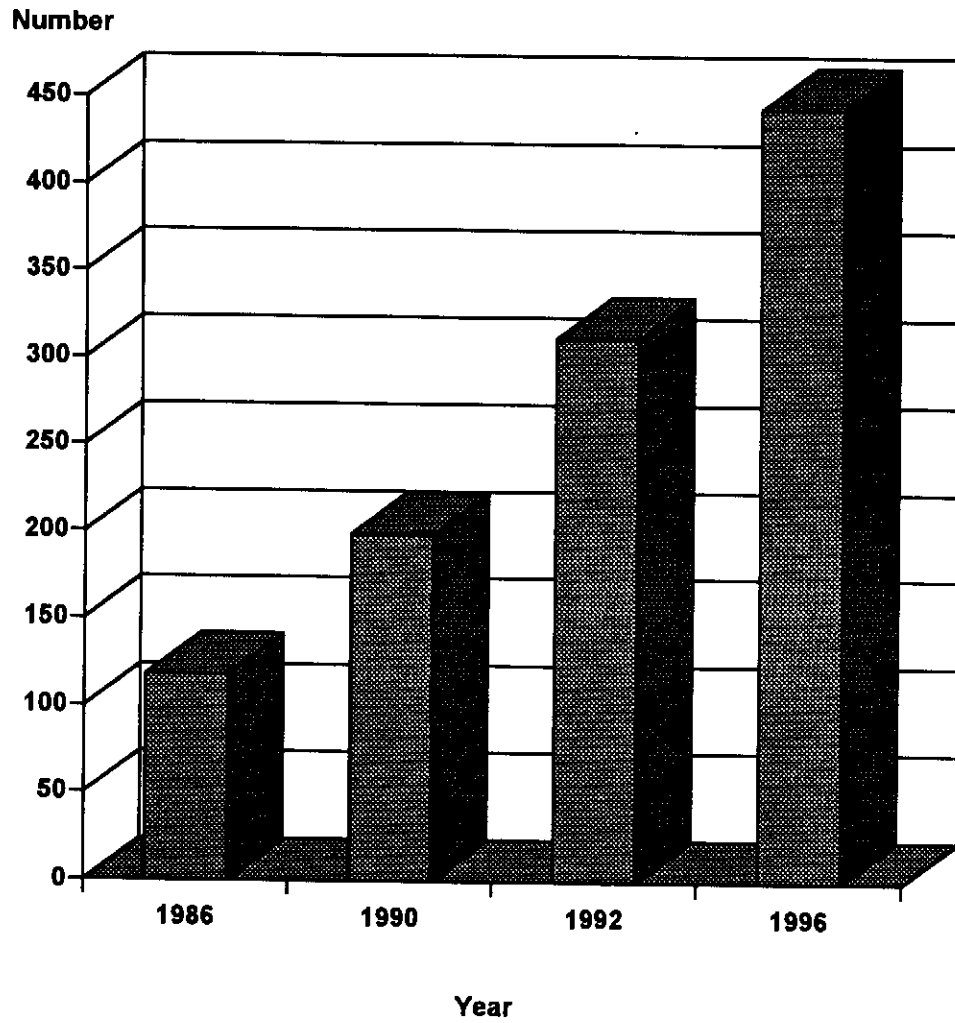
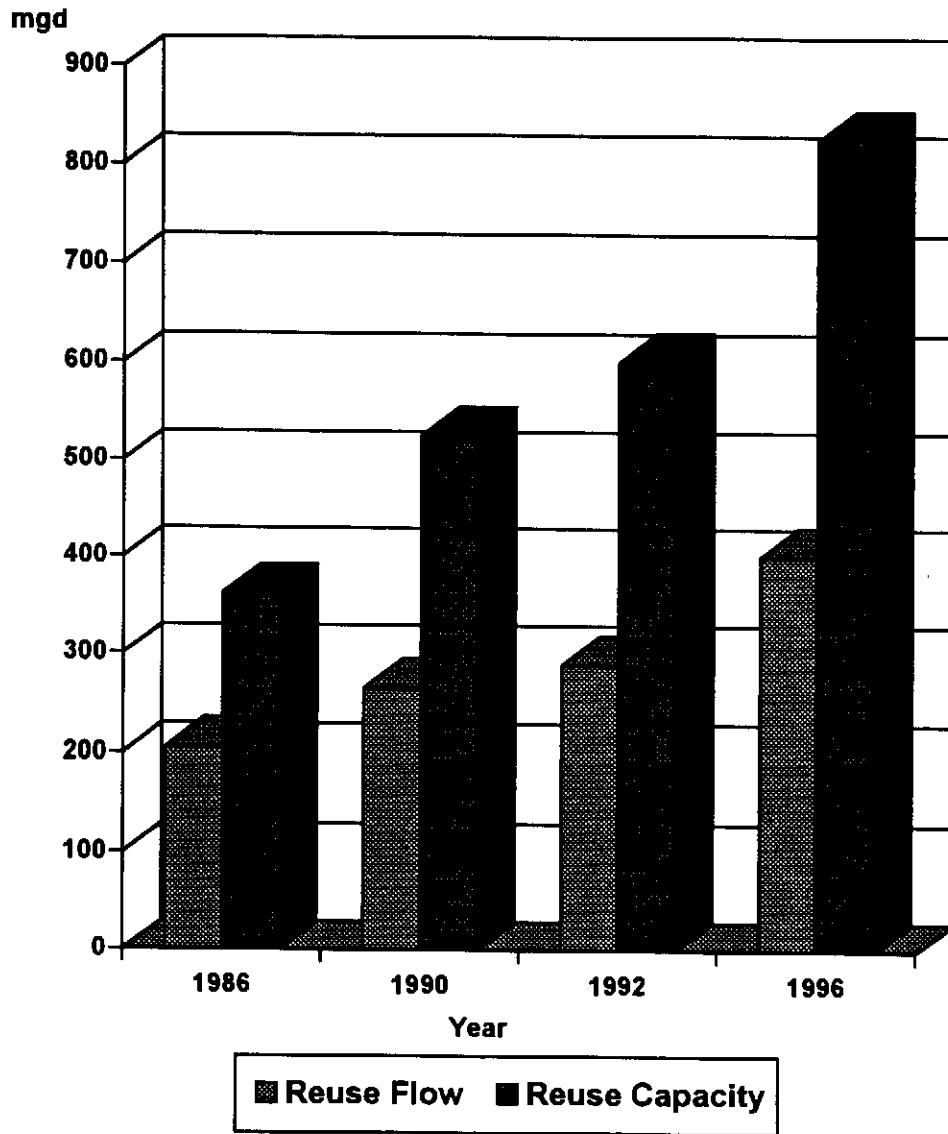


Figure 5. Florida's Reuse



REFERENCES

1. Florida Department of Environmental Regulation, 1992 Reuse Inventory, Florida Department of Environmental Regulation, Tallahassee, Florida, 1992.
2. Florida Department of Environmental Protection, "Reuse of Reclaimed Water and Land Application," Chapter 62-610, Florida Administrative Code, Florida Department of Environmental Protection, Tallahassee, Florida, January 1996.

Appendix A. Reuse Systems in the Inventory

County	City	Reuse System Name	WAFR ID	WMD	DEP Dist
Alachua	Alachua	ALACHUA	FLA011290	SRWMD	JAX
Alachua	Gainesville	G.R.U. #5/KANAPAHA	FLA011289	SJRWMD	JAX
Alachua	Hawthorne	HAWTHORNE	FLA011291	SJRWMD	JAX
Alachua	Newberry	NEWBERRY	FL0043117	SRWMD	JAX
Alachua	Alachua	TURKEY CREEK UTIL.	FLA011294	SRWMD	JAX
Alachua	Gainesville	U OF FLORIDA/LAKE ALICE	FL0039390	SJRWMD	JAX
Alachua	Waldo	WALDO	FL0042242	SRWMD	JAX
Baker	Sanderson	BAKER CORRECTIONAL INSTITUTION	FLA011332	SRWMD	JAX
Baker	Macclenny	MACCLENNY	FL0040495	SJRWMD	JAX
Bay	Panama City Beach	BAY POINT	FLA010008	NWFWMD	PEN
Brevard	Barefoot Bay	BAREFOOT BAY	FL0042293	SJRWMD	ORL
Brevard	Merritt Island	BCUD/MERRITT ISLAND REGIONAL	FL0043940	SJRWMD	ORL
Brevard	Mims	BCUD/NORTH BREVARD REGIONAL	FL0043974	SJRWMD	ORL
Brevard	Cocoa	BCUD/PORT ST. JOHN	FL0043966	SJRWMD	ORL
Brevard	Melbourne Beach	BCUD/SOUTH BEACHES	FL0040622	SJRWMD	ORL
Brevard	Melbourne	BCUD/SOUTH CENTRAL REGIONAL	FL0043958	SJRWMD	ORL
Brevard	Cape Canaveral AFS	CAPE CANAVERAL AFS MAIN	FLA010292	SJRWMD	ORL
Brevard	Cocoa	COCOA	FL0021521	SJRWMD	ORL
Brevard	Cocoa Beach	COCOA BEACH	FL0021105	SJRWMD	ORL
Brevard	Kennedy Space Center	KENNEDY SPACE CENTER # 4	FLA010279	SJRWMD	ORL
Brevard	KSC Industrial Area Complex	KSC/INDUSTRIAL # 1	FLA010278	SJRWMD	ORL
Brevard	Melbourne	MELBOURNE/DAVID B LEE	FLA010323	SJRWMD	ORL
Brevard	Melbourne	MELBOURNE/GRANT STREET	FL0041122	SJRWMD	ORL
Brevard	Palm Bay	PALM BAY	FL0040134	SJRWMD	ORL
Brevard	Rockledge	ROCKLEDGE	FL0021571	SJRWMD	ORL
Brevard	Sharpes	SUN LAKE ESTATES	FLA010353	SJRWMD	ORL
Brevard	Titusville	THE GREAT OUTDOORS GOLF/R V RESORT	FLA010386	SJRWMD	ORL
Brevard	Titusville	TITUSVILLE NORTH	FL0020389	SJRWMD	ORL
Brevard	West Melbourne	WEST MELBOURNE	FLA010332	SJRWMD	ORL
Broward	Pompano Beach	BROWARD CO. NORTH REGIONAL	FL0031771	SFWMMD	WPB
Broward	Hollywood	HOLLYWOOD	FL0026255	SFWMMD	WPB
Broward	Plantation	PLANTATION REGIONAL	FL0135976	SFWMMD	WPB

County	City	Reuse System Name	WAFR ID	WMD	DEP Dist
Broward	Pompano Beach	POMPANO BEACH	FLA013581	SFWMD	WPB
Broward	Davie	SOUTH BROWARD UTILITY COMPANY	FLA013580	SFWMD	WPB
Charlotte	Punta Gorda	BURNT STORE/S. S. U.	FLA014083	SWFWMD	FTM
Charlotte	Punta Gorda	CHARLOTTE CORRECTIONAL INSTITUTION	FLA014130	SWFWMD	FTM
Charlotte	Port Charlotte	CHARLOTTE COUNTY UTILITIES/EASTPORT	FLA014046	SWFWMD	FTM
Charlotte	Punta Gorda	PUNTA GORDA	FL0039055	SWFWMD	TPA
Charlotte	Port Charlotte	RAMPART UTILITIES	FLA014115	SWFWMD	FTM
Charlotte	El Jobean	RIVERWOODS UTILITIES	FLA014060	SWFWMD	FTM
Charlotte	Rotunda West	ROTONDA WEST	FLA014098	SWFWMD	FTM
Charlotte	Englewood	SANDALHAVEN UTILITIES	FLA014053	SWFWMD	FTM
Charlotte	Port Charlotte	SOUTH PORT	FLA014050	SWFWMD	FTM
Charlotte	Placida	WEST CHARLOTTE UTIL/SOUTH PLANT	FLA014126	SWFWMD	FTM
Charlotte	Englewood	WEST CHARLOTTE UTILITIES (NORTH)	FLA014106	SWFWMD	FTM
Charlotte	Port Charlotte	WEST PORT	FLA014048	SWFWMD	FTM
Citrus	Beverly Hills	BEVERLY HILLS	FLA011869	SWFWMD	TPA
Citrus	Citrus Springs	CITRUS SPRINGS UTILITIES	FLA011877	SWFWMD	TPA
Citrus	Crystal River	CRYSTAL RIVER	FLA011848	SWFWMD	TPA
Citrus	Inverness	INVERNESS REGIONAL	FLA011847	SWFWMD	TPA
Citrus	Crystal River	MEADOWCREST	FLA011845	SWFWMD	TPA
Citrus	Inverness	POINT OF WOODS UTILITIES	FLA011893	SWFWMD	TPA
Citrus	Sugarmill Woods	SUGAR MILL WOODS CYPRESS VILLAGE	FLA011903	SWFWMD	TPA
Clay	Orange Park	FLEMING ISLAND SYSTEM	FL0043834	SJRWMD	JAX
Clay	Middleburg	MID CLAY	FLA011377	SJRWMD	JAX
Collier	Naples	COLLIER COUNTY	FLA014133	SFWMD	FTM
Collier	Naples	EAGLE CREEK	FLA014176	SFWMD	FTM
Collier	Naples	GOLDEN GATE	FL0040231	SFWMD	FTM
Collier	Immokalee	IMMOKALEE	FLA014132	SFWMD	FTM
Collier	Marco Island	MARCO ISLAND UTILITIES	FLA014167	SFWMD	FTM
Collier	Naples	NAPLES	FL0026271	SFWMD	FTM
Collier	Naples	NO. COUNTY REGIONAL	FLA014139	SFWMD	FTM
Collier	Naples	PORT OF THE ISLANDS/SOUTH	FLA014170	SFWMD	FTM
Collier	Naples	ROOKERY BAY UTILITIES I	FLA014168	SFWMD	FTM
Collier	Naples	SOUTH REGIONAL	FLA014135	SFWMD	FTM
Columbia	Lake City	COLUMBIA CORRECTIONAL INSTIT	FLA011418	SRWMD	JAX
Columbia	Lake City	LAKE CITY	FL0040924	SRWMD	JAX

County	City	Reuse System Name	WAFR ID	WMD	DEP Dist
Dade	Homestead	HOMESTEAD	FLA013609	SFWMD	WPB
Dade	Dade County	KROME SERVICE PROCESSING CENTER	FLA013605	SFWMD	WPB
De Soto	Arcadia	ARCADIA VILLAGE #1	FLA011963	SWFWMD	TPA
De Soto	Arcadia	DESOTO CORRECTIONAL INSTITUTION	FLA011987	SWFWMD	TPA
De Soto	Arcadia	G PIERCE WOOD MEMORIAL HOSPITAL	FLA011988	SWFWMD	TPA
Duval	Jacksonville Beach	JACKSONVILLE BEACH	FL0020231	SJRWMD	JAX
Duval	Jacksonville	JACKSONVILLE/BUCKMAN STREET	FL0026000	SJRWMD	JAX
Duval	Jacksonville	SPRINGTREE VILLAGE SUBDIVISION	FLA011504	SJRWMD	JAX
Escambia	Pensacola	AVONDALE	FL0031801	NWFWMD	PEN
Escambia	Cantonment	CANTONMENT	FL0038504	NWFWMD	PEN
Escambia	Pensacola	MORENO COURTS	FLA010049	NWFWMD	PEN
Escambia	Pensacola Beach	PENSACOLA BEACH	FL0024007	NWFWMD	PEN
Escambia	Pensacola	PENSACOLA/MAIN STREET	FL0021440	NWFWMD	PEN
Flagler	Palm Coast	HAMMOCK DUNES PHASE 1	FLA011602	SJRWMD	JAX
Flagler	Palm Coast	MATANZAS SHORES	FLA011599	SJRWMD	JAX
Flagler	Palm Coast	PALM COAST	FL0116009	SJRWMD	JAX
Franklin	Carrabelle	CARRABELLE	FLA010064	NWFWMD	PEN
Franklin	Eastpoint	EASTPOINT WATER & SEWER DISTRICT	FLA010065	NWFWMD	PEN
Franklin	Lanark Village	LANARK VILLAGE	FLA010066	NWFWMD	PEN
Gilchrist	Trenton	LANCASTER CORRECTIONAL INSTITUTION	FLA011620	SRWMD	JAX
Gilchrist	Trenton	TRENTON	FLA011615	SRWMD	JAX
Gulf	Wewahitchka	GULF CORRECTIONAL INSTITUTION	FLA010105	NWFWMD	PEN
Hamilton	Jennings	JENNINGS	FLA011623	SRWMD	JAX
Hardee	Bowling Green	HARDEE COUNTY CORRECTIONAL	FLA012022	SWFWMD	TPA
Hardee	Zolfo Springs	ZOLFO SPRINGS	FL0043729	SWFWMD	TPA
Hendry	Clewiston	CLEWISTON	FL0040665	SFWMD	FTM
Hendry	Immokalee	HENDRY CORRECTIONAL INSTITUTE	FLA014306	SFWMD	FTM
Hendry	LaBelle	LABELLE #1	FLA014283	SFWMD	FTM
Hendry	LaBelle	PORT LABELLE	FLA014290	SFWMD	FTM
Hernando	Brooksville	BERKELEY MANOR	FLA012060	SWFWMD	TPA
Hernando	Brooksville	BROOKRIDGE	FLA012028	SWFWMD	TPA
Hernando	Brooksville	BROOKSVILLE	FLA012037	SWFWMD	TPA
Hernando	Brooksville	HERNANDO BEACH (WEST HERNANDO)	FLA012030	SWFWMD	TPA
Hernando	Brooksville	HERNANDO CO AIRPORT INDUSTRIAL PARK	FLA012025	SWFWMD	TPA
Hernando	Brooksville	RIDGE MANOR WEST (NEW PLANT)	FLA012031	SWFWMD	TPA

County	City	Reuse System Name	WAFR ID	WMD	DEP Dist
Hernando	Spring Hill	SPRING HILL	FLA012043	SWFWMD	TPA
Hernando	Brooksville	THE GLEN SUBREGIONAL	FLA012069	SWFWMD	TPA
Highlands	Avon Park	AVON PARK	FLA014313	SWFWMD	FTM
Highlands	Lake Placid	TOMOKA HEIGHTS/PLACID UTILITIES	FLA014329	SWFWMD	FTM
Hillsborough	Plant City	COUNTRY MEADOWS/GOLDEN LAKES	FL0043427	SWFWMD	TPA
Hillsborough	Tampa	DALE MABRY	FL0036820	SWFWMD	TPA
Hillsborough	Odessa	EAGLES	FLA012167	SWFWMD	TPA
Hillsborough	Tampa	FALKENBURG ROAD	FL0040614	SWFWMD	TPA
Hillsborough	Tampa	MACDILL AIR FORCE BASE	FLA012124	SWFWMD	TPA
Hillsborough	Odessa	NORTHWEST REGIONAL	FL0041670	SWFWMD	TPA
Hillsborough	Tampa	PEBBLE CREEK VILLAGE	FL0039896	SWFWMD	TPA
Hillsborough	Riverview	RICE CREEK UTILITY COMPANY	FLA012207	SWFWMD	TPA
Hillsborough	Ruskin	SOUTH COUNTY REGIONAL	FL0028061	SWFWMD	TPA
Hillsborough	Riverview	SUMMERFIELD SUBREGIONAL PHASE I	FLA012116	SWFWMD	TPA
Hillsborough	Tampa	TAMPA/HOWARD F. CURREN	FL0020940	SWFWMD	TPA
Hillsborough	Dover	VALRICO	FL0040983	SWFWMD	TPA
Hillsborough	Tampa	VAN DYKE	FLA012234	SWFWMD	TPA
Hillsborough	Lutz	WINDEMERE/SCARECROW UTIL.	FLA012138	SWFWMD	TPA
Indian River	Vero Beach	IRCUD/LAURELWOOD SUBDIVISION	FL0041963	SJRWMD	ORL
Indian River	Vero Bch.	IRCUD/SEA OAKS CONDOMINIUMS	FL0042269	SJRWMD	ORL
Indian River	Vero Bch.	IRCUD/VISTA ROYALE CONDOMINIUMS	FL0041629	SJRWMD	ORL
Indian River	Vero Bch.	IRCUD/WEST REGIONAL	FL0041637	SJRWMD	ORL
Indian River	Sebastian	SEBASTIAN HIGHLANDS	FLA010471	SJRWMD	ORL
Indian River	Vero Beach	VERO BEACH	FL0021661	SJRWMD	ORL
Jackson	Malone	JACKSON CORRECTIONAL INSTITUTE	FLA010127	NWFWMD	PEN
Jackson	Sneads	SNEADS	FLA010115	NWFWMD	PEN
Jefferson	Monticello	JEFFERSON CORRECTIONAL INSTITUTE	FLA011642	NWFWMD	JAX
Jefferson	Monticello	MONTICELLO	FL0027839	NWFWMD	PEN
Lafayette	Mayo	MAYO	FLA011643	SRWMD	JAX
Lafayette	Mayo	MAYO CORRECTIONAL INSTITUTION	FLA011646	SRWMD	JAX
Lake	Clermont	CLERBROOK RV RESORTS	FLA010538	SJRWMD	ORL
Lake	Clermont	CLERMONT	FLA010512	SJRWMD	ORL
Lake	Eustis	EUSTIS	FLA010507	SJRWMD	ORL
Lake	Groveland	GROVELAND	FLA010513	SJRWMD	ORL
Lake	Clermont	LAKE CORRECTIONAL INSTITUTE	FLA010660	SJRWMD	ORL

County	City	Reuse System Name	WAFR ID	WMD	DEP Dist
Lake	Leesburg	LEESBURG	FL0105066	SJRWMD	ORL
Lake	Leesburg	MID-FLORIDA LAKES	FLA010657	SJRWMD	ORL
Lake	Mount Dora	MOUNT DORA	FLA010508	SJRWMD	ORL
Lake	Sorrento	OAK SPRINGS MHP	FLA010629	SJRWMD	ORL
Lake	Leesburg	PLANTATION @ LEESBURG	FLA010551	SJRWMD	ORL
Lake	Clermont	SOUTHLAKE COMMUNITY	FLA010634	SJRWMD	ORL
Lake	Grand Island	SUNLAKE ESTATES	FLA010526	SJRWMD	ORL
Lake	North of Minneola	SUNSHINE PARKWAY	FL0041017	SJRWMD	ORL
Lake	Tavares	TAVARES/CAROLINE ST.	FLA010510	SJRWMD	ORL
Lake	Tavares	TAVARES/WOODLEA ROAD	FLA010509	SJRWMD	ORL
Lake	Clermont	THOUSAND TRAILS	FLA010546	SJRWMD	ORL
Lake	Umatilla	UMATILLA	FLA010505	SJRWMD	ORL
Lake	Fruitland Park	VALENCIA TERRACE SUBDIVISION	FLA010599	SJRWMD	ORL
Lake	Lady Lake	VILLAGES	FLA010555	SJRWMD	ORL
Lake	Lady Lake	WATER OAK ESTATES	FLA010529	SJRWMD	ORL
Lake	Sorrento	WEKIVA FALLS RESORT CAMPGROUND	FLA010541	SJRWMD	ORL
Lee	Bonita Springs	BONITA SPRINGS	FLA014443	SFWMMD	FTM
Lee	Bonita Springs	BONITA SPRINGS COUNTRY CLUB	FLA014442	SFWMMD	FTM
Lee	N. Ft. Myers	BUCCANEER MOBILE ESTATES	FLA014668	SFWMMD	FTM
Lee	Cape Coral	CAPE CORAL-EVEREST PARKWAY	FL0030007	SFWMMD	FTM
Lee	Bonita Springs	CITRUS PARK/NORTH	FLA014477	SFWMMD	FTM
Lee	Fort Myers	CROSS CREEK COUNTRY CLUB	FLA014505	SFWMMD	FTM
Lee	N. Ft. Myers	DEL TURA COUNTRY CLUB	FLA014563	SFWMMD	FTM
Lee	North Fort Myers	DEL VERA	FLA014618	SFWMMD	FTM
Lee	Sanibel	DONAX WATER RECLAMATION FACILITY	FLA014430	SFWMMD	FTM
Lee	Fort Myers	EAGLE RIDGE	FLA014498	SFWMMD	FTM
Lee	Fort Myers	FIDDLESTICKS COUNTRY CLUB	FLA014484	SFWMMD	FTM
Lee	Fort Myers	FIESTA VILLAGE	FL0039829	SFWMMD	FTM
Lee	Fort Myers	FOREST UTILITIES	FLA014478	SFWMMD	FTM
Lee	Ft. Myers Beh.	FORT MYERS BEACH	FLA014421	SFWMMD	FTM
Lee	Fort Myers	FORT MYERS/CENTRAL	FL0021261	SFWMMD	FTM
Lee	Estero	FOUNTAIN LAKES	FLA014669	SFWMMD	FTM
Lee	Boca Grande	GASPARILLA ISLAND WATER	FLA014641	SFWMMD	FTM
Lee	Fort Myers	GATEWAY SERVICES DISTRICT 1	FLA014542	SFWMMD	FTM
Lee	Ft. Myers	GULF COAST CENTER	FLA014696	SFWMMD	FTM

County	City	Reuse System Name	WAFR ID	WMD	DEP Dist
Lee	Bonita Springs	HUNTER'S RIDGE	FLA014541	SFWMD	FTM
Lee	S. Fort Myers	JAMAICA BAY WEST	FLA014658	SFWMD	FTM
Lee	Ft. Myers	JETPORT PACKAGE PLANT	FLA014420	SFWMD	FTM
Lee	N. Ft. Myers	LAKE FAIRWAYS/FFEC-SIX	FLA014463	SFWMD	FTM
Lee	Lehigh	LEHIGH UTILITIES	FLA014565	SFWMD	FTM
Lee	Ft. Myers	MATLACHA	FLA014412	SFWMD	FTM
Lee	North Ft. Myers	NORTH FORT MYERS UTILITY	FLA014548	SFWMD	FTM
Lee	Fort Myers	SAN CARLOS	FLA014560	SFWMD	FTM
Lee	Captiva	SOUTH SEAS PLANTATION	FLA014686	SFWMD	FTM
Lee	Fort Myers	THREE OAKS	FLA014519	SFWMD	FTM
Lee	Fort Myers	WATERWAY ESTATES	FL0030325	SFWMD	FTM
Leon	Tallahassee	KILLEARN LAKES	FLA010173	NWFWMD	PEN
Leon	Tallahassee	LAKE JACKSON	FLA010171	NWFWMD	PEN
Leon	Tallahassee	T.P. SMITH	FLA010139	NWFWMD	PEN
Levy	Cedar Key	CEDAR KEY	FL0031216	SRWMD	JAX
Levy	Chiefland	CHIEFLAND	FLA011648	SRWMD	JAX
Levy	Williston	WILLISTON	FLA012612	SWFWMD	TPA
Liberty	Bristol	LIBERTY CORRECTIONAL INSTITUTION	FLA010179	NWFWMD	PEN
Manatee	Bradenton	BRADENTON	FL0021369	SWFWMD	TPA
Manatee	Palmetto	MANATEE COUNTY NORTH REGIONAL	FL0041912	SWFWMD	TPA
Manatee	Bradenton	MANATEE COUNTY SE REGIONAL	FL0041904	SWFWMD	TPA
Manatee	Bradenton	MANATEE COUNTY SW SUBREGIONAL	FL0027847	SWFWMD	TPA
Manatee	Palmetto	PALMETTO	FL0020401	SWFWMD	TPA
Marion	Belleview	BELLEVIEW	FLA010678	SJRWMD	ORL
Marion	Belleview	BELLEVIEW # 2A	FLA010679	SJRWMD	ORL
Marion	Ocala	CITRUS PARK SUBDIVISION	FLA010767	SJRWMD	ORL
Marion	Dunnellon	DUNNELLO	FL0020923	SWFWMD	TPA
Marion	Ocala	LANDFAIR	FLA010722	SJRWMD	ORL
Marion	Lowell	MARION CORRECTIONAL INSTITUTION	FLA010789	SJRWMD	ORL
Marion	Ocala	MARION OAKS	FLA012669	SWFWMD	TPA
Marion	Ocala	OAK RUN	FLA012697	SWFWMD	ORL
Marion	Ocala	OCALA #2	FLA010680	SJRWMD	ORL
Marion	Ocala	OCALA, WWTP # 1	FLA010677	SJRWMD	ORL
Marion	Ocala	SILVER SPRINGS SHORES	FL0041696	SJRWMD	ORL
Marion	Lady Lake	SPRUCE CREEK SOUTH	FLA010769	SJRWMD	ORL

County	City	Reuse System Name	WAFR ID	WMD	DEP Dist
Marion	Summerfield	STONECREST PUD	FLA010741	SJRWMD	ORL
Martin	Stuart	FISHERMAN'S COVE OF STUART	FLA013790	SFWMD	WPB
Martin	Hobe Sound	HYDRATECH UTILITIES	FLA013859	SFWMD	WPB
Martin	Jensen Beach	IBSCO/JENSEN PARK ESTATES	FLA013794	SFWMD	WPB
Martin	Stuart	INDIAN RIVER PLANTATION	FLA013792	SFWMD	WPB
Martin	Indiantown	INDIANTOWN COMPANY	FL0029939	SFWMD	WPB
Martin	Jensen Beach	LEILANI HEIGHTS UTL CORP	FLA013866	SFWMD	WPB
Martin	Indiantown	MARTIN CORRECTIONAL INSTITUTE	FLA013881	SFWMD	WPB
Martin	Jensen Beach	MARTIN COUNTY UTIL. NORTH	FL0043192	SFWMD	WPB
Martin	Stuart	MARTIN COUNTY UTIL./DIXIE PARK	FL0043214	SFWMD	WPB
Martin	Palm City	MARTIN COUNTY UTIL/MARTIN DOWNS	FLA013812	SFWMD	WPB
Martin	Stuart	MILES GRANT CONDO	FLA013842	SFWMD	WPB
Martin	Palm City	PIPERS LANDING	FLA013807	SFWMD	WPB
Martin	Stuart	SAILFISH POINT	FLA013799	SFWMD	WPB
Martin	Jensen Beach	SANDPEBBLE BEACH CLUB/JOE'S POINT	FLA013800	SFWMD	WPB
Martin	Martin County	ST. LUCIE FALLS DEVELOPMENT	FLA013806	SFWMD	WPB
Monroe	Key West	KEY WEST RESORT UTILITY	FLA014951	SFWMD	FTM
Nassau	Hilliard	HILLIARD	FL0043079	SJRWMD	JAX
Nassau	Amelia Island	SOUTHERN STATES UTIL. /AMELIA ISLAND	FLA011688	SJRWMD	JAX
Nassau	Yulee	SUN RAY UTILITY	FLA011679	SJRWMD	JAX
Okaloosa	Crestview	CRESTVIEW	FLA010193	NFWWMD	PEN
Okaloosa	Crestview	CRESTVIEW INDUSTRIAL PARK	FLA010181	NFWWMD	PEN
Okaloosa	Destin	DESTIN WATER USERS	FLA010194	NFWWMD	PEN
Okaloosa	Eglin AFB	EGLIN A.F.B. AUX FIELD #3	FLA010186	NFWWMD	PEN
Okaloosa	Ft. Walton Beach	EGLIN A.F.B. MAIN BASE	FLA010189	NFWWMD	PEN
Okaloosa	Eglin AFB	EGLIN A.F.B. PLEW	FLA010190	NFWWMD	PEN
Okaloosa	Fort Walton Beach	FT. WALTON BEACH	FLA010192	NFWWMD	PEN
Okaloosa	Mary Ester	HURLBURT FIELD AIR FORCE BASE	FLA010187	NFWWMD	PEN
Okaloosa	Mary Ester	MARY ESTHER	FLA010191	NFWWMD	PEN
Okaloosa	Niceville	NICEVILLE/VALPARAISO REGIONAL	FLA010185	NFWWMD	PEN
Okaloosa	Crestview	OKALOOSA CORRECTIONAL INSTITUTE	FLA010202	NFWWMD	PEN
Okaloosa	Fort Walton Beach	OKALOOSA WTR & SWR SYSTEM	FLA010184	NFWWMD	PEN
Okaloosa	Mary Esther	RUSSELL F.W.STEPHENSON	FLA010182	NFWWMD	PEN
Okeechobee	Okeechobee	AMERICAN ADVENTURES CRYSTAL LAKES	FLA013893	SFWMD	WPB
Okeechobee	Okeechobee	OKEECHOBEE	FLA013888	SFWMD	WPB

County	City	Reuse System Name	WAFR ID	WMD	DEP Dist
Okeechobee	Okeechobee County	OKEECHOBEE CORRECTIONAL INSTITUTION	FLA013940	SFWMD	WPB
Brevard	Okeechobee	SNUG HARBOR MOBILE HOME VILLAGE	FLA013905	SJRWMD	WPB
Orange	Apopka	APOPKA	FLA010818	SJRWMD	ORL
Orange	Orlando	FAIRWAYS COUNTRY CLUB	FLA010823	SJRWMD	ORL
Orange	Orlando	HOWARD JOHNSON'S HOTEL	FLA010829	SFWMD	ORL
Orange	Orlando	LAKE NONA	FLA010845	SFWMD	ORL
Orange	Ocoee	OCOEE STP #2	FLA010815	SJRWMD	ORL
Orange	Orlando	OCPUD/CYPRESS WALK SUBREGIONAL	FLA010794	SFWMD	ORL
Orange	Orlando	OCPUD/EASTERLY SUBREGIONAL	FL0038849	SJRWMD	ORL
Orange	Orange County	OCPUD/MEADOW WOODS SUBDIVISION	FLA010837	SFWMD	ORL
Orange	Apopka	OCPUD/NORTHWEST SERVICE AREA	FLA010798	SJRWMD	ORL
Orange	Orlando	ORLANDO/CONSERV I	FLA010816	SFWMD	ORL
Orange	Orlando	ORLANDO/CONSERV II	FLA010795	SFWMD	ORL
Orange	Bay Lake & Lake Buena Vista	REEDY CREEK IMPROVEMENT DISTRICT	FL0021229	SFWMD	ORL
Orange	Apopka	ROCK SPRINGS MOBILE HOME PARK	FLA010871	SJRWMD	ORL
Orange	Orlando	STARLIGHT RANCH MHP	FLA010868	SJRWMD	ORL
Orange	Orlando	UNIVERSITY CENTRAL FLORIDA	FLA010952	SJRWMD	ORL
Orange	Orlando	UNIVERSITY SHORES #1	FL0024856	SJRWMD	ORL
Orange	Orlando	WEDGEFIELD SUBDIVISION	FLA010900	SJRWMD	ORL
Orange	Winter Park	WINTER PARK	FLA010819	SJRWMD	ORL
Orange	Zellwood	ZELLWOOD STATION MHP	FLA010865	SJRWMD	ORL
Osceola	Kissimmee	BUENAVENTURA LAKES	FL0039446	SFWMD	ORL
Osceola	Kissimmee	CAPTAIN KIDD	FLA010966	SFWMD	ORL
Osceola	Kissimmee	KISSIMMEE GOOD SAMARITAN RETIREMENT VILLAGE	FLA010974	SFWMD	ORL
Osceola	Kissimmee	KISSIMMEE/CAMELOT	FL0038598	SFWMD	ORL
Osceola	Kissimmee	KISSIMMEE/PARKWAY	FL0043168	SFWMD	ORL
Osceola	Kissimmee	KISSIMMEE/SANDHILL ROAD	FLA010958	SFWMD	ORL
Osceola	Kissimmee	KISSIMMEE/SOUTH BERMUDA AVENUE	FL0041874	SFWMD	ORL
Osceola	Kissimmee	KISSIMMEE/WESTERN	FL0039837	SFWMD	ORL
Osceola	Orlando	ORLANDO HYATT HOTEL	FLA011003	SFWMD	ORL
Osceola	Kissimmee	POINCIANA #2	FL0042251	SFWMD	ORL
Osceola	Kissimmee	POINCIANA INDUSTRIAL PARK #1	FLA010968	SFWMD	ORL
Osceola	Kissimmee	SIESTA LAGO MOBILE HOME PARK	FLA011026	SFWMD	ORL
Osceola	St. Cloud	ST CLOUD	FL0042081	SFWMD	ORL
Palm Beach	Palm Beach Gardens	A GARDEN WALK	FLA013735	SFWMD	WPB

County	City	Reuse System Name	WAFR ID	WMD	DEP Dist
Palm Beach	Boca Raton	BOCA RATON (PROJECT IRIS)	FL0026344	SFWMD	WPB
Palm Beach	Jupiter	LOXAHATCHEE ENV. CONTROL DIST.	FL0034649	SFWMD	WPB
Palm Beach	South Bay	OKEELANTA CORPORATION	FLA013706	SFWMD	WPB
Palm Beach	Boynton Beach	PALM BCH CO. SOUTHERN REGIONAL	FL0041424	SFWMD	WPB
Palm Beach	Royal Palm Beach	ROYAL PALM BCH VILLAGE UTIL	FLA013749	SFWMD	WPB
Palm Beach	Palm Beach Gardens	SEACOAST UTILITIES PGA	FL0038768	SFWMD	WPB
Pasco	Land O' Lakes	CENTRAL PASCO REUSE SYSTEM	FLA012728	SFWMD	TPA
Pasco	Dade City	DADE CITY	FL0020273	SFWMD	TPA
Pasco	Wesley Chapel/Zephyrhills	EAST PASCO REUSE SYSTEM	FLA012729	SFWMD	TPA
Pasco	Port Richey	PALM TERRACE GARDENS	FLA012773	SFWMD	TPA
Pasco	Pasco County	SHADY HILLS	FLA012741	SFWMD	TPA
Pasco	New Port Richey	WEST PASCO REUSE SYSTEM	FLA012727	SFWMD	TPA
Pasco	Zephyrhills	ZEPHYRHILLS	FLA012744	SFWMD	TPA
Pinellas	Belleair	BELLEAIR	FL0020184	SFWMD	TPA
Pinellas	Clearwater	CLEARWATER/MARSHALL ST	FL0021857	SFWMD	TPA
Pinellas	Dunedin	DUNEDIN/MAINLAND	FL0021326	SFWMD	TPA
Pinellas	Oldsmar	EASTLAKE WOODLANDS	FLA012876	SFWMD	TPA
Pinellas	Clearwater	LARGO	FL0026603	SFWMD	TPA
Pinellas	Palm Harbor	NORTHWEST	FLA012877	SFWMD	TPA
Pinellas	Oldsmar	OLDSMAR	FL0027651	SFWMD	TPA
Pinellas	Clearwater	ON TOP OF THE WORLD	FLA012905	SFWMD	TPA
Pinellas	Pinellas County	PINE RIDGE	FLA012879	SFWMD	TPA
Pinellas	St. Petersburg	SOUTH CROSS BAYOU	FL0040436	SFWMD	TPA
Pinellas	St. Petersburg	ST PETERSBURG DUAL DISTRIBUTION SYSTEM	FLA012881	SFWMD	TPA
Pinellas	Tarpon Springs	TARPON SPRINGS	FL0030406	SFWMD	TPA
Polk	Auburndale	AUBURNDALE	FL0021466	SFWMD	TPA
Polk	Bartow	BARTOW	FLA012976	SFWMD	TPA
Polk	Central Polk County	CENTRAL REGIONAL	FLA012969	SFWMD	TPA
Polk	Lakeland	CYPRESS LAKES	FLA013123	SFWMD	TPA
Polk	Fort Meade	FORT MEADE	FLA016529	SFWMD	TPA
Polk	Winter Haven	GARDEN GROVE WATER CO/CYPRESSWOOD	FLA012993	SFWMD	TPA
Polk	Greenelefe	GRENELEFE GOLF & RACQUET CLUB	FLA013016	SFWMD	TPA
Polk	Haines City	HAINES CITY	FLA012977	SFWMD	TPA
Polk	Lake Alfred	LAKE ALFRED	FLA012975	SFWMD	TPA
Polk	Fedhaven	LAKE WALES UTIL. CO/FEDHAVEN	FL0022497	SFWMD	ORL

County	City	Reuse System Name	WAFR ID	WMD	DEP Dist
• Polk	Lakeland	LAKELAND	FL0039772	SWFWMD	TPA
7/ Polk	Lakeland	MEADOWLANDS REGIONAL	FL0041416	SWFWMD	TPA
Polk	Polk City	MT OLIVE HEIGHTS	FLA012952	SWFWMD	TPA
Polk	Northeast Polk County	NORTHEAST REGIONAL	FLA012967	SWFWMD	TPA
Polk	Loughman	PCUD/OAK HILL ESTATES	FLA011049	SWFWMD	ORL
Polk	Northeast Polk County	PCUD/U.S. 27-192	FLA011031	SWFWMD	TPA
Polk	Poinciana	POINCIANA STP #5	FLA010979	SFWMD	ORL
Polk	Polk City	POLK CORRECTIONAL INSTITUTION	FLA013360	SWFWMD	TPA
• Polk	Lakeland	SKYVIEW UTILITIES	FLA013012	SWFWMD	TPA
Polk	North of Mulberry	SW REGIONAL PHASE I	FLA012954	SWFWMD	TPA
Polk	Winter Haven	SWISS GOLF CLUB	FLA013103	SWFWMD	TPA
Polk	Waverly	WAVERLY	FLA012968	SWFWMD	TPA
Polk	Winter Haven	WINTER HAVEN #2	FL0021849	SWFWMD	TPA
• Polk	Winter Haven	WINTER HAVEN #3	FL0036048	SWFWMD	TPA
• St. Johns	St. Augustine	ANASTASIA	FL0038831	SJRWMD	JAX
• St. Johns	Innlet Beach	INNLET BEACH	FL0044237	SJRWMD	JAX
St. Johns	Fruit Cove	JULINGTON CREEK	FL0043591	SJRWMD	JAX
• St. Johns	St. Augustine	MAINLAND (S.R. 207)	FLA011747	SJRWMD	JAX
• St. Johns	St. Augustine	MARSH LANDING @ PONTE VEDRA LAKES	FL0044253	SJRWMD	JAX
• St. Johns	St. Augustine	NORTH BEACH UTILITIES	FLA011765	SJRWMD	JAX
• St. Johns	Sawgrass	PLAYERS CLUB SOUTH	FL0044245	SJRWMD	JAX
f St. Johns	Ponte Vedra	PONTE VEDRA	FL0117951	SJRWMD	JAX
St. Johns	Ponte Vedra Beach	SAWGRASS	FLA011789	SJRWMD	JAX
• St. Johns	St. Augustine	ST. AUGUSTINE SHORES UTILITIES	FL0043605	SJRWMD	JAX
St. Johns	St. Augustine	ST. JOHNS COUNTY SR-16	FL0043109	SJRWMD	JAX
• St. Johns	N/A	ST. JOHNS NORTH	FI0117668	SJRWMD	JAX
× Polk	Vero Beach	BRYN MAWR	FLA014016	SFWMD	WPB
St. Lucie	Palm City	HARBOUR RIDGE P.U.D.	FLA013986	SFWMD	WPB
• St. Lucie	Ft. Pierce	HOLIDAY PINES	FLA013969	SFWMD	WPB
• St. Lucie	Fort Pierce	MEADOWOOD COUNTRY CLUB	FLA013982	SFWMD	WPB
• St. Lucie	Jensen Beach	NETTLES ISLAND, INC./OUTDOOR RESORT	FLA014034	SFWMD	WPB
St. Lucie	Ft. Pierce	NORTH HUTCHINSON SERVICES	FLA013973	SFWMD	WPB
St. Lucie	Port St. Lucie	PORT ST LUCIE UTIL SOUTHPORT	FLA024929	SFWMD	WPB
St. Lucie	Port St. Lucie	PORT ST LUCIE UTIL/WESTPORT	FL0039594	SFWMD	WPB
• St. Lucie	Port St. Lucie	RESERVE UTILITY CORPORATION	FLA013963	SFWMD	WPB

County	City	Reuse System Name	WAFR ID	WMD	DEP Dist
St. Lucie	Port St. Lucie	SAVANNA CLUB	FLA013958	SFWMD	WPB
St. Lucie	Fl. Pierce	SPANISH LAKES COUNTRY CLUB	FLA013977	SFWMD	WPB
St. Lucie	Port St. Lucie	SPANISH LAKES EAST	FLA014017	SFWMD	WPB
St. Lucie	Fl. Pierce	SPANISH LAKES FAIRWAYS PH 1-4	FLA013998	SFWMD	WPB
St. Lucie	Port St. Lucie	SPANISH LAKES/RIVERFRONT	FLA013964	SFWMD	WPB
St. Lucie	St. Lucie West	ST LUCIE WEST UTILITIES	FLA013993	SFWMD	WPB
St. Lucie	Fl. Pierce	THE GROVE	FLA013984	SFWMD	WPB
Santa Rosa	Navarre	HOLLEY-NAVARRE WASTEWATER SYSTEM	FLA010211	NWFWMD	PEN
Santa Rosa	Navarre Bch.	NAVARRE BEACH	FL0023981	NWFWMD	PEN
Santa Rosa	Pace	PACE WATER SYSTEM #1	FLA010220	NWFWMD	PEN
Santa Rosa	Milton	SANTA VILLA SUBDIVISION	FLA010213	NWFWMD	PEN
Santa Rosa	Gulf Breeze	SOUTH SANTA ROSA UTILITIES SYSTEM	FLA010212	NWFWMD	PEN
Sarasota	Sarasota	BEE RIDGE	FLA013372	SWFWMD	TPA
Sarasota	Sarasota	CAMELOT LAKES	FLA013390	SWFWMD	TPA
Sarasota	Sarasota	CENTRAL COUNTY	FLA013455	SWFWMD	TPA
Sarasota	Sarasota	DOLOMITE UTILITIES/FRUITVILLE	FLA013458	SWFWMD	TPA
Sarasota	Sarasota	FLORIDA CITIES WATER CO/SOUTH GATE	FL0032808	SWFWMD	TPA
Sarasota	Sarasota	KPU 27TH STREET	FLA013456	SWFWMD	TPA
Sarasota	Sarasota	MEADOWOOD	FLA013385	SWFWMD	TPA
Sarasota	North Port	NORTH PORT	FLA013378	SWFWMD	TPA
Sarasota	Sarasota	SARASOTA	FL0040771	SWFWMD	TPA
Sarasota	Sarasota	SOUTHBAY UTILITIES	FLA013424	SWFWMD	TPA
Sarasota	Sarasota	THE PLANTATION	FLA013365	SWFWMD	TPA
Sarasota	Sarasota	VENICE GARDENS #1	FLA043494	SWFWMD	TPA
Sarasota	Venice	VENICE/ISLAND BEACH	FL0020508	SWFWMD	TPA
Seminole	Oviedo	ALAFAYA	FLA011074	SJRWMD	ORL
Seminole	Altamonte Springs	ALTAMONTE SPRINGS REGIONAL (PROJECT APRICOT)	FL0033251	SJRWMD	ORL
Seminole	Casselberry	CASSELBERRY	FL0041211	SJRWMD	ORL
Seminole	Chuluota	CHULUOTA	FL0036943	SJRWMD	ORL
Seminole	Oviedo	ORLANDO/IRON BRIDGE RD REGIONAL	FL0037966	SJRWMD	ORL
Seminole	Oviedo	PALM VALLEY	FLA011085	SJRWMD	ORL
Seminole	Sanford	SANFORD	FL0020141	SJRWMD	ORL
Seminole	Lake Mary	SEMINOLE CO/GREENWOOD LAKES	FLA011086	SJRWMD	ORL
Seminole	West of Sanford	SEMINOLE COUNTY NORTHWEST REGIONAL	FL0042625	SJRWMD	ORL
Seminole	Longwood	SHADOW HILLS	FLA011105	SJRWMD	ORL

County	City	Reuse System Name	WAFR ID	WMD	DEP Dist
Seminole	Winter Springs	WINTER SPRINGS	FLA011067	SJRWMD	ORL
Seminole	Winter Springs	WINTER SPRINGS/TUSCAWILLA	FLA011068	SJRWMD	ORL
Seminole	Longwood	WOODLANDS (DES PINAR)	FLA011080	SJRWMD	ORL
Sumter	Bushnell	SUMTER CORRECTIONAL INSTITUTE	FLA013558	SWFWMD	TPA
Sumter	Wildwood	WILDWOOD	FLA013497	SWFWMD	TPA
Suwannee	Dowling Park	ADVENT CHRISTIAN HOME	FLA011819	SRWMD	JAX
Suwannee	Branford	BRANFORD	FLA011806	SRWMD	JAX
Suwannee	Live Oak	LIVE OAK	FLA011805	SRWMD	JAX
Taylor	Perry	TAYLOR CORRECTIONAL INSTITUTION	FLA011831	SRWMD	JAX
Volusia	Daytona	DAYTONA BEACH/WESTSIDE REGIONAL	FLA011139	SJRWMD	ORL
Volusia	Deland	DELAND REGIONAL (WILEY M NASH)	FL0020303	SJRWMD	ORL
Volusia	DeLand	DELAND/BRANDY TRAILS	FLA011132	SJRWMD	ORL
Volusia	Deltona	DELTONA LAKES	FL0024546	SJRWMD	ORL
Volusia	Edgewater	EDGEWATER	FL0021431	SJRWMD	ORL
Volusia	Edgewater	HACIENDA DEL RIO	FLA011177	SJRWMD	ORL
Volusia	Holly Hill	HOLLY HILL	FL0027677	SJRWMD	ORL
Volusia	New Smyrna Beach	NEW SMYRNA BEACH	FL0020133	SJRWMD	ORL
Volusia	Ormond Beach	ORMOND BEACH	FL0020532	SJRWMD	ORL
Volusia	Ormond Beach	ORMOND BEACH/BREAKAWAY TRAILS	FLA011179	SJRWMD	ORL
Volusia	Port Orange	PORT ORANGE	FL0020559	SJRWMD	ORL
Volusia	Ormond Beach	SEABRIDGE	FLA011188	SJRWMD	ORL
Volusia	New Smyrna Beach	SUGAR MILL COUNTRY CLUB ESTATES	FLA011256	SJRWMD	ORL
Volusia	Ormond Bch.	TYMBER CREEK	FLA011193	SJRWMD	ORL
Volusia	Deltona	VCUD/DELTONA NORTH	FLA011121	SJRWMD	ORL
Volusia	Orange City	VCUD/FOUR TOWNES	FLA011118	SJRWMD	ORL
Volusia	Debary	VCUD/SOUTHWEST REGIONAL	FLA011128	SJRWMD	ORL
Volusia	Daytona Beach	VCUD/SPRUCE CREEK FLY-IN	FLA011109	SJRWMD	ORL
Wakulla	Panacea	WAKULLA COUNTY	FLA010225	NFWWMD	PEN
Walton	Freeport	FREEPORT	FLA010245	NFWWMD	PEN
Walton	Seagrove	POINT WASHINGTON	FLA010252	NFWWMD	PEN
Walton	Sandestin Bch.	SANDESTIN UTILITY COMPANY	FL0041823	NFWWMD	PEN
Walton	Destin	SOUTH WALTON UTILITY COMPANY	FLA010248	NFWWMD	PEN
Walton	DeFuniak Springs	WALTON CORRECTIONAL INSTITUTION	FLA010254	NFWWMD	PEN
Washington	Greenhead	WASHINGTON CO. CORRECTIONAL INST.	FLA010260	NFWWMD	PEN

Total Number of Reuse Systems in the Inventory

416

115 ADA-reports

Appendix B. Domestic Wastewater Treatment Facility Information

County	Facility Name	WAFR ID	Disinfection	Capacity (mgd)	Flow (mgd)
Alachua	ALACHUA	FLA011290	NA	0.60	0.47
Alachua	G.R.U. #5/KANAPAHA	FLA011289	HI	10.00	7.03
Alachua	HAWTHORNE	FLA011291	BA	0.15	0.07
Alachua	NEWBERRY	FL0043117	NA	0.42	0.27
Alachua	TURKEY CREEK UTIL.	FLA011294	NA	0.35	0.08
Alachua	U OF FLORIDA/ LAKE ALICE	FL0039390	HI	3.00	1.97
Alachua	WALDO	FL0042242	NA	0.09	0.07
County Subtotals				14.61	9.96
Baker	BAKER CORRECTIONAL INSTITUTION	FLA011332	BA	0.29	0.20
Baker	MACCLENNY	FL0040495	NA	0.64	0.56
County Subtotals				0.93	0.76
Bay	BAY POINT	FLA010008	HI	0.50	0.24
County Subtotals				0.50	0.24
Brevard	BAREFOOT BAY	FL0042293	HI	0.75	0.55
Brevard	BCUD/MERRITT ISLAND REGIONAL	FL0043940	HI	6.00	3.71
Brevard	BCUD/NORTH BREVARD REGIONAL	FL0043974	NA	1.00	0.25
Brevard	BCUD/PORT ST. JOHN	FL0043966	IM	0.50	0.23
Brevard	BCUD/SOUTH BEACHES	FL0040622	HI	9.00	6.20
Brevard	BCUD/SOUTH CENTRAL REGIONAL	FL0043958	HI	3.00	2.00
Brevard	CAPE CANAVERAL	FL0020541	HI	1.80	0.00
Brevard	CAPE CANAVERAL AFS MAIN	FLA010292	NA	0.49	0.13
Brevard	COCOA	FL0021521	HI	4.50	2.49
Brevard	COCOA BEACH	FL0021105	HI	6.00	3.53
Brevard	KENNEDY SPACE CENTER # 4	FLA010279	NA	0.20	0.11
Brevard	KSC/INDUSTRIAL # 1	FLA010278	BA	0.38	0.11
Brevard	MELBOURNE/DAVID B LEE	FLA010323	HI	5.00	4.00
Brevard	MELBOURNE/GRANT STREET	FL0041122	HI	5.10	3.60
Brevard	PALM BAY	FL0040134	HI	5.20	2.49
Brevard	ROCKLEDGE	FL0021571	HB	5.17	1.80
Brevard	SNUG HARBOR MOBILE HOME VILLAGE	FLA013905	NA	0.10	0.05
Brevard	SUN LAKE ESTATES	FLA010353	NA	0.14	0.07

County	Facility Name	WAFR ID	Disinfection	Capacity (mgd)	Flow (mgd)
Brevard	THE GREAT OUTDOORS GOLF/R V RESORT	FLA010386	HI	0.25	0.08
Brevard	TITUSVILLE NORTH	FL0020389	HI	2.75	2.46
Brevard	WEST MELBOURNE	FLA010332	HI	1.90	1.06
County Subtotals				59.22	34.91
Broward	BROWARD CO. NORTH REGIONAL	FL0031771	HI	10.00	5.00
Broward	HOLLYWOOD	FL0026255	NA	42.00	33.18
Broward	PLANTATION REGIONAL	FL0135976	HI	15.00	13.24
Broward	POMPANO BEACH	FLA013581	HI	2.50	1.34
Broward	SOUTH BROWARD UTILITY COMPANY	FLA013580	BA	0.99	0.49
County Subtotals				70.49	53.25
Charlotte	BURNT STORE/S. S. U.	FLA014083	BA	0.25	0.12
Charlotte	CHARLOTTE CORRECTIONAL INSTITUTION	FLA014130	BA	0.30	0.14
Charlotte	CHARLOTTE COUNTY UTILITIES/EASTPORT	FLA014046	NA	5.00	2.35
Charlotte	PUNTA GORDA	FL0039055	NA	3.20	2.21
Charlotte	RAMPART UTILITIES	FLA014115	NA	0.31	0.11
Charlotte	RIVERWOODS UTILITIES	FLA014060	NA	0.50	0.08
Charlotte	ROTONDA WEST	FLA014098	HI	0.63	0.54
Charlotte	SANDALHAVEN UTILITIES	FLA014053	NA	0.15	0.07
Charlotte	SOUTH PORT	FLA014050	NA	1.20	0.79
Charlotte	WEST CHARLOTTE UTIL./SOUTH PLANT	FLA014126	HI	0.88	0.43
Charlotte	WEST CHARLOTTE UTILITIES (NORTH)	FLA014106	NA	0.38	0.15
Charlotte	WEST PORT	FLA014048	NA	0.33	0.26
County Subtotals				13.13	7.24
Citrus	BEVERLY HILLS	FLA011869	NA	0.50	0.42
Citrus	CITRUS SPRINGS UTILITIES	FLA011877	BA	0.20	0.09
Citrus	CRYSTAL RIVER	FLA011848	IM	1.50	0.08
Citrus	INVERNESS REGIONAL	FLA011847	BA	1.50	0.65
Citrus	MEADOWCREST	FLA011845	NA	0.50	0.10
Citrus	POINT OF WOODS UTILITIES	FLA011893	IM	0.06	0.02
Citrus	SUGAR MILL WOODS CYPRESS VILLAGE	FLA011903	BA	0.50	0.33
County Subtotals				4.76	1.70
Clay	FLEMING ISLAND SYSTEM	FL0043834	BA	0.75	0.54
Clay	FLEMING OAKS	FL0032875	BA	0.72	0.28

County	Facility Name	WAFR ID	Disinfection	Capacity (mgd)	Flow (mgd)
Clay	MID CLAY	FLA011377	BA	0.15	0.10
County Subtotals				1.62	0.92
Collier	NAPLES	FL0026271	HI	8.50	5.72
Collier	COLLIER COUNTY	FLA014133	HI	1.00	0.70
Collier	EAGLE CREEK	FLA014176	NA	0.20	0.04
Collier	GOLDEN GATE	FL0040231	BA	0.95	0.59
Collier	IMMOKALEE	FLA014132	NA	2.50	2.00
Collier	MARCO ISLAND UTILITIES	FLA014167	HI	3.50	1.89
Collier	NO. COUNTY REGIONAL	FLA014139	HI	8.50	3.58
Collier	NO. COUNTY REGIONAL	FLA014139	HI	0.00	2.23
Collier	PORT OF THE ISLANDS/SOUTH	FLA014170	BA	0.20	0.07
Collier	ROOKERY BAY UTILITIES I	FLA014168	NA	0.30	0.21
Collier	SOUTH REGIONAL	FLA014135	HI	8.00	4.00
County Subtotals				33.65	21.03
Columbia	COLUMBIA CORRECTIONAL INSTIT	FLA011418	BA	0.20	0.16
Columbia	LAKE CITY	FL0040924	IM	3.00	1.84
County Subtotals				3.20	2.00
Dade	HOMESTEAD	FLA013609	NA	2.25	2.37
Dade	KROME SERVICE PROCESSING CENTER	FLA013605	NA	2.25	2.47
County Subtotals				4.50	4.84
De Soto	DESOTO CORRECTIONAL INSTITUTION	FLA011987	BA	0.50	0.15
De Soto	G PIERCE WOOD MEMORIAL HOSPITAL	FLA011988	NA	0.20	0.12
De Soto	WILLIAM TYSON	FL0027511	HI	2.00	0.77
County Subtotals				2.70	1.04
Duval	JACKSONVILLE BEACH	FL0020231	NA	4.50	3.43
Duval	JACKSONVILLE/BUCKMAN STREET	FL0026000	BA	52.50	32.00
Duval	SPRINGTREE VILLAGE SUBDIVISION	FLA011504	BA	0.30	0.19
County Subtotals				57.30	35.62
Escambia	AVONDALE	FL0031801	BA	2.00	1.60
Escambia	CANTONMENT	FL0038504	BA	0.70	0.45
Escambia	MORENO COURTS	FLA010049	LL	0.14	0.06
Escambia	PENSACOLA BEACH	FL0024007	IM	2.40	0.76

County	Facility Name	WAFR ID	Disinfection	Capacity (mgd)	Flow (mgd)
Escambia	PENSACOLA/ MAIN STREET	FL0021440	BA	20.00	15.88
County Subtotals				25.24	18.74
Flagler	HAMMOCK DUNES PHASE 1	FLA011602	HI	1.60	0.93
Flagler	MATANZAS SHORES	FLA011599	NA	0.32	0.05
Flagler	PALM COAST	FL0116009	BA	3.35	2.10
County Subtotals				5.27	3.08
Franklin	CARRABELLE	FLA010064	BA	0.30	0.18
Franklin	EASTPOINT WATER & SEWER DISTRICT	FLA010065	HI	0.17	0.21
Franklin	LANARK VILLAGE	FLA010066	BA	0.10	0.08
County Subtotals				0.56	0.47
Gilchrist	LANCASTER CORRECTIONAL INSTITUTION	FLA011620	BA	0.12	0.05
Gilchrist	TRENTON	FLA011615	NA	0.20	0.11
County Subtotals				0.32	0.16
Gulf	GULF CORRECTIONAL INSTITUTION	FLA010105	BA	0.35	0.00
County Subtotals				0.35	0.00
Hamilton	JENNINGS	FLA011623	BA	0.18	0.10
County Subtotals				0.18	0.10
Hardee	HARDEE COUNTY CORRECTIONAL	FLA012022	HI	0.21	0.18
Hardee	ZOLFO SPRINGS	FL0043729	BA	0.20	0.10
County Subtotals				0.41	0.28
Hendry	CLEWISTON	FL0040665	BA	1.16	1.23
Hendry	HENDRY CORRECTIONAL INSTITUTE	FLA014306	BA	0.36	0.20
Hendry	LABELLE #1	FLA014283	BA	0.22	0.17
Hendry	PORT LABELLE	FLA014290	BA	0.50	0.13
County Subtotals				2.24	1.73
Hernando	BERKELEY MANOR	FLA012060	BA	0.75	0.27
Hernando	BROOKRIDGE	FLA012028	BA	0.75	0.27
Hernando	BROOKSVILLE/CROOM RD	FLA012034	BA	0.38	0.23
Hernando	BROOKSVILLE/SCHOOL ST	FLA012035	BA	0.84	0.80
Hernando	HERNANDO BEACH (WEST HERNANDO)	FLA012030	BA	0.25	0.17
Hernando	HERNANDO CO AIRPORT INDUSTRIAL PARK	FLA012025	BA	0.30	0.10

County	Facility Name	WAFR ID	Disinfection	Capacity (mgd)	Flow (mgd)
Hernando	RIDGE MANOR WEST (NEW PLANT)	FLA012031	BA	0.75	0.11
Hernando	SPRING HILL	FLA012043	HI	2.00	1.82
Hernando	THE GLEN SUBREGIONAL	FLA012069	BA	1.00	0.25
County Subtotals				7.02	4.02
Highlands	AVON PARK	FLA014313	HI	1.50	0.83
Highlands	TOMOKA HEIGHTS/PLACID UTILITIES	FLA014329	NA	0.10	0.09
County Subtotals				1.60	0.92
Hillsborough	COUNTRY MEADOWS/GOLDEN LAKES	FL0043427	HI	0.21	0.10
Hillsborough	DALE MABRY	FL0036820	HI	6.00	2.55
Hillsborough	EAGLES	FLA012167	HI	0.15	0.05
Hillsborough	FALKENBURG ROAD	FL0040614	HI	6.00	3.76
Hillsborough	NORTHWEST REGIONAL	FL0041670	HI	5.00	4.70
Hillsborough	PARADISE VILLAGE # 2/SOUTH	FLA012189	NA	1.60	0.63
Hillsborough	PEBBLE CREEK VILLAGE	FL0039896	HI	0.40	0.19
Hillsborough	RICE CREEK UTILITY COMPANY	FLA012207	NA	0.30	0.09
Hillsborough	SOUTH COUNTY REGIONAL	FL0028061	HI	3.00	2.01
Hillsborough	SUMMERFIELD SUBREGIONAL PHASE I	FLA012116	HI	0.75	0.14
Hillsborough	TAMPA /HOWARD F. CURREN	FL0020940	HI	70.00	53.78
Hillsborough	VALRICO	FL0040983	HI	4.00	2.96
Hillsborough	VAN DYKE	FLA012234	HI	0.86	0.68
Hillsborough	WINDEMERE/SCARECROW UTIL.	FLA012138	NA	0.26	0.11
County Subtotals				98.53	71.74
Indian River	IRCUD/GIFFORD	FLA010431	HI	1.00	0.47
Indian River	IRCUD/LAURELWOOD SUBDIVISION	FL0041963	NA	0.10	0.06
Indian River	IRCUD/NORTH REGIONAL	FL0044288	HI	1.00	0.40
Indian River	IRCUD/SEA OAKS CONDOMINIUMS	FL0042269	HI	0.21	0.14
Indian River	IRCUD/SOUTH REGIONAL WWTF	FLA010435	HI	0.85	0.45
Indian River	IRCUD/VISTA ROYALE CONDOMINIUMS	FL0041629	BA	0.50	0.20
Indian River	IRCUD/VISTA ROYALE GARDENS	FL0041645	BA	0.15	0.13
Indian River	IRCUD/WEST REGIONAL	FL0041637	HI	1.00	0.70
Indian River	SEBASTIAN HIGHLANDS	FLA010471	NA	0.14	0.07
Indian River	VERO BEACH	FL0021661	HI	4.95	3.74
County Subtotals				9.90	6.35

County	Facility Name	WAFR ID	Disinfection	Capacity (mgd)	Flow (mgd)
Jackson	JACKSON CORRECTIONAL INSTITUTE	FLA010127	BA	0.22	0.21
Jackson	SNEADS	FLA010115	HI	0.50	0.57
County Subtotals				0.72	0.78
Jefferson	JEFFERSON CORRECTIONAL INSTITUTE	FLA011642	BA	0.18	0.12
Jefferson	MONTICELLO	FL0027839	NA	1.00	0.46
County Subtotals				1.18	0.58
Lafayette	MAYO	FLA011643	BA	0.15	0.09
Lafayette	MAYO CORRECTIONAL INSTITUTION	FLA011646	NA	0.21	0.15
County Subtotals				0.36	0.24
Lake	CLERBROOK RV RESORTS	FLA010538	NA	0.12	0.05
Lake	CLERMONT	FLA010512	NA	0.95	0.77
Lake	EUSTIS	FLA010507	BA	12.20	0.97
Lake	GROVELAND	FLA010513	NA	0.25	0.07
Lake	LAKE CORRECTIONAL INSTITUTE	FLA010660	NA	0.18	0.12
Lake	LEESBURG	FL0105066	BA	3.50	3.39
Lake	MID-FLORIDA LAKES	FLA010657	NA	0.18	0.12
Lake	MOUNT DORA	FLA010508	NA	1.50	0.80
Lake	OAK SPRINGS MHP	FLA010629	NA	0.15	0.10
Lake	PLANTATION @ LEESBURG	FLA010551	NA	0.20	0.09
Lake	SOUTHLAKE COMMUNITY	FLA010634	BA	0.30	0.15
Lake	SUNLAKE ESTATES	FLA010526	NA	0.15	0.02
Lake	SUNSHINE PARKWAY	FL0041017	BA	0.25	0.07
Lake	TAVARES/CAROLINE ST.	FLA010510	NA	0.75	0.62
Lake	TAVARES/WOODLEA ROAD	FLA010509	NA	1.00	0.44
Lake	THOUSAND TRAILS	FLA010546	BA	0.14	0.04
Lake	UMATILLA	FLA010505	BA	0.30	0.21
Lake	VALENCIA TERRACE SUBDIVISION	FLA010599	NA	0.10	0.06
Lake	VILLAGES	FLA010555	HI	1.30	0.85
Lake	WATER OAK ESTATES	FLA010529	NA	0.20	0.07
Lake	WEKIVA FALLS RESORT CAMPGROUND	FLA010541	NA	0.10	0.06
County Subtotals				23.82	9.06
Lee	BONITA SPRINGS	FLA014443	HI	2.50	1.62
Lee	BONITA SPRINGS COUNTRY CLUB	FLA014442	BA	0.50	0.08

County	Facility Name	WAFR ID	Disinfection	Capacity (mgd)	Flow (mgd)
Lee	BUCCANEER MOBILE ESTATES	FLA014668	NA	0.17	0.14
Lee	CAPE CORAL-EVEREST PARKWAY	FL0030007	HI	7.30	6.50
Lee	CITRUS PARK/NORTH	FLA014477	NA	0.20	0.07
Lee	CORKSCREW MEMBRANE SOFTENING CONCENTRATE*	FLA014674	HI	0.45	0.17
Lee	CROSS CREEK COUNTRY CLUB	FLA014505	HI	0.25	0.08
Lee	DEL TURA COUNTRY CLUB	FLA014563	HI	0.20	0.15
Lee	DEL VERA	FLA014618	HI	0.13	0.04
Lee	DONAX WATER RECLAMATION FACILITY	FLA014430	HI	1.60	0.86
Lee	EAGLE RIDGE	FLA014498	HI	0.44	0.26
Lee	FIDDLESTICKS COUNTRY CLUB	FLA014484	HI	0.15	0.08
Lee	FIESTA VILLAGE	FL0039829	HI	3.50	2.17
Lee	FOREST UTILITIES	FLA014478	HI	0.50	0.23
Lee	FORT MYERS BEACH	FLA014421	HI	6.00	2.74
Lee	FORT MYERS/CENTRAL	FL0021261	BA	11.00	6.60
Lee	FOUNTAIN LAKES	FLA014669	BA	0.19	0.08
Lee	GASPARILLA ISLAND WATER	FLA014641	HI	0.71	0.31
Lee	GATEWAY SERVICES DISTRICT I	FLA014542	HI	1.00	0.12
Lee	GULF COAST CENTER	FLA014696	NA	0.10	0.08
Lee	HUNTER'S RIDGE	FLA014541	HI	0.10	0.03
Lee	JAMAICA BAY WEST	FLA014658	BA	0.30	0.15
Lee	JETPORT PACKAGE PLANT	FLA014420	BA	0.15	0.06
Lee	LAKE FAIRWAYS/FFEC-SIX	FLA014463	HI	0.30	0.15
Lee	LEHIGH UTILITIES	FLA014565	HI	2.10	1.47
Lee	MATLACHA	FLA014412	BA	0.25	0.10
Lee	NORTH FORT MYERS UTILITY	FLA014548	HI	2.00	0.89
Lee	SAN CARLOS	FLA014560	HI	0.22	0.21
Lee	SOUTH SEAS PLANTATION	FLA014686	NA	0.45	0.23
Lee	SOUTHWEST WATER RECLAMATION FAC.	FLA014434	HI	6.60	2.06
Lee	THREE OAKS	FLA014519	HI	0.75	0.39
Lee	WATERWAY ESTATES	FL0030325	HI	1.25	0.94
County Subtotals				51.35	29.04
Leon	KILLEARN LAKES	FLA010173	BA	0.35	0.22
Leon	LAKE BRADFORD ROAD	FLA010140	BA	4.50	3.21
Leon	LAKE JACKSON	FLA010171	BA	0.56	0.20
Leon	T.P. SMITH	FLA010139	BA	27.50	13.65

County	Facility Name	WAFR ID	Disinfection	Capacity (mgd)	Flow (mgd)
County Subtotals				32.91	17.28
Levy	CEDAR KEY	FL0031216	HI	0.17	0.10
Levy	CHIEFLAND	FLA011648	BA	0.25	0.22
Levy	WILLISTON	FLA012612	BA	0.45	0.27
County Subtotals				0.87	0.59
Liberty	LIBERTY CORRECTIONAL INSTITUTION	FLA010179	NA	0.20	0.11
County Subtotals				0.20	0.11
Manatee	BRADENTON	FL0021369	HI	6.00	5.90
Manatee	MANATEE COUNTY NORTH REGIONAL	FL0041912	HI	5.40	2.43
Manatee	MANATEE COUNTY SE REGIONAL	FL0041904	HI	5.40	2.52
Manatee	MANATEE COUNTY SW SUBREGIONAL	FL0027847	HI	18.00	13.27
Manatee	PALMETTO	FL0020401	HI	2.40	1.20
County Subtotals				37.20	25.32
Marion	BELLEVIEW	FLA010678	HI	0.58	0.31
Marion	BELLEVIEW # 2A	FLA010679	NA	0.35	0.23
Marion	CITRUS PARK SUBDIVISION	FLA010767	NA	0.10	0.05
Marion	DUNNELLON	FL0020923	NA	0.25	1.40
Marion	LANDFAIR	FLA010722	NA	0.11	0.07
Marion	MARION CORRECTIONAL INSTITUTION	FLA010789	BA	0.44	0.43
Marion	MARION OAKS	FLA012669	BA	0.20	0.18
Marion	OAK RUN	FLA012697	HI	0.80	0.00
Marion	OCALA # 2	FLA010680	HB	7.25	3.55
Marion	OCALA, WWTP #1	FLA010677	HI	1.67	1.52
Marion	SILVER SPRINGS SHORES	FL0041696	BA	1.20	0.63
Marion	SPRUCE CREEK SOUTH	FLA010769	NA	0.22	0.09
Marion	STONECREST PUD	FLA010741	BA	0.15	0.01
County Subtotals				13.32	8.47
Martin	FISHERMAN'S COVE OF STUART	FLA013790	BA	0.10	0.06
Martin	HYDRATECH UTILITIES	FLA013859	HI	1.20	0.53
Martin	IBSCO/JENSEN PARK ESTATES	FLA013794	HI	0.20	0.06
Martin	INDIAN RIVER PLANTATION	FLA013792	NA	0.30	0.13
Martin	INDIANTOWN COMPANY	FL0029939	BA	1.00	0.43
Martin	LEILANI HEIGHTS UTL CORP	FLA013866	BA	0.15	0.10

County	Facility Name	WAFR ID	Disinfection	Capacity (mgd)	Flow (mgd)
Martin	MARTIN CORRECTIONAL INSTITUTE	FLA013881	HI	0.60	0.28
Martin	MARTIN COUNTY UTIL. DIXIE PARK.	FL0043214	HI	1.24	0.95
Martin	MARTIN COUNTY UTIL. NORTH	FL0043192	NA	0.60	0.30
Martin	MARTIN COUNTY UTIL/MARTIN DOWNS	FLA013812	NA	2.00	0.61
Martin	MILES GRANT CONDO	FLA013842	HI	0.30	0.12
Martin	PIPERS LANDING	FLA013807	HI	0.10	0.07
Martin	SAILFISH POINT	FLA013799	HI	0.25	0.12
Martin	SANDPEBBLE BEACH CLUB/JOE'S POINT	FLA013800	BA	0.05	0.03
Martin	ST. LUCIE FALLS DEVELOPMENT	FLA013806	NA	0.17	0.03
County Subtotals				8.25	3.81
Monroe	KEY WEST RESORT UTILITY	FLA014951	NA	0.25	0.15
County Subtotals				0.25	0.15
Nassau	HILLIARD	FL0043079	HI	0.16	0.26
Nassau	SOUTHERN STATES UTIL. /AMELIA ISLAND	FLA011688	HI	0.95	0.66
Nassau	SUN RAY UTILITY	FLA011679	BA	0.19	0.04
County Subtotals				1.30	0.96
Okaloosa	CRESTVIEW	FLA010193	BA	2.10	1.25
Okaloosa	CRESTVIEW INDUSTRIAL PARK	FLA010181	NA	0.10	0.03
Okaloosa	DESTIN WATER USERS	FLA010194	HI	5.00	1.65
Okaloosa	EGLIN A.F.B. AUX FIELD #3	FLA010186	NA	0.13	0.02
Okaloosa	EGLIN A.F.B. MAIN BASE	FLA010189	NA	1.00	0.51
Okaloosa	EGLIN A.F.B. PLEW	FLA010190	NA	1.50	0.82
Okaloosa	FT. WALTON BEACH	FLA010192	BA	3.10	2.91
Okaloosa	HURLBURT FIELD AIR FORCE BASE	FLA010187	BA	1.00	0.67
Okaloosa	MARY ESTHER	FLA010191	LL	1.10	0.65
Okaloosa	NICEVILLE/VALPARAISO REGIONAL	FLA010185	HB	3.72	2.60
Okaloosa	OKALOOSA CORRECTIONAL INSTITUTE	FLA010202	BA	0.23	0.10
Okaloosa	OKALOOSA WTR & SWR SYSTEM	FLA010184	HI	6.50	4.36
Okaloosa	RUSSELL F.W.STEPHENSON	FLA010182	BA	1.00	0.42
County Subtotals				26.48	15.98
Okeechobee	AMERICAN ADVENTURES CRYSTAL LAKES	FLA013893	NA	0.10	0.01
Okeechobee	ECKERD YOUTH FOUNDATION	FLA013941	NA	0.10	0.07
Okeechobee	OKEECHOBEE	FLA013888	HI	0.60	0.56

County	Facility Name	WAFR ID	Disinfection	Capacity (mgd)	Flow (mgd)
Okeechobee	OKEECHOBEE CORRECTIONAL INSTITUTION	FLA013940	BA	0.20	0.03
County Subtotals				1.00	0.67
Orange	APOPKA	FLA010818	HB	4.00	1.88
Orange	FAIRWAYS COUNTRY CLUB	FLA010823	HI	0.15	0.12
Orange	HOWARD JOHNSON'S HOTEL	FLA010829	NA	0.13	0.05
Orange	LAKE NONA	FLA010845	HI	0.33	0.03
Orange	OCOFEE STP #2	FLA010815	NA	3.00	0.93
Orange	OCPU/D/CYPRESS WALK SUBREGIONAL	FLA010794	HI	1.00	0.43
Orange	OCPU/D/EASTERLY SUBREGIONAL	FL0038849	HI	19.00	8.53
Orange	OCPU/D/MEADOW WOODS SUBDIVISION	FLA010837	NA	1.00	0.63
Orange	OCPU/D/NORTHWEST SERVICE AREA	FLA010798	BA	3.50	2.75
Orange	OCPU/D/SOUTH	FL0040487	HI	30.50	16.29
Orange	ORLANDO/CONSERV I	FLA010816	HI	4.70	0.90
Orange	ORLANDO/MCLEOD ROAD	FLA010814	HI	25.00	13.28
Orange	REEDY CREEK IMPROVEMENT DISTRICT	FL0021229	HI	15.00	9.88
Orange	ROCK SPRINGS MOBILE HOME PARK	FLA010871	NA	0.15	0.11
Orange	STARLIGHT RANCH MHP	FLA010868	NA	0.12	0.09
Orange	UNIVERSITY CENTRAL FLORIDA	FLA010952	HI	0.50	0.35
Orange	UNIVERSITY SHORES #1	FL0024856	HI	0.28	0.16
Orange	UNIVERSITY SHORES #2	FLA010839	HI	1.00	0.59
Orange	WEDGEFIELD SUBDIVISION	FLA010900	HI	0.20	0.13
Orange	WINTER PARK	FLA010819	HI	0.75	0.37
Orange	ZELLWOOD STATION MHP	FLA010865	NA	0.30	0.13
County Subtotals				110.61	57.61
Osceola	BUENAVENTURA LAKES	FL0039446	HI	1.80	1.58
Osceola	CAPTAIN KIDD	FLA010966	NA	0.20	0.08
Osceola	KISSIMMEE GOOD SAMARITAN RETIREMENT VILLAGE	FLA010974	NA	0.21	0.14
Osceola	KISSIMMEE/CAMELOT	FL0038598	HI	5.00	2.39
Osceola	KISSIMMEE/PARKWAY	FL0043168	HI	1.50	0.58
Osceola	KISSIMMEE/SANDHILL ROAD	FLA010958	BA	1.86	1.13
Osceola	KISSIMMEE/SOUTH BERMUDA AVENUE	FL0041874	HI	7.00	5.01
Osceola	KISSIMMEE/WESTERN	FL0039837	BA	1.50	0.98
Osceola	ORLANDO HYATT HOTEL	FLA011003	BA	0.30	0.20
Osceola	POINCIANA #2	FL0042251	BA	0.50	0.37

County	Facility Name	WAFR ID	Disinfection	Capacity (mgd)	Flow (mgd)
Osceola	POINCIANA INDUSTRIAL PARK #1	FLA010968	BA	0.35	0.19
Osceola	SIESTA LAGO MOBILE HOME PARK	FLA011026	NA	0.10	0.10
Osceola	ST CLOUD	FL0042081	NA	2.20	1.55
County Subtotals				22.52	14.30
Palm Beach	A GARDEN WALK	FLA013735	HI	0.10	0.08
Palm Beach	BOCA RATON (PROJECT IRIS)	FL0026344	HB	17.50	13.81
Palm Beach	LOXAHATCHEE ENV. CONTROL DIST.	FL0034649	HI	8.00	4.99
Palm Beach	OKEELANTA CORPORATION	FLA013706	NA	0.23	0.03
Palm Beach	PALM BCH CO. SOUTHERN REGIONAL	FL0041424	HI	15.00	13.58
Palm Beach	ROYAL PALM BCH VILLAGE UTIL DIW	FLA013749	BA	2.20	1.62
Palm Beach	SEACOAST UTILITIES PGA	FL0038768	HB	8.00	7.41
County Subtotals				51.03	41.52
Pasco	DADE CITY	FL0020273	NA	1.40	0.75
Pasco	DEER PARK SUBREGIONAL	FL0040746	HI	1.20	0.75
Pasco	EMBASSY HILLS	FLA012735	HI	3.50	2.30
Pasco	HUDSON	FLA012738	HI	3.00	2.40
Pasco	LAND O' LAKES SUBREGIONAL	FLA012731	HI	1.00	0.84
Pasco	PALM TERRACE GARDENS	FLA012773	BA	0.13	0.09
Pasco	SHADY HILLS	FLA012741	NA	1.00	0.53
Pasco	SOUTHEAST PASCO SUBREGIONAL	FLA012737	HI	0.80	0.39
Pasco	WESLEY CHAPEL SUBREGIONAL	FL0127400	HI	0.90	0.62
Pasco	ZEPHYRHILLS	FLA012744	NA	2.20	1.03
County Subtotals				15.13	9.71
Pinellas	BELLEAIR	FL0020184	HI	0.90	0.66
Pinellas	CLEARWATER/MARSHALL ST	FL0021857	HI	10.00	0.19
Pinellas	CLEARWATER/NORTHEAST	FLA021888	HI	13.50	0.68
Pinellas	DUNEDIN/MAINLAND	FL0021326	NA	6.00	4.68
Pinellas	EASTLAKE WOODLANDS	FLA012876	NA	0.95	0.13
Pinellas	LARGO	FL0026603	HI	15.00	13.00
Pinellas	NORTHWEST	FLA012877	HI	9.00	5.93
Pinellas	OLDSMAR	FL0027651	HI	2.25	1.33
Pinellas	ON TOP OF THE WORLD	FLA012905	NA	0.60	0.37
Pinellas	PINE RIDGE	FLA012879	NA	0.70	0.23
Pinellas	SOUTH CROSS BAYOU DIW	FL0040436	HI	24.50	21.04

County	Facility Name	WAFR ID	Disinfection	Capacity (mgd)	Flow (mgd)
Pinellas	ST PETE/ALBERT WHITED	FL0040444	HI	12.40	8.30
Pinellas	ST PETERSBURG/NORTHEAST	FL0040479	HI	16.00	9.60
Pinellas	ST PETERSBURG/NORTHWEST #3	FL0040452	HI	20.00	11.10
Pinellas	ST PETERSBURG/SOUTHWEST #4	FL0040461	HI	20.00	13.60
Pinellas	TARPON LAKE VILLAGE	FLA012880	HI	0.80	0.41
Pinellas	TARPON SPRINGS	FL0030406	HI	4.00	2.10
Pinellas	TARPON WOODS GOLF & TENNIS CLUB	FLA012878	HI	0.38	0.29
County Subtotals				156.98	93.63
Polk	AUBURNDALE	FL0021466	HI	1.40	1.46
Polk	BARTOW	FLA012976	BA	4.00	2.62
Polk	BRYN MAWR	FLA014016	NA	0.16	0.07
Polk	CENTRAL REGIONAL	FLA012969	BA	0.60	0.42
Polk	CYPRESS LAKES	FLA013123	HI	0.16	0.07
Polk	FORT MEADE	FLA016529	BA	1.00	0.46
Polk	GARDEN GROVE WATER CO/CYPRESSWOOD	FLA012993	HI	0.72	0.67
Polk	GRENELEFE GOLF & RACQUET CLUB	FLA013016	BA	0.68	0.32
Polk	HAINES CITY	FLA012977	BA	1.46	1.23
Polk	LAKE ALFRED	FLA012975	HI	0.60	0.29
Polk	LAKE WALES UTIL. CO/FEDHAVEN	FL0022497	BA	0.45	0.11
Polk	LAKELAND	FL0039772	IM	10.80	9.29
Polk	MEADOWLANDS REGIONAL	FL0041416	HI	0.20	0.08
Polk	MT OLIVE HEIGHTS	FLA012952	BA	0.10	0.07
Polk	NORTHEAST REGIONAL	FLA012967	BA	0.60	0.17
Polk	NORTHSIDE	FLA012985	BA	6.25	2.72
Polk	PCUD/OAK HILL ESTATES	FLA011049	BA	0.20	0.00
Polk	PCUD/US 27-192	FLA011031	BA	0.60	0.26
Polk	POINCIANA STP #5	FLA010979	BA	0.66	0.50
Polk	POLK CORRECTIONAL INSTITUTION	FLA013360	BA	0.31	0.23
Polk	SKYVIEW UTILITIES	FLA013012	NA	0.40	0.30
Polk	SW REGIONAL PHASE I	FLA012954	HI	2.00	0.99
Polk	SWISS GOLF CLUB	FLA013103	NA	0.18	0.10
Polk	WAVERLY	FLA012968	BA	0.13	0.05
Polk	WINTER HAVEN #2	FL0021849	HI	1.70	0.62
Polk	WINTER HAVEN #3	FL0036048	HI	5.00	2.95

County	Facility Name	WAFR ID	Disinfection	Capacity (mgd)	Flow (mgd)
County Subtotals				40.36	26.05
Santa Rosa	HOLLEY-NAVARRE WASTEWATER SYSTEM	FLA010211	HI	0.50	0.38
Santa Rosa	NAVARRE BEACH	FL0023981	IM	0.93	0.16
Santa Rosa	PACE WATER SYSTEM #1	FLA010220	HI	0.45	0.30
Santa Rosa	SANTA VILLA SUBDIVISION	FLA010213	NA	0.12	0.07
Santa Rosa	SOUTH SANTA ROSA UTILITIES SYSTEM	FLA010212	HI	2.00	1.17
County Subtotals				4.00	2.08
Sarasota	BEE RIDGE	FLA013372	HI	1.07	0.58
Sarasota	CAMELOT LAKES	FLA013390	HI	0.17	0.11
Sarasota	CENTRAL COUNTY	FLA013455	HI	2.00	1.25
Sarasota	DOLOMITE UTILITIES/FRUITVILLE	FLA013458	HB	0.50	0.25
Sarasota	DOLOMITE/TRI-PAR	FLA013427	HI	0.30	0.24
Sarasota	FLORIDA CITIES WATER CO/SOUTH GATE	FL0032808	HI	1.36	1.20
Sarasota	KENSINGTON PK UTILITIES/MONICA PKWY	FLA013382	BA	0.46	0.28
Sarasota	KPU 27TH STREET	FLA013456	BA	0.18	0.12
Sarasota	MEADOWOOD	FLA013385	HI	0.98	0.55
Sarasota	NORTH PORT	FLA013378	BA	1.50	1.10
Sarasota	SARASOTA	FL0040771	HI	10.20	8.03
Sarasota	SOUTHBAY UTILITIES	FLA013424	NA	0.25	0.14
Sarasota	THE PLANTATION	FLA013365	HI	0.45	0.13
Sarasota	VENICE GARDENS #1	FLA043494	HI	1.95	1.10
Sarasota	VENICE/EAST SIDE	FL0041441	HI	2.10	1.45
Sarasota	VENICE/ISLAND BEACH	FL0020508	HI	0.55	0.39
County Subtotals				24.01	16.91
Seminole	ALAFAYA	FLA011074	HI	1.10	0.81
Seminole	ALTAMONTE SPRINGS REGIONAL (PROJECT APRICOT)	FL0033251	HB	12.50	6.29
Seminole	CASSELBERRY	FL0041211	HI	1.40	0.75
Seminole	CHULUOTA	FL0036943	BA	0.10	0.04
Seminole	ORLANDO/IRON BRIDGE RD REGIONAL	FL0037966	HI	40.00	25.08
Seminole	PALM VALLEY	FLA011085	NA	0.13	0.10
Seminole	SANFORD	FL0020141	HI	7.30	5.00
Seminole	SEMINOLE CO/GREENWOOD LAKES	FLA011086	HI	3.50	2.00
Seminole	SEMINOLE COUNTY NORTHWEST REGIONAL	FL0042625	NA	2.50	0.40
Seminole	SHADOW HILLS	FLA011105	NA	0.50	0.41

County	Facility Name	WAFR ID	Disinfection	Capacity (mgd)	Flow (mgd)
Seminole	WINTER SPRINGS	FLA011067	HI	2.25	1.15
Seminole	WINTER SPRINGS/TUSCAWILLA	FLA011068	HI	2.01	1.02
Seminole	WOODLANDS (DES PINAR)	FLA011080	BA	0.50	0.40
County Subtotals				73.79	43.44
St. Johns	ANASTASIA	FL0038831	HI	4.00	1.46
St. Johns	INNLET BEACH	FL0044237	NA	0.50	0.35
St. Johns	JULINGTON CREEK	FL0043591	NA	0.20	0.10
St. Johns	MAINLAND (S.R. 207)	FLA011747	NA	0.25	0.05
St. Johns	MARSH LANDING @ PONTE VEDRA LAKES	FL0044253	NA	0.50	0.42
St. Johns	NORTH BEACH UTILITIES	FLA011765	BA	0.15	0.11
St. Johns	PLAYERS CLUB SOUTH	FL0044245	NA	0.90	0.45
St. Johns	PONTE VEDRA	FL0117951	BA	0.50	0.41
St. Johns	SAWGRASS	FLA011789	HI	0.80	0.65
St. Johns	ST. AUGUSTINE SHORES UTILITIES	FL0043605	HI	0.50	0.32
St. Johns	ST. JOHNS COUNTY SR-16	FL0043109	HI	0.50	0.12
St. Johns	ST. JOHNS NORTH	FL0117668	BA	0.23	0.16
County Subtotals				9.03	4.59
St. Lucie	HARBOUR RIDGE P.U.D.	FLA013986	HI	0.15	0.06
St. Lucie	HOLIDAY PINES	FLA013969	NA	0.21	0.13
St. Lucie	MEADOWOOD COUNTRY CLUB	FLA013982	HI	0.18	0.02
St. Lucie	NETTLES ISLAND, INC./OUTDOOR RESORT	FLA014034	LL	0.20	0.09
St. Lucie	NORTH HUTCHINSON SERVICES	FLA013973	NA	0.19	0.07
St. Lucie	PORT ST LUCIE UTIL SOUTHPORT	FLA024929	HI	2.20	1.89
St. Lucie	PORT ST LUCIE UTIL/WESTPORT	FL0039594	NA	0.50	0.14
St. Lucie	RESERVE UTILITY CORPORATION	FLA013963	BA	0.11	0.09
St. Lucie	SAVANNA CLUB	FLA013958	BA	0.15	0.08
St. Lucie	SPANISH LAKES COUNTRY CLUB	FLA013977	BA	0.16	0.11
St. Lucie	SPANISH LAKES EAST	FLA014017	HI	0.29	0.17
St. Lucie	SPANISH LAKES FAIRWAYS PH 1-4	FLA013998	HB	0.25	0.11
St. Lucie	SPANISH LAKES/RIVERFRONT	FLA013964	BA	0.10	0.06
St. Lucie	ST LUCIE WEST UTILITIES	FLA013993	HI	1.00	0.39
St. Lucie	THE GROVE	FLA013984	BA	0.16	0.02
County Subtotals				5.85	3.46
Sumter	SUMTER CORRECTIONAL INSTITUTE	FLA013558	NA	0.35	0.12

County	Facility Name	WAFR ID	Disinfection	Capacity (mgd)	Flow (mgd)
Sumter	WILDWOOD	FLA013497	HI	1.30	0.81
County Subtotals				1.65	0.93
Suwannee	ADVENT CHRISTIAN HOME	FLA011819	NA	0.17	0.05
Suwannee	BRANFORD	FLA011806	NA	0.12	0.07
Suwannee	LIVE OAK	FLA011805	BA	1.25	0.77
County Subtotals				1.54	0.89
Taylor	TAYLOR CORRECTIONAL INSTITUTION	FLA011831	BA	0.40	0.09
County Subtotals				0.40	0.09
Volusia	DAYTONA BEACH/BETHUNE POINT	FL0025984	HI	10.00	7.77
Volusia	DAYTONA BEACH/WESTSIDE REGIONAL	FLA011139	HI	10.00	6.46
Volusia	DELAND REGIONAL (WILEY M NASH)	FL0020303	HI	40.00	2.62
Volusia	DELAND/BRANDY TRAILS	FLA011132	BA	0.63	0.14
Volusia	DELTONA LAKES	FL0024546	HI	1.40	1.02
Volusia	EDGEWATER	FL0021431	HI	2.25	1.62
Volusia	HACIENDA DEL RIO	FLA011177	NA	0.12	0.03
Volusia	HOLLY HILL	FL0027677	HI	2.40	1.40
Volusia	NEW SMYRNA BEACH	FL0020133	HI	4.00	2.77
Volusia	ORMOND BEACH	FL0020532	NA	6.00	6.72
Volusia	ORMOND BEACH/BREAKAWAY TRAILS	FLA011179	NA	0.30	0.12
Volusia	PORT ORANGE	FL0020559	HI	12.00	5.10
Volusia	SEABRIDGE	FLA011188	NA	0.18	0.06
Volusia	SUGAR MILL COUNTRY CLUB ESTATES	FLA011256	BA	0.27	0.21
Volusia	TYMBER CREEK	FLA011193	HI	0.13	0.07
Volusia	VCUD/DELTONA NORTH	FLA011121	NA	0.50	0.27
Volusia	VCUD/FOUR TOWNES	FLA011118	NA	0.60	0.19
Volusia	VCUD/SOUTHWEST REGIONAL	FLA011128	NA	0.50	0.31
Volusia	VCUD/SPRUCE CREEK FLY-IN	FLA011109	NA	0.35	0.18
County Subtotals				91.63	37.06
Wakulla	WAKULLA COUNTY	FLA010225	NA	0.20	0.13
County Subtotals				0.20	0.13
Walton	FREEPORT	FLA010245	BA	0.15	0.09
Walton	POINT WASHINGTON	FLA010252	BA	0.57	0.23
Walton	SANDESTIN UTILITY COMPANY	FL0041823	HI	1.20	0.76

County	Facility Name	WAFR ID	Disinfection	Capacity (mgd)	Flow (mgd)
Walton	SOUTH WALTON UTILITY COMPANY	FLA010248	HI	3.47	0.71
Walton	WALTON CORRECTIONAL INSTITUTION	FLA010254	BA	0.18	0.15
County Subtotals				5.56	1.93
Washington	WASHINGTON CO. CORRECTIONAL INST.	FLA010260	BA	0.27	0.11
County Subtotals				0.27	0.11
Totals				1,231.98	748.57

Appendix C. Supplemental Water Supplies

County	Reuse System Name	Source	Flow (mgd)
Brevard	COCOA	Ground Water	0.01
Brevard	THE GREAT OUTDOORS GOLF/R V RESORT	Surface Water	0.11
Collier	COLLIER COUNTY	Ground Water	0.82
Duval	JACKSONVILLE/BUCKMAN STREET	Ground Water	0.70
Hillsborough	SUMMERFIELD SUBREGIONAL PHASE I	Ground Water	0.00
Lee	BONITA SPRINGS	Ground Water	3.18
Lee	CAPE CORAL-EVEREST PARKWAY	Surface Water	4.38
Lee	GATEWAY SERVICES DISTRICT I	Ground Water	0.55
Lee	HUNTER'S RIDGE	Ground Water	0.18
Lee	LAKE FAIRWAYS/FFEC-SIX	Surface Water	0.09
Orange	ORLANDO/CONSERV I	Ground Water	2.97
Orange	ORLANDO/CONSERV II	Ground Water	0.73
Orange	UNIVERSITY CENTRAL FLORIDA	Ground Water	0.02
Osceola	KISSIMMEE/CAMELOT	Drinking Water	0.10
Osceola	KISSIMMEE/PARKWAY	Drinking Water	0.04
Osceola	KISSIMMEE/SANDHILL ROAD	Drinking Water	0.33
Osceola	KISSIMMEE/SOUTH BERMUDA AVENUE	Drinking Water	0.30
Palm Beach	BOCA RATON (PROJECT IRIS)	Ground Water	2.00
Pasco	EAST PASCO REUSE SYSTEM	Stormwater	0.61
Pasco	EAST PASCO REUSE SYSTEM	Ground Water	0.13
Pasco	WEST PASCO REUSE SYSTEM	Drinking Water	0.11
Pinellas	CLEARWATER/MARSHALL ST	Surface Water	15.50
Sarasota	DOLOMITE UTILITIES/FRUITVILLE	Ground Water	0.06
Seminole	ALTAMONTE SPRINGS REGIONAL (PROJECT APRICOT)	Drinking Water	0.23
Seminole	ALTAMONTE SPRINGS REGIONAL (PROJECT APRICOT)	Ground Water	0.42
St. Lucie	MEADOWOOD COUNTRY CLUB	Surface Water	6.26
Total			39.82

Appendix D. Reclaimed Water Utilization

County	Reuse System Name	Reuse Type	Reuse Sub-Type	Part	Cap (mgd)	Flow (mgd)	Area (acres)
Alachua	ALACHUA	AI	OC	II	0.60	0.47	
Alachua	G.R.U. #5/KANAPAHA	GWR&IPR	INJ	V	10.00	6.50	20
Alachua	G.R.U. #5/KANAPAHA	PAA&LI	GCI	III	4.60	0.51	267
Alachua	HAWTHORNE	GWR&IPR	RIB	IV	0.15	0.07	2
Alachua	NEWBERRY	AI	OC	II	0.42	0.27	
Alachua	TURKEY CREEK UTIL.	AI	OC	II	0.35	0.08	
Alachua	U OF FLORIDA/LAKE ALICE	PAA&LI	OPAA	III	0.02	0.02	7
Alachua	U OF FLORIDA/LAKE ALICE	PAA&LI	GCI	III	0.10	0.10	42
Alachua	U OF FLORIDA/LAKE ALICE	IND	AOF	VII	0.50	0.50	
Alachua	WALDO	GWR&IPR	RIB	IV	0.09	0.07	
County Subtotals					16.83	8.59	337
Baker	BAKER CORRECTIONAL INSTITUTION	GWR&IPR	AF	IV	0.06	0.06	25
Baker	MACCLENNY	AI	OC	II	0.64	0.56	
County Subtotals					0.69	0.62	25
Bay	BAY POINT	PAA&LI	GCI	III	0.50	0.24	95
County Subtotals					0.50	0.24	95
Brevard	BAREFOOT BAY	AI	EC	III	0.21	0.00	77
Brevard	BAREFOOT BAY	PAA&LI	GCI	III	0.12	0.00	50
Brevard	BAREFOOT BAY	AI	OC	II	0.92	0.01	334
Brevard	BCUD/MERRITT ISLAND REGIONAL	IND	ATP	VII	0.05	0.05	
Brevard	BCUD/MERRITT ISLAND REGIONAL	PAA&LI	RI	III	0.09	0.09	46
Brevard	BCUD/MERRITT ISLAND REGIONAL	AI	EC	III	0.02	0.02	100
Brevard	BCUD/MERRITT ISLAND REGIONAL	AI	OC	II	0.02	0.02	4
Brevard	BCUD/MERRITT ISLAND REGIONAL	PAA&LI	GCI	III	0.33	0.33	120
Brevard	BCUD/NORTH BREVARD REGIONAL	AI	OC	II	0.01	0.00	40
Brevard	BCUD/NORTH BREVARD REGIONAL	PAA&LI	OPAA	III	0.04	0.01	54
Brevard	BCUD/NORTH BREVARD REGIONAL	PAA&LI	RI	III	0.36	0.05	569
Brevard	BCUD/NORTH BREVARD REGIONAL	PAA&LI	GC	III	1.24	0.19	1172
Brevard	BCUD/PORT ST. JOHN	GWR&IPR	RIB	IV	0.15	0.01	2
Brevard	BCUD/PORT ST. JOHN	PAA&LI	OPAA	III	0.08	0.02	4
Brevard	BCUD/SOUTH BEACHES	PAA&LI	OPAA	III	0.12	0.06	16

County	Reuse System Name	Reuse Type	Reuse Sub-Type	Part	Cap (mgd)	Flow (mgd)	Area (acres)
Brevard	BCUD/SOUTH BEACHES	PAA&LI	GCI	III	1.00	0.61	80
Brevard	BCUD/SOUTH BEACHES	PAA&LI	RI	III	0.25	0.25	33
Brevard	BCUD/SOUTH CENTRAL REGIONAL	PAA&LI	GCI	III	0.72	0.34	242
Brevard	BCUD/SOUTH CENTRAL REGIONAL	PAA&LI	RI	III	0.33	0.33	166
Brevard	BCUD/SOUTH CENTRAL REGIONAL	GWR&IPR	RIB	IV	0.55	0.15	82
Brevard	BCUD/SOUTH CENTRAL REGIONAL	PAA&LI	OPAA	III	0.38	0.79	339
Brevard	BCUD/SOUTH CENTRAL REGIONAL	AI	OC	II	0.57	0.39	650
Brevard	CAPE CANAVERAL AFS MAIN	GWR&IPR	RIB	IV	0.49	0.13	
Brevard	COCOA	PAA&LI	RI	III	1.73	1.73	164
Brevard	COCOA	PAA&LI	OPAA	III	0.02	0.02	39
Brevard	COCOA	PAA&LI	GCI	III	0.04	0.04	13
Brevard	COCOA BEACH	PAA&LI	GCI	III	6.00	0.50	187
Brevard	COCOA BEACH	IND	ATP	VI	6.00	0.45	
Brevard	COCOA BEACH	PAA&LI	RI	III	6.00	2.00	1020
Brevard	KENNEDY SPACE CENTER # 4	GWR&IPR	RIB	IV	0.20	0.11	
Brevard	KSC/INDUSTRIAL # 1	GWR&IPR	AF	IV	0.20	0.11	8
Brevard	MELBOURNE/DAVID B LEE	IND	ATP	VII	0.05	0.01	
Brevard	MELBOURNE/DAVID B LEE	PAA&LI	GCI	III	0.50	0.43	220
Brevard	MELBOURNE/DAVID B LEE	PAA&LI	OPAA	III	1.00	0.52	80
Brevard	MELBOURNE/DAVID B LEE	PAA&LI	RI	III	0.45	0.11	46
Brevard	MELBOURNE/GRANT STREET	PAA&LI	GCI	III	0.50	0.06	100
Brevard	PALM BAY	PAA&LI	GCI	III	0.50	0.23	170
Brevard	PALM BAY	PAA&LI	OPAA	III	0.18	0.07	2
Brevard	PALM BAY	IND	ATP	VII	0.11	0.05	
Brevard	ROCKLEDGE	PAA&LI	OPAA	III	0.52	0.52	
Brevard	ROCKLEDGE	PAA&LI	GCI	III	0.18	0.18	
Brevard	SNUG HARBOR MOBILE HOME VILLAGE	GWR&IPR	RIB	IV	0.10	0.05	
Brevard	SUN LAKE ESTATES	GWR&IPR	RIB	IV	0.14	0.07	
Brevard	THE GREAT OUTDOORS GOLF/R V RESORT	PAA&LI	RI	III	1.25	0.12	200
Brevard	THE GREAT OUTDOORS GOLF/R V RESORT	PAA&LI	OPAA	III	0.06	0.01	10
Brevard	THE GREAT OUTDOORS GOLF/R V RESORT	PAA&LI	GCI	III	0.69	0.07	110
Brevard	TITUSVILLE NORTH	IND	ATP	VII	0.01	0.01	
Brevard	TITUSVILLE NORTH	IND	AOF	VII	0.08	0.08	
Brevard	TITUSVILLE NORTH	FP	NA	III	8.64	0.00	
Brevard	TITUSVILLE NORTH	WL	NA	NA	4.68	1.53	292

County	Reuse System Name	Reuse Type	Reuse Sub-Type	Part	Cap (mgd)	Flow (mgd)	Area (acres)
Brevard	TITUSVILLE NORTH	PAA&LI	GCI	III	0.71	0.50	239
Brevard	TITUSVILLE NORTH	PAA&LI	OPAA	III	0.60	0.30	248
Brevard	TITUSVILLE NORTH	PAA&LI	RI	III	0.17	0.05	38
Brevard	WEST MELBOURNE	PAA&LI	OPAA	III	0.26	0.00	87
Brevard	WEST MELBOURNE	PAA&LI	RI	III	1.35	0.01	453
Brevard	WEST MELBOURNE	AI	OC	II	0.06	0.04	21
County Subtotals					51.03	13.82	7927
Broward	BROWARD CO. NORTH REGIONAL	IND	ATP	VII	9.00	4.00	
Broward	BROWARD CO. NORTH REGIONAL	IND	AOF	VII	1.00	1.00	
Broward	HOLLYWOOD	PAA&LI	GCI	III	2.95	0.23	753
Broward	PLANTATION REGIONAL	IND	ATP	VII	2.16	0.81	
Broward	POMPANO BEACH	PAA&LI	GCI	III	2.05	1.09	323
Broward	POMPANO BEACH	PAA&LI	OPAA	III	0.45	0.25	76
Broward	SOUTH BROWARD UTILITY COMPANY	GWR&IPR	RIB	IV	1.00	0.49	5
County Subtotals					18.61	7.87	1158
Charlotte	BURNT STORE/S. S. U.	GWR&IPR	RIB	IV	2.50	0.12	7
Charlotte	CHARLOTTE CORRECTIONAL INSTITUTION	GWR&IPR	RIB	IV	0.30	0.14	5
Charlotte	CHARLOTTE COUNTY UTILITIES/EASTPORT	AI	OC	II	4.00	1.40	
Charlotte	PUNTA GORDA	AI	OC	II	3.20	2.21	
Charlotte	RAMPART UTILITIES	AI	OC	II	0.31	0.11	
Charlotte	RIVERWOODS UTILITIES	PAA&LI	OPAA	III	0.50	0.08	
Charlotte	ROTONDA WEST	PAA&LI	RI	III	0.03	0.03	
Charlotte	ROTONDA WEST	PAA&LI	GCI	III	0.39	0.39	
Charlotte	SANDALHAVEN UTILITIES	GWR&IPR	RIB	IV	0.15	0.07	
Charlotte	SOUTH PORT	AI	OC	IV	1.20	0.79	
Charlotte	WEST CHARLOTTE UTIL./SOUTH PLANT	PAA&LI	GCI	III	0.81	0.43	208
Charlotte	WEST CHARLOTTE UTILITIES (NORTH)	GWR&IPR	RIB	IV	0.38	0.15	
Charlotte	WEST PORT	AI	OC	II	0.33	0.26	
County Subtotals					14.10	6.17	219
Citrus	BEVERLY HILLS	GWR&IPR	RIB	IV	0.50	0.42	
Citrus	CITRUS SPRINGS UTILITIES	GWR&IPR	AF	IV	0.20	0.09	2
Citrus	CRYSTAL RIVER	AI	OC	II	1.50	0.81	108
Citrus	INVERNESS REGIONAL	AI	OC	II	1.50	0.65	153

County	Reuse System Name	Reuse Type	Reuse Sub-Type	Part	Cap (mgd)	Flow (mgd)	Area (acres)
Citrus	MEADOWCREST	AI	OC	II	0.50	0.10	
Citrus	POINT OF WOODS UTILITIES	PAA&LI	GCI	III	0.06	0.02	18
Citrus	SUGAR MILL WOODS CYPRESS VILLAGE	AI	OC	II	0.50	0.33	53
County Subtotals					4.76	2.43	334
Clay	FLEMING ISLAND SYSTEM	PAA&LI	RI	III	1.61	0.10	90
Clay	FLEMING ISLAND SYSTEM	PAA&LI	OPAA	III	0.25	0.04	38
Clay	FLEMING ISLAND SYSTEM	PAA&LI	GCI	III	0.75	0.17	112
Clay	MID CLAY	GWR&IPR	RIB	IV	0.50	0.10	1
County Subtotals					3.11	0.41	241
Collier	COLLIER COUNTY	PAA&LI	RI	III	1.30	1.30	500
Collier	COLLIER COUNTY	PAA&LI	OPAA	III	1.68	1.68	735
Collier	COLLIER COUNTY	IND	ATP	VII	0.08	0.08	
Collier	COLLIER COUNTY	PAA&LI	GCI	III	0.70	0.70	215
Collier	EAGLE CREEK	PAA&LI	GCI	III	0.20	0.04	
Collier	GOLDEN GATE	GWR&IPR	RIB	IV	1.25	0.59	7
Collier	IMMOKALEE	AI	OC	II	1.25	1.00	
Collier	IMMOKALEE	GWR&IPR	RIB	IV	1.25	1.00	
Collier	MARCO ISLAND UTILITIES	PAA&LI	GCI	III	1.00	0.56	280
Collier	MARCO ISLAND UTILITIES	PAA&LI	RI	III	0.00	0.00	
Collier	MARCO ISLAND UTILITIES	PAA&LI	OPAA	III	0.01	0.01	
Collier	NAPLES	IND	ATP	VII	0.71	0.71	
Collier	NAPLES	PAA&LI	GCI	III	1.34	1.34	974
Collier	NO. COUNTY REGIONAL	PAA&LI	GCI	III	3.36	3.56	2743
Collier	NO. COUNTY REGIONAL	PAA&LI	OPAA	III	0.03	0.02	40
Collier	PORT OF THE ISLANDS/SOUTH	WL	NA	NA	0.20	0.07	27
Collier	ROOKERY BAY UTILITIES I	GWR&IPR	RIB	IV	0.30	0.21	
Collier	SOUTH REGIONAL	PAA&LI	GCI	III	4.00	2.10	954
County Subtotals					18.65	14.96	6475
Columbia	COLUMBIA CORRECTIONAL INSTIT	GWR&IPR	AF	IV	0.20	0.17	26
Columbia	LAKE CITY	AI	OC	II	3.00	1.84	350
County Subtotals					3.20	2.00	376
Dade	HOMESTEAD	GWR&IPR	RIB	IV	2.25	2.37	
Dade	KROME SERVICE PROCESSING CENTER	GWR&IPR	AF	IV	2.25	2.47	

County	Reuse System Name	Reuse Type	Reuse Sub-Type	Part	Cap (mgd)	Flow (mgd)	Area (acres)
County Subtotals					4.50	4.84	
De Soto	ARCADIA VILLAGE #1	PAA&LI	GCI	III	0.13	0.01	30
De Soto	DESOTO CORRECTIONAL INSTITUTION	AI	OC	II	0.50	0.15	105
De Soto	G PIERCE WOOD MEMORIAL HOSPITAL	GWR&IPR	RIB	IV	0.20	0.12	
County Subtotals					0.83	0.29	135
Duval	JACKSONVILLE BEACH	PAA&LI	GCI	III	0.50	0.15	
Duval	JACKSONVILLE/BUCKMAN STREET	IND	ATP	VII	3.70	3.25	
Duval	SPRINGTREE VILLAGE SUBDIVISION	GWR&IPR	RIB	IV	0.30	0.19	3
County Subtotals					4.50	3.59	3
Escambia	AVONDALE	IND	ATP	VII	0.03	0.03	
Escambia	CANTONMENT	IND	ATP	VII	0.04	0.02	
Escambia	MORENO COURTS	GWR&IPR	RIB	IV	0.14	0.06	1
Escambia	PENSACOLA BEACH	IND	ATP	VII	2.40	0.02	
Escambia	PENSACOLA/MAIN STREET	IND	ATP	VII	5.00	2.00	
County Subtotals					7.61	2.13	1
Flagler	HAMMOCK DUNES PHASE 1	PAA&LI	OPAA	III	0.25	0.25	61
Flagler	HAMMOCK DUNES PHASE 1	PAA&LI	RI	III	0.75	0.34	191
Flagler	HAMMOCK DUNES PHASE 1	PAA&LI	GCI	III	0.60	0.35	98
Flagler	MATANZAS SHORES	GWR&IPR	RIB	IV	0.32	0.05	
Flagler	PALM COAST	GWR&IPR	RIB	IV	1.75	0.90	45
Flagler	PALM COAST	PAA&LI	OPAA	III	0.26	0.17	63
Flagler	PALM COAST	AI	OC	II	0.60	0.90	45
Flagler	PALM COAST	PAA&LI	GCI	III	0.60	0.35	97
Flagler	PALM COAST	PAA&LI	RI	III	0.74	0.45	191
County Subtotals					5.87	3.75	791
Franklin	CARRABELLE	AI	OC	II	0.30	0.18	30
Franklin	EASTPOINT WATER & SEWER DISTRICT	AI	OC	II	0.17	0.21	
Franklin	LANARK VILLAGE	AI	OC	II	0.10	0.08	18
County Subtotals					0.56	0.47	48
Gilchrist	LANCASTER CORRECTIONAL INSTITUTION	AI	OC	II	0.12	0.05	17
Gilchrist	TRENTON	GWR&IPR	RIB	IV	0.20	0.11	

County	Reuse System Name	Reuse Type	Reuse Sub-Type	Part	Cap (mgd)	Flow (mgd)	Area (acres)
County Subtotals					0.32	0.16	17
Gulf	GULF CORRECTIONAL INSTITUTION	AI	OC	II	0.35	0.00	37
County Subtotals					0.35	0.00	37
Hamilton	JENNINGS	AI	OC	II	0.18	0.10	30
County Subtotals					0.18	0.10	30
Hardee	HARDEE COUNTY CORRECTIONAL	GWR&IPR	RIB	IV	0.21	0.18	109
Hardee	ZOLFO SPRINGS	GWR&IPR	AF	IV	0.20	0.10	24
County Subtotals					0.41	0.28	133
Hendry	CLEWISTON	AI	OC	II	1.16	1.23	130
Hendry	HENDRY CORRECTIONAL INSTITUTE	AI	OC	II	0.36	0.20	56
Hendry	LABELLE #1	AI	OC	II	0.22	0.17	13
Hendry	PORT LABELLE	GWR&IPR	RIB	IV	0.50	0.13	5
County Subtotals					2.24	1.73	204
Hernando	BERKELEY MANOR	GWR&IPR	RIB	IV	0.75	0.27	
Hernando	BROOKRIDGE	GWR&IPR	RIB	IV	0.75	0.27	
Hernando	BROOKSVILLE	IND	AOF	VII	8.00	1.03	
Hernando	HERNANDO BEACH (WEST HERNANDO)	AI	OC	NA	0.25	0.17	32
Hernando	HERNANDO CO AIRPORT INDUSTRIAL PARK	GWR&IPR	RIB	IV	0.30	0.10	
Hernando	RIDGE MANOR WEST (NEW PLANT)	GWR&IPR	RIB	IV	0.75	0.11	
Hernando	SPRING HILL	AI	OC	II	2.00	1.82	57
Hernando	THE GLEN SUBREGIONAL	AI	OC	II	1.00	0.25	65
County Subtotals					13.80	4.02	154
Highlands	AVON PARK	AI	EC	III	0.43	0.02	8
Highlands	AVON PARK	GWR&IPR	RIB	IV	1.50	0.81	
Highlands	TOMOKA HEIGHTS/PLACID UTILITIES	GWR&IPR	RIB	IV	0.10	0.09	
County Subtotals					2.03	0.92	8
Hillsborough	COUNTRY MEADOWS/GOLDEN LAKES	PAA&LI	GCI	III	0.02	0.02	32
Hillsborough	COUNTRY MEADOWS/GOLDEN LAKES	PAA&LI	OPAA	III	0.00	0.00	5
Hillsborough	COUNTRY MEADOWS/GOLDEN LAKES	FP	NA	III	0.02	0.02	
Hillsborough	COUNTRY MEADOWS/GOLDEN LAKES	GWR&IPR	RIB	IV	0.05	0.05	5
Hillsborough	DALE MABRY	PAA&LI	GCI	III	0.98	0.48	498

County	Reuse System Name	Reuse Type	Reuse Sub-Type	Part	Cap (mgd)	Flow (mgd)	Area (acres)
Hillsborough	DALE MABRY	PAA&LI	RI	III	1.21	0.96	
Hillsborough	DALE MABRY	IND	ATP	VII	0.03	0.03	
Hillsborough	EAGLES	GWR&IPR	RIB	IV	0.30	0.05	2
Hillsborough	FALKENBURG ROAD	IND	ATP	VII	0.24	0.24	
Hillsborough	FALKENBURG ROAD	PAA&LI	OPAA	III	0.11	0.07	201
Hillsborough	FALKENBURG ROAD	IND	AOF	VII	0.44	0.44	
Hillsborough	MACDILL AIR FORCE BASE	AI	OC	II	1.20	0.63	
Hillsborough	NORTHWEST REGIONAL	IND	ATP	VII	0.14	0.14	
Hillsborough	NORTHWEST REGIONAL	PAA&LI	OPAA	III	0.16	0.03	41
Hillsborough	NORTHWEST REGIONAL	PAA&LI	GCI	III	0.41	0.11	136
Hillsborough	NORTHWEST REGIONAL	PAA&LI	RI	III	0.45	0.34	
Hillsborough	PEBBLE CREEK VILLAGE	PAA&LI	GCI	III	0.39	0.07	99
Hillsborough	PEBBLE CREEK VILLAGE	PAA&LI	OPAA	III	0.00	0.00	1
Hillsborough	RICE CREEK UTILITY COMPANY	GWR&IPR	RIB	IV	0.30	0.09	
Hillsborough	SOUTH COUNTY REGIONAL	PAA&LI	GCI	III	1.43	0.32	843
Hillsborough	SOUTH COUNTY REGIONAL	IND	AOF	VII	2.00	1.57	
Hillsborough	SOUTH COUNTY REGIONAL	PAA&LI	OPAA	III	0.13	0.08	32
Hillsborough	SOUTH COUNTY REGIONAL	IND	ATP	VII	0.04	0.04	
Hillsborough	SUMMERFIELD SUBREGIONAL PHASE I	PAA&LI	GCI	III	0.14	0.09	130
Hillsborough	SUMMERFIELD SUBREGIONAL PHASE I	PAA&LI	OPAA	III	0.01	0.05	11
Hillsborough	TAMPA/HOWARD F. CURREN	PAA&LI	OPAA	III	0.00	0.00	
Hillsborough	TAMPA/HOWARD F. CURREN	IND	ATP	VII	12.20	7.14	
Hillsborough	TAMPA/HOWARD F. CURREN	IND	AOF	VII	0.67	0.67	
Hillsborough	VALRICO	PAA&LI	GCI	III	1.30	1.84	710
Hillsborough	VALRICO	AI	OC	II	2.00	0.52	263
Hillsborough	VALRICO	IND	ATP	VII	0.27	0.27	
Hillsborough	VAN DYKE	PAA&LI	OPAA	III	0.19	0.18	193
Hillsborough	VAN DYKE	PAA&LI	GCI	III	0.79	0.50	260
Hillsborough	WINDEMERE/SCARECROW UTIL.	PAA&LI	OPAA	III	0.26	0.11	
County Subtotals					27.89	17.15	3462
Indian River	IRCUD/LAURELWOOD SUBDIVISION	GWR&IPR	RIB	IV	0.10	0.06	
Indian River	IRCUD/SEA OAKS CONDOMINIUMS	PAA&LI	RI	III	0.21	0.14	20
Indian River	IRCUD/VISTA ROYALE CONDOMINIUMS	OTH	OTH	NA	0.75	0.33	139
Indian River	IRCUD/WEST REGIONAL	WL	NA	NA	2.00	0.52	130

County	Reuse System Name	Reuse Type	Reuse Sub-Type	Part	Cap (mgd)	Flow (mgd)	Area (acres)
Indian River	IRCUD/WEST REGIONAL	GWR&IPR	RIB	IV	2.78	0.40	20
Indian River	IRCUD/WEST REGIONAL	PAA&LI	GCI	III	3.03	0.96	4
Indian River	SEBASTIAN HIGHLANDS	GWR&IPR	RIB	IV	0.14	0.07	
Indian River	VERO BEACH	PAA&LI	GCI	III	0.20	0.20	115
Indian River	VERO BEACH	PAA&LI	RI	III	1.62	1.62	1100
Indian River	VERO BEACH	PAA&LI	OPAA	III	0.14	0.14	140
Indian River	VERO BEACH	GWR&IPR	AF	IV	0.05	0.05	
Indian River	VERO BEACH	IND	ATP	VII	0.38	0.38	
Indian River	VERO BEACH	IND	AOF	VII	0.23	0.23	
County Subtotals					11.62	5.08	1668
Jackson	JACKSON CORRECTIONAL INSTITUTE	AI	OC	II	0.22	0.21	28
Jackson	SNEADS	AI	OC	II	0.50	0.57	20
Jackson	SNEADS	OTH	NA	NA	0.50	0.57	20
County Subtotals					1.21	1.35	68
Jefferson	JEFFERSON CORRECTIONAL INSTITUTE	OTH	NA	NA	0.18	0.12	2
Jefferson	JEFFERSON CORRECTIONAL INSTITUTE	AI	OC	II	0.18	0.12	2
Jefferson	MONTICELLO	WL	NA	NA	1.00	0.46	
County Subtotals					1.36	0.70	4
Lafayette	MAYO	AI	OC	II	0.15	0.09	33
Lafayette	MAYO CORRECTIONAL INSTITUTION	GWR&IPR	RIB	IV	0.21	0.15	
County Subtotals					0.36	0.24	33
Lake	CLERBROOK RV RESORTS	GWR&IPR	RIB	IV	0.12	0.05	
Lake	CLERMONT	AI	OC	II	0.95	0.77	
Lake	EUSTIS	AI	OC	II	12.20	0.97	220
Lake	GROVELAND	AI	OC	II	0.25	0.07	
Lake	LAKE CORRECTIONAL INSTITUTE	AI	OC	II	0.18	0.12	
Lake	LEESBURG	AI	OC	II	3.50	3.39	320
Lake	MID-FLORIDA LAKES	AI	OC	II	0.18	0.12	
Lake	MOUNT DORA	AI	OC	II	1.50	0.80	
Lake	OAK SPRINGS MHP	GWR&IPR	RIB	IV	0.15	0.10	
Lake	PLANTATION @ LEESBURG	PAA&LI	GCI	III	0.10	0.04	
Lake	PLANTATION @ LEESBURG	GWR&IPR	RIB	IV	0.10	0.05	
Lake	SOUTHLAKE COMMUNITY	GWR&IPR	RIB	IV	0.30	0.15	3

County	Reuse System Name	Reuse Type	Reuse Sub-Type	Part	Cap (mgd)	Flow (mgd)	Area (acres)
Lake	SUNLAKE ESTATES	GWR&IPR	RIB	IV	0.15	0.02	
Lake	SUNSHINE PARKWAY	GWR&IPR	RIB	IV	0.15	0.07	
Lake	TAVARES/CAROLINE ST.	GWR&IPR	RIB	IV	0.75	0.62	
Lake	TAVARES/WOODLEA ROAD	GWR&IPR	RIB	IV	1.00	0.44	
Lake	THOUSAND TRAILS	GWR&IPR	RIB	IV	0.14	0.04	4
Lake	UMATILLA	GWR&IPR	AF	IV	0.20	0.15	
Lake	UMATILLA	GWR&IPR	RIB	IV	0.10	0.05	
Lake	VALENCIA TERRACE SUBDIVISION	GWR&IPR	RIB	IV	0.10	0.06	
Lake	VILLAGES	PAA&LI	GCI	III	1.23	0.68	181
Lake	VILLAGES	GWR&IPR	RIB	IV	0.50	0.17	6
Lake	VILLAGES	PAA&LI	OPAA	III	0.12	0.00	17
Lake	WATER OAK ESTATES	AJ	OC	II	0.20	0.07	
Lake	WEKIVA FALLS RESORT CAMPGROUND	GWR&IPR	RIB	IV	0.10	0.06	
County Subtotals					24.26	9.05	751
Lee	BONITA SPRINGS	PAA&LI	GCI	III	4.80	4.80	2400
Lee	BONITA SPRINGS COUNTRY CLUB	GWR&IPR	RIB	IV	0.50	0.08	3
Lee	BUCCANEER MOBILE ESTATES	GWR&IPR	RIB	IV	0.17	0.14	
Lee	CAPE CORAL-EVEREST PARKWAY	PAA&LI	RI	III	25.35	12.53	
Lee	CITRUS PARK/NORTH	GWR&IPR	RIB	IV	0.20	0.07	
Lee	CROSS CREEK COUNTRY CLUB	PAA&LI	GCI	III	0.25	0.08	60
Lee	DEL TURA COUNTRY CLUB	PAA&LI	GCI	III	0.20	0.13	81
Lee	DEL VERA	PAA&LI	GCI	III	0.13	0.04	38
Lee	DONAX WATER RECLAMATION FACILITY	PAA&LI	GCI	III	1.07	0.86	138
Lee	EAGLE RIDGE	PAA&LI	GCI	III	0.44	0.26	80
Lee	FIDDLESTICKS COUNTRY CLUB	PAA&LI	GCI	III	1.00	0.08	250
Lee	FIESTA VILLAGE	PAA&LI	GCI	III	0.78	0.59	335
Lee	FIESTA VILLAGE	PAA&LI	OPAA	III	0.07	0.05	42
Lee	FOREST UTILITIES	PAA&LI	GCI	III	1.00	0.23	280
Lee	FORT MYERS BEACH	PAA&LI	OPAA	III	0.23	0.19	62
Lee	FORT MYERS BEACH	PAA&LI	RI	III	0.23	0.22	54
Lee	FORT MYERS BEACH	PAA&LI	GCI	III	1.23	0.98	410
Lee	FORT MYERS BEACH	GWR&IPR	RIB	IV	0.50	0.87	52
Lee	FORT MYERS BEACH	OTH	OTH	NA	0.35	0.35	
Lee	FORT MYERS BEACH	IND	AOF	VII	0.90	0.13	

County	Reuse System Name	Reuse Type	Reuse Sub-Type	Part	Cap (mgd)	Flow (mgd)	Area (acres)
Lee	FORT MYERS/CENTRAL	PAA&LI	OPAA	III	0.21	0.08	59
Lee	FORT MYERS/CENTRAL	IND	AOF	VII	1.30	0.50	
Lee	FOUNTAIN LAKES	GWR&IPR	RIB	IV	0.19	0.08	4
Lee	GASPARILLA ISLAND WATER	PAA&LI	GCI	III	0.71	0.19	100
Lee	GATEWAY SERVICES DISTRICT I	PAA&LI	RI	III	0.88	0.58	700
Lee	GATEWAY SERVICES DISTRICT I	PAA&LI	OPAA	III	0.13	0.08	100
Lee	GULF COAST CENTER	GWR&IPR	RIB	IV	0.10	0.08	
Lee	HUNTER'S RIDGE	PAA&LI	GCI	III	0.18	0.18	63
Lee	JAMAICA BAY WEST	GWR&IPR	RIB	IV	0.30	0.15	
Lee	JETPORT PACKAGE PLANT	WL	NA	NA	0.15	0.06	
Lee	LAKE FAIRWAYS/FFEC-SIX	PAA&LI	GCI	III	0.45	0.16	32
Lee	LEHIGH UTILITIES	PAA&LI	GCI	III	0.62	0.34	55
Lee	LEHIGH UTILITIES	GWR&IPR	RIB	IV	1.48	1.13	
Lee	MATLACHA	GWR&IPR	RIB	IV	0.25	0.10	
Lee	NORTH FORT MYERS UTILITY	PAA&LI	GCI	III	1.10	0.44	
Lee	NORTH FORT MYERS UTILITY	PAA&LI	RI	III	0.60	0.19	
Lee	SAN CARLOS	PAA&LI	GCI	III	0.21	0.21	
Lee	SOUTH SEAS PLANTATION	AI	OC	II	0.22	0.11	
Lee	SOUTH SEAS PLANTATION	GWR&IPR	RIB	IV	0.23	0.12	
Lee	THREE OAKS	PAA&LI	GCI	III	1.16	0.56	205
Lee	WATERWAY ESTATES	PAA&LI	GCI	III	0.30	0.00	91
County Subtotals					50.14	28.01	5693
Leon	KILLEARN LAKES	AI	OC	II	0.35	0.22	120
Leon	KILLEARN LAKES	GWR&IPR	RIB	IV	0.06	0.05	4
Leon	LAKE JACKSON	GWR&IPR	RIB	IV	0.56	0.20	6
Leon	T.P. SMITH	AI	OC	II	24.34	16.86	1995
County Subtotals					25.31	17.33	2125
Levy	CEDAR KEY	AI	OC	II	0.10	0.10	2
Levy	CHIEFLAND	GWR&IPR	RIB	IV	0.25	0.22	2
Levy	WILLISTON	AI	OC	II	0.45	0.27	60
County Subtotals					0.80	0.59	64
Liberty	LIBERTY CORRECTIONAL INSTITUTION	GWR&IPR	RIB	IV	0.20	0.11	
County Subtotals					0.20	0.11	

County	Reuse System Name	Reuse Type	Reuse Sub-Type	Part	Cap (mgd)	Flow (mgd)	Area (acres)
Manatee	BRADENTON	PAA&LI	GCI	III	0.17	0.17	109
Manatee	BRADENTON	PAA&LI	OPAA	III	0.02	0.02	41
Manatee	BRADENTON	AI	OC	III	0.03	0.03	225
Manatee	MANATEE COUNTY NORTH REGIONAL	PAA&LI	GCI	III	0.20	0.20	200
Manatee	MANATEE COUNTY NORTH REGIONAL	AI	EC	III	2.23	2.23	2000
Manatee	MANATEE COUNTY SE REGIONAL	PAA&LI	GCI	III	0.20	0.20	91
Manatee	MANATEE COUNTY SE REGIONAL	AI	EC	III	2.32	2.32	4000
Manatee	MANATEE COUNTY SW SUBREGIONAL	PAA&LI	GCI	III	1.99	1.99	561
Manatee	MANATEE COUNTY SW SUBREGIONAL	AI	EC	III	1.23	1.23	1500
Manatee	PALMETTO	PAA&LI	GCI	III	0.23	0.08	119
Manatee	PALMETTO	AI	OC	II	0.13	0.03	9
County Subtotals					8.75	8.51	8855
Marion	BELLEVIEW	AI	OC	II	0.30	↔ 0.31	20
Marion	BELLEVIEW # 2A	PAA&LI	GCI	III	0.35	0.23	
Marion	CITRUS PARK SUBDIVISION	PAA&LI	OPAA	III	0.10	0.05	
Marion	DUNNELLON	AI	EC	II	0.70	0.70	
Marion	LANDFAIR	GWR&IPR	RIB	IV	0.11	0.07	
Marion	MARION CORRECTIONAL INSTITUTION	AI	OC	II	0.44	0.43	90
Marion	MARION OAKS	GWR&IPR	RIB	IV	0.20	0.18	2
Marion	OAK RUN	PAA&LI	GCI	III	0.17	0.00	36
Marion	OAK RUN	PAA&LI	OPAA	III	0.12	0.00	25
Marion	OCALA #2	AI	OC	II	5.32	3.53	604
Marion	OCALA #2	PAA&LI	OPAA	III	0.75	0.00	20
Marion	OCALA, WWTP # 1	PAA&LI	OPAA	III	0.10	0.08	8
Marion	OCALA, WWTP # 1	GWR&IPR	RIB	IV	0.10	0.10	10
Marion	OCALA, WWTP # 1	PAA&LI	GCI	III	1.47	1.35	327
Marion	SILVER SPRINGS SHORES	AI	OC	II	1.00	0.36	130
Marion	SILVER SPRINGS SHORES	GWR&IPR	RIB	IV	0.50	0.21	8
Marion	SPRUCE CREEK SOUTH	GWR&IPR	RIB	IV	0.11	0.05	
Marion	SPRUCE CREEK SOUTH	PAA&LI	OPAA	III	0.11	0.04	
Marion	STONECREST PUD	GWR&IPR	RIB	IV	0.15	0.01	2
County Subtotals					12.10	7.69	1282
Martin	FISHERMAN'S COVE OF STUART	GWR&IPR	RIB	IV	0.06	0.06	2
Martin	HYDRATECH UTILITIES	GWR&IPR	RIB	IV	0.60	0.02	2

County	Reuse System Name	Reuse Type	Reuse Sub-Type	Part	Cap (mgd)	Flow (mgd)	Area (acres)
Martin	HYDRATECH UTILITIES	PAA&LI	GCI	III	1.20	0.51	150
Martin	IBSCO/JENSEN PARK ESTATES	GWR&IPR	RIB	IV	0.20	0.06	2
Martin	INDIAN RIVER PLANTATION	PAA&LI	GCI	III	0.30	0.13	70
Martin	INDIANTOWN COMPANY	GWR&IPR	RIB	IV	0.11	0.09	4
Martin	INDIANTOWN COMPANY	AI	EC	III	0.14	0.11	20
Martin	LEILANI HEIGHTS UTL CORP	GWR&IPR	RIB	IV	0.15	0.10	1
Martin	MARTIN CORRECTIONAL INSTITUTE	AI	EC	III	0.60	0.28	87
Martin	MARTIN COUNTY UTIL. NORTH	PAA&LI	OPAA	III	0.04	0.01	10
Martin	MARTIN COUNTY UTIL. NORTH	PAA&LI	RI	III	0.54	0.17	157
Martin	MARTIN COUNTY UTIL. NORTH	PAA&LI	GCI	III	0.35	0.11	72
Martin	MARTIN COUNTY UTIL./DIXIE PARK.	PAA&LI	GCI	III	0.70	0.70	208
Martin	MARTIN COUNTY UTIL/MARTIN DOWNS	PAA&LI	GCI	III	2.00	0.61	
Martin	MILES GRANT CONDO	PAA&LI	GCI	III	0.30	0.12	56
Martin	PIPERS LANDING	PAA&LI	GCI	III	0.10	0.07	66
Martin	SAILFISH POINT	PAA&LI	GCI	III	0.26	0.12	126
Martin	SANDPEBBLE BEACH CLUB/JOE'S POINT	OTH	OTH	NA	0.10	0.03	
Martin	ST. LUCIE FALLS DEVELOPMENT	GWR&IPR	RIB	IV	0.17	0.03	
County Subtotals					7.92	3.32	1033
Monroe	KEY WEST RESORT UTILITY	PAA&LI	GCI	III	0.05	0.05	
County Subtotals					0.05	0.05	
Nassau	HILLIARD	AI	OC	II	0.16	0.26	22
Nassau	SOUTHERN STATES UTIL. /AMELIA ISLAND	PAA&LI	GCI	III	1.59	0.66	345
Nassau	SUN RAY UTILITY	GWR&IPR	RIB	IV	0.19	0.04	12
County Subtotals					1.93	0.96	378
Okaloosa	CRESTVIEW	AI	OC	II	2.10	1.25	240
Okaloosa	CRESTVIEW INDUSTRIAL PARK	PAA&LI	OPAA	III	0.10	0.03	
Okaloosa	DESTIN WATER USERS	PAA&LI	OPAA	III	0.66	0.25	90
Okaloosa	DESTIN WATER USERS	PAA&LI	GCI	III	1.20	0.35	153
Okaloosa	DESTIN WATER USERS	GWR&IPR	AF	IV	0.30	0.09	7
Okaloosa	EGLIN A.F.B. AUX FIELD #3	AI	OC	II	0.13	0.02	
Okaloosa	EGLIN A.F.B. MAIN BASE	AI	OC	II	1.00	0.51	
Okaloosa	EGLIN A.F.B. PLEW	AI	OC	II	1.50	0.82	
Okaloosa	FT. WALTON BEACH	PAA&LI	OPAA	III	3.10	2.91	428

County	Reuse System Name	Reuse Type	Reuse Sub-Type	Part	Cap (mgd)	Flow (mgd)	Area (acres)
Okaloosa	FT. WALTON BEACH	PAA&LI	GCI	III	1.55	0.41	330
Okaloosa	HURLBURT FIELD AIR FORCE BASE	WL	NA	NA	1.00	0.67	660
Okaloosa	MARY ESTHER	AI	OC	II	1.10	0.65	180
Okaloosa	NICEVILLE/VALPARAISO REGIONAL	PAA&LI	GCI	III	0.65	0.40	69
Okaloosa	NICEVILLE/VALPARAISO REGIONAL	PAA&LI	OPAA	III	0.07	0.00	5
Okaloosa	NICEVILLE/VALPARAISO REGIONAL	AI	OC	II	3.00	2.20	290
Okaloosa	OKALOOSA CORRECTIONAL INSTITUTE	GWR&IPR	AF	IV	0.23	0.10	10
Okaloosa	OKALOOSA WTR & SWR SYSTEM	AI	OC	II	6.50	4.36	
Okaloosa	RUSSELL F.W.STEPHENSON	GWR&IPR	RIB	IV	1.00	0.42	
County Subtotals					25.18	15.43	2462
Okeechobee	AMERICAN ADVENTURES CRYSTAL LAKES	GWR&IPR	RIB	IV	0.10	0.01	
Okeechobee	OKEECHOBEE	AI	EC	III	0.40	0.48	418
Okeechobee	OKEECHOBEE	AI	OC	II	0.30	0.00	310
Okeechobee	OKEECHOBEE CORRECTIONAL INSTITUTION	AI	OC	II	0.03	0.03	86
County Subtotals					0.83	0.52	814
Orange	APOPKA	PAA&LI	OPAA	III	0.69	0.19	99
Orange	APOPKA	AI	OC	II	0.71	0.71	
Orange	APOPKA	PAA&LI	GCI	III	0.80	0.54	130
Orange	APOPKA	IND	ATP	VII		0.29	
Orange	APOPKA	PAA&LI	RI	III	0.30	0.08	77
Orange	FAIRWAYS COUNTRY CLUB	PAA&LI	GCI	III	0.15	0.12	56
Orange	HOWARD JOHNSON'S HOTEL	GWR&IPR	RIB	IV	0.13	0.05	
Orange	LAKE NONA	PAA&LI	GCI	III	0.33	0.03	135
Orange	OCOEE STP #2	GWR&IPR	RIB	IV	2.50	0.73	
Orange	OCOEE STP #2	PAA&LI	GCI	III	0.50	0.20	
Orange	OCPUD/CYPRESS WALK SUBREGIONAL	PAA&LI	GCI	III	0.69	0.43	158
Orange	OCPUD/EASTERLY SUBREGIONAL	GWR&IPR	RIB	IV	2.50	0.12	90
Orange	OCPUD/EASTERLY SUBREGIONAL	IND	ATP	VII	0.43	0.43	
Orange	OCPUD/EASTERLY SUBREGIONAL	IND	AOF	VII	8.19	5.69	
Orange	OCPUD/EASTERLY SUBREGIONAL	WL	NA	NA	6.20	3.74	300
Orange	OCPUD/MEADOW WOODS SUBDIVISION	PAA&LI	OPAA	III	1.00	0.63	
Orange	OCPUD/NORTHWEST SERVICE AREA	GWR&IPR	RIB	IV	4.50	2.75	37
Orange	ORLANDO/CONSERV I	PAA&LI	OPAA	III	0.74	0.74	572
Orange	ORLANDO/CONSERV I	IND	ATP	VII	0.07	0.07	

County	Reuse System Name	Reuse Type	Reuse Sub-Type	Part	Cap (mgd)	Flow (mgd)	Area (acres)
Orange	ORLANDO/CONSERV I	PAA&LI	GCI	III	0.08	0.08	25
Orange	ORLANDO/CONSERV I	GWR&IPR	RIB	IV	6.25	2.97	110
Orange	ORLANDO/CONSERV I	FP	NA	III	5.60	0.00	
Orange	ORLANDO/CONSERV II	GWR&IPR	RIB	IV	15.88	15.89	145
Orange	ORLANDO/CONSERV II	AI	OC	II	2.93	4.85	1015
Orange	ORLANDO/CONSERV II	AI	EC	III	26.91	8.33	4348
Orange	REEDY CREEK IMPROVEMENT DISTRICT	GWR&IPR	RIB	IV	12.50	8.11	86
Orange	REEDY CREEK IMPROVEMENT DISTRICT	PAA&LI	OPAA	III	2.50	1.41	1000
Orange	REEDY CREEK IMPROVEMENT DISTRICT	IND	ATP	VII	0.36	0.36	
Orange	ROCK SPRINGS MOBILE HOME PARK	GWR&IPR	RIB	IV	0.08	0.06	
Orange	ROCK SPRINGS MOBILE HOME PARK	AI	OC	II	0.07	0.05	
Orange	STARLIGHT RANCH MHP	GWR&IPR	RIB	IV	0.12	0.09	
Orange	UNIVERSITY CENTRAL FLORIDA	IND	AOF	VII	0.00	0.00	
Orange	UNIVERSITY CENTRAL FLORIDA	PAA&LI	OPAA	III	0.50	0.37	40
Orange	UNIVERSITY SHORES #1	PAA&LI	OPAA	III	0.29	0.40	67
Orange	UNIVERSITY SHORES #1	GWR&IPR	AF	IV	0.25	0.10	2
Orange	UNIVERSITY SHORES #1	GWR&IPR	RIB	IV	0.33	0.25	14
Orange	WEDGEFIELD SUBDIVISION	PAA&LI	GCI	III	0.34	0.13	120
Orange	WINTER PARK	PAA&LI	OPAA	III	0.27	0.09	88
Orange	WINTER PARK	PAA&LI	GCI	III	0.35	0.26	190
Orange	ZELLWOOD STATION MHP	GWR&IPR	RIB	IV	0.30	0.13	
County Subtotals					106.33	61.45	8902
Osceola	BUENAVENTURA LAKES	WL	NA	NA	0.10	0.05	169
Osceola	BUENAVENTURA LAKES	PAA&LI	GCI	III	0.50	0.11	65
Osceola	CAPTAIN KIDD	GWR&IPR	RIB	IV	0.20	0.08	
Osceola	KISSIMMEE GOOD SAMARITAN RETIREMENT VILLAG	PAA&LI	OPAA	III	0.21	0.14	
Osceola	KISSIMMEE/CAMELOT	PAA&LI	RI	III	0.45	0.45	
Osceola	KISSIMMEE/CAMELOT	AI	OC	II	1.60	0.28	180
Osceola	KISSIMMEE/CAMELOT	PAA&LI	GCI	III	0.77	0.26	180
Osceola	KISSIMMEE/CAMELOT	GWR&IPR	RIB	IV	1.40	0.95	149
Osceola	KISSIMMEE/CAMELOT	PAA&LI	OPAA	III	2.00	0.56	1088
Osceola	KISSIMMEE/PARKWAY	OTH	OTH	II	1.50	0.38	30
Osceola	KISSIMMEE/PARKWAY	PAA&LI	GCI	III	0.49	0.14	183
Osceola	KISSIMMEE/PARKWAY	PAA&LI	RI	III	0.61	0.08	407

County	Reuse System Name	Reuse Type	Reuse Sub-Type	Part	Cap (mgd)	Flow (mgd)	Area (acres)
Osceola	KISSIMMEE/PARKWAY	PAA&LI	OPAA	III	0.25	0.02	95
Osceola	KISSIMMEE/SANDHILL ROAD	PAA&LI	OPAA	III	0.20	0.16	30
Osceola	KISSIMMEE/SANDHILL ROAD	GWR&IPR	RIB	IV	2.00	1.13	12
Osceola	KISSIMMEE/SANDHILL ROAD	PAA&LI	RI	III	1.10	0.17	275
Osceola	KISSIMMEE/SOUTH BERMUDA AVENUE	PAA&LI	GCI	III	0.40	0.30	170
Osceola	KISSIMMEE/SOUTH BERMUDA AVENUE	GWR&IPR	RIB	IV	10.70	4.65	309
Osceola	KISSIMMEE/SOUTH BERMUDA AVENUE	IND	AOF	VII	1.02	0.36	
Osceola	KISSIMMEE/WESTERN	GWR&IPR	RIB	IV	2.66	0.86	21
Osceola	KISSIMMEE/WESTERN	GWR&IPR	AF	IV	0.13	0.12	26
Osceola	ORLANDO HYATT HOTEL	GWR&IPR	AF	IV	0.30	0.20	13
Osceola	POINCIANA #2	AI	OC	II	0.50	0.37	226
Osceola	POINCIANA INDUSTRIAL PARK #1	GWR&IPR	RIB	IV	0.35	0.19	9
Osceola	SIESTA LAGO MOBILE HOME PARK	GWR&IPR	RIB	IV	0.10	0.10	
Osceola	ST CLOUD	AI	OC	II	2.20	1.55	
County Subtotals					31.73	13.64	3637
Palm Beach	A GARDEN WALK	GWR&IPR	RIB	IV	0.05	0.08	6
Palm Beach	BOCA RATON (PROJECT IRIS)	IND	ATP	VII	2.00	1.13	
Palm Beach	BOCA RATON (PROJECT IRIS)	PAA&LI	OPAA	III	2.10	0.46	410
Palm Beach	BOCA RATON (PROJECT IRIS)	PAA&LI	RI	III	8.00	0.10	1410
Palm Beach	BOCA RATON (PROJECT IRIS)	PAA&LI	GCI	III	2.90	0.00	300
Palm Beach	LOXAHATCHEE ENV. CONTROL DIST.	PAA&LI	GCI	III	5.00	2.87	1300
Palm Beach	LOXAHATCHEE ENV. CONTROL DIST.	IND	ATP	VII	1.00	0.87	10
Palm Beach	OKEELANTA CORPORATION	GWR&IPR	RIB	IV	0.23	0.03	
Palm Beach	PALM BCH CO. SOUTHERN REGIONAL	IND	ATP	VII	4.00	1.08	
Palm Beach	ROYAL PALM BCH VILLAGE UTIL	GWR&IPR	RIB	IV	1.24	0.69	20
Palm Beach	SEACOAST UTILITIES PGA	PAA&LI	RI	III	0.22	0.07	31
Palm Beach	SEACOAST UTILITIES PGA	PAA&LI	GCI	III	7.70	0.28	1045
Palm Beach	SEACOAST UTILITIES PGA	PAA&LI	OPAA	III	0.08	0.05	10
County Subtotals					34.52	7.70	4542
Pasco	CENTRAL PASCO REUSE SYSTEM	AI	OC	II	0.90	0.62	
Pasco	CENTRAL PASCO REUSE SYSTEM	AI	EC	III	1.00	0.23	
Pasco	DADE CITY	PAA&LI	OPAA	III	1.40	0.75	
Pasco	EAST PASCO REUSE SYSTEM	PAA&LI	RI	III	3.50	0.35	
Pasco	EAST PASCO REUSE SYSTEM	PAA&LI	GCI	III	1.02	0.71	

County	Reuse System Name	Reuse Type	Reuse Sub-Type	Part	Cap (mgd)	Flow (mgd)	Area (acres)
Pasco	EAST PASCO REUSE SYSTEM	GWR&IPR	RIB	IV	0.28	0.47	
Pasco	EAST PASCO REUSE SYSTEM	AI	EC	III	0.85	0.21	
Pasco	PALM TERRACE GARDENS	AI	OC	II	0.13	0.09	2
Pasco	SHADY HILLS	GWR&IPR	RIB	IV	1.00	0.53	
Pasco	WEST PASCO REUSE SYSTEM	PAA&LI	GCI	III	5.09	3.21	
Pasco	WEST PASCO REUSE SYSTEM	PAA&LI	RI	III	0.15	0.15	
Pasco	WEST PASCO REUSE SYSTEM	GWR&IPR	RIB	IV	6.79	2.20	
Pasco	WEST PASCO REUSE SYSTEM	WL	NA	NA	0.80	0.00	
Pasco	WEST PASCO REUSE SYSTEM	PAA&LI	OPAA	III	0.01	0.01	
Pasco	ZEPHYRHILLS	PAA&LI	GC	III	0.48	0.35	62
Pasco	ZEPHYRHILLS	PAA&LI	OPAA	III	0.95	0.68	122
County Subtotals					24.33	10.55	186
Pinellas	BELLEAIR	PAA&LI	GCI	III	1.70	0.34	358
Pinellas	CLEARWATER/MARSHALL ST	PAA&LI	OPAA	III	0.19	0.01	5
Pinellas	CLEARWATER/MARSHALL ST	PAA&LI	GCI	III	23.30	0.86	300
Pinellas	DUNEDIN/MAINLAND	PAA&LI	OPAA	III	2.00	1.00	
Pinellas	EASTLAKE WOODLANDS	PAA&LI	OPAA	III	0.95	0.13	
Pinellas	LARGO	IND	AOF	VII	3.00	1.00	
Pinellas	LARGO	IND	ATP	VII	1.50	1.00	
Pinellas	LARGO	PAA&LI	OPAA	III	1.50	0.50	150
Pinellas	LARGO	PAA&LI	RI	III	6.50	0.75	160
Pinellas	LARGO	PAA&LI	GCI	III	2.50	1.75	900
Pinellas	NORTHWEST	IND	AOF	VII	0.05	0.05	
Pinellas	NORTHWEST	PAA&LI	RI	III	3.26	0.73	379
Pinellas	NORTHWEST	PAA&LI	GCI	III	9.89	4.44	1194
Pinellas	NORTHWEST	IND	ATP	VII	0.16	0.16	
Pinellas	NORTHWEST	PAA&LI	OPAA	III	3.00	0.63	879
Pinellas	OLDSMAR	PAA&LI	GCI	III	3.00	0.05	
Pinellas	ON TOP OF THE WORLD	PAA&LI	OPAA	III	0.60	0.37	
Pinellas	PINE RIDGE	PAA&LI	OPAA	III	0.70	0.23	
Pinellas	SOUTH CROSS BAYOU	PAA&LI	OPAA	III	14.00	2.94	36480
Pinellas	ST PETERSBURG DUAL DISTRIBUTION SYSTEM	PAA&LI	OPAA	III	11.20	11.20	4088
Pinellas	ST PETERSBURG DUAL DISTRIBUTION SYSTEM	PAA&LI	RI	III	5.00	5.00	1832
Pinellas	ST PETERSBURG DUAL DISTRIBUTION SYSTEM	PAA&LI	GCI	III	2.60	2.60	936

County	Reuse System Name	Reuse Type	Reuse Sub-Type	Part	Cap (mgd)	Flow (mgd)	Area (acres)
Pinellas	ST PETERSBURG DUAL DISTRIBUTION SYSTEM	IND	AOF	VII	0.50	0.50	
Pinellas	TARPON SPRINGS	PAA&LI	OPAA	III	0.23	0.23	
Pinellas	TARPON SPRINGS	PAA&LI	GCI	III	0.08	0.08	113
Pinellas	TARPON SPRINGS	IND	ATP	VII	0.50	0.50	
Pinellas	TARPON SPRINGS	PAA&LI	RI	III	0.11	0.11	
County Subtotals					98.03	37.15	47774
Polk	AUBURNDALE	AI	EC	III	0.75	1.45	100
Polk	BARTOW	IND	ATP	VII	4.00	2.62	
Polk	BRYN MAWR	GWR&IPR	RIB	IV	0.16	0.07	
Polk	CENTRAL REGIONAL	AI	EC	III	0.50	0.00	70
Polk	CENTRAL REGIONAL	IND	ATP	VII	0.01	0.01	
Polk	CENTRAL REGIONAL	GWR&IPR	RIB	IV	1.10	0.42	23
Polk	CYPRESS LAKES	PAA&LI	GCI	III	0.16	0.10	132
Polk	FORT MEADE	IND	AOF	VII	1.00	0.46	
Polk	FORT MEADE	WL	NA	NA	0.00	0.00	360
Polk	GARDEN GROVE WATER CO/CYPRESSWOOD	AI	EC	III	0.72	0.67	128
Polk	GRENELEFE GOLF & RACQUET CLUB	PAA&LI	GCI	III	0.68	0.28	110
Polk	HAINES CITY	AI	EC	III	0.96	0.02	20
Polk	HAINES CITY	AI	OC	II	1.46	0.55	170
Polk	LAKE ALFRED	AI	EC	III	0.29	0.29	150
Polk	LAKE WALES UTIL. CO/FEDHAVEN	AI	OC	II	0.13	0.11	22
Polk	LAKELAND	WL	NA	NA	14.00	1.64	1400
Polk	LAKELAND	IND	AOF	VII	7.00	3.81	
Polk	MEADOWLANDS REGIONAL	OTH	OTH	NA	0.20	0.08	0
Polk	MEADOWLANDS REGIONAL	IND	ATP	VII	0.01	0.01	
Polk	MT OLIVE HEIGHTS	GWR&IPR	RIB	IV	0.10	0.07	1
Polk	MT OLIVE HEIGHTS	IND	ATP	VII	0.01	0.01	
Polk	NORTHEAST REGIONAL	IND	ATP	VII	0.01	0.01	
Polk	NORTHEAST REGIONAL	GWR&IPR	RIB	IV	0.60	0.17	5
Polk	PCUD/OAK HILL ESTATES	GWR&IPR	RIB	IV	0.20	0.00	3
Polk	PCUD/OAK HILL ESTATES	IND	ATP	VII	0.00	0.00	
Polk	PCUD/U.S. 27-192	IND	ATP	VII	0.01	0.01	
Polk	PCUD/U.S. 27-192	GWR&IPR	RIB	IV	0.60	0.26	5
Polk	POINCIANA STP #5	GWR&IPR	RIB	IV	0.66	0.50	9

County	Reuse System Name	Reuse Type	Reuse Sub-Type	Part	Cap (mgd)	Flow (mgd)	Area (acres)
Polk	POLK CORRECTIONAL INSTITUTION	AI	EC	III	0.31	0.23	3
Polk	SKYVIEW UTILITIES	AI	OC	II	0.40	0.30	
Polk	SW REGIONAL PHASE I	PAA&LI	GCI	III	0.27	0.26	110
Polk	SW REGIONAL PHASE I	PAA&LI	OPAA	III	0.31	0.26	150
Polk	SW REGIONAL PHASE I	GWR&IPR	RIB	IV	2.00	0.43	28
Polk	SW REGIONAL PHASE I	IND	ATP	VII	0.10	0.04	
Polk	SWISS GOLF CLUB	GWR&IPR	RIB	IV	0.18	0.10	
Polk	WAVERLY	GWR&IPR	RIB	IV	0.13	0.05	2
Polk	WAVERLY	IND	ATP	VII	0.01	0.01	
Polk	WINTER HAVEN #2	IND	ATP	VII	0.18	0.18	
Polk	WINTER HAVEN #2	AI	EC	III	0.50	0.15	63
Polk	WINTER HAVEN #2	PAA&LI	GCI	III	0.40	0.22	216
Polk	WINTER HAVEN #2	PAA&LI	OPAA	III	0.06	0.06	103
Polk	WINTER HAVEN #2	PAA&LI	RI	III	0.00	0.00	35
Polk	WINTER HAVEN #3	AI	OC	II	5.00	2.95	
County Subtotals					45.16	18.85	3418
Santa Rosa	HOLLEY-NAVARRE WASTEWATER SYSTEM	PAA&LI	GCI	III	0.73	0.38	94
Santa Rosa	NAVARRE BEACH	IND	ATP	VII	0.03	0.01	
Santa Rosa	PACE WATER SYSTEM #1	PAA&LI	GCI	III	0.45	0.30	190
Santa Rosa	SANTA VILLA SUBDIVISION	GWR&IPR	RIB	IV	0.12	0.07	
Santa Rosa	SOUTH SANTA ROSA UTILITIES SYSTEM	PAA&LI	GCI	III	1.10	0.75	225
Santa Rosa	SOUTH SANTA ROSA UTILITIES SYSTEM	GWR&IPR	RIB	IV	0.30	0.42	
County Subtotals					2.73	1.93	509
Sarasota	BEE RIDGE	PAA&LI	GCI	III	1.07	0.58	685
Sarasota	CAMELOT LAKES	PAA&LI	GCI	III	0.09	0.07	26
Sarasota	CENTRAL COUNTY	PAA&LI	OPAA	III	0.33	0.31	270
Sarasota	CENTRAL COUNTY	PAA&LI	RI	III	0.92	0.31	760
Sarasota	CENTRAL COUNTY	PAA&LI	GCI	III	0.75	0.63	620
Sarasota	DOLOMITE UTILITIES/FRUITVILLE	GWR&IPR	RIB	IV	0.10	0.03	1
Sarasota	DOLOMITE UTILITIES/FRUITVILLE	PAA&LI	GCI	III	0.70	0.52	210
Sarasota	FLORIDA CITIES WATER CO/SOUTH GATE	PAA&LI	GCI	III	0.24	0.20	140
Sarasota	FLORIDA CITIES WATER CO/SOUTH GATE	IND	ATP	VII	0.19	0.01	
Sarasota	KPU 27TH STREET	PAA&LI	OPAA	III	0.63	0.41	96
Sarasota	MEADOWOOD	PAA&LI	OPAA	III	0.47	0.11	110

County	Reuse System Name	Reuse Type	Reuse Sub-Type	Part	Cap (mgd)	Flow (mgd)	Area (acres)
Sarasota	MEADOWOOD	PAA&LI	GCI	III	0.51	0.44	120
Sarasota	NORTH PORT	PAA&LI	GCI	III	0.25	0.18	125
Sarasota	SARASOTA	AI	OC	II	4.82	0.69	3350
Sarasota	SARASOTA	PAA&LI	OPAA	III	0.15	0.15	
Sarasota	SARASOTA	AI	EC	III	1.22	0.22	1200
Sarasota	SARASOTA	OTH	OTH	NA	0.08	0.08	110
Sarasota	SARASOTA	PAA&LI	GCI	III	1.46	0.63	610
Sarasota	SOUTHBAY UTILITIES	PAA&LI	OPAA	III	0.25	0.14	
Sarasota	THE PLANTATION	PAA&LI	GCI	III	0.45	0.13	100
Sarasota	VENICE GARDENS #1	PAA&LI	GCI	III	1.50	1.10	330
Sarasota	VENICE GARDENS #1	PAA&LI	RI	III	0.45	0.50	100
Sarasota	VENICE/ISLAND BEACH	PAA&LI	GCI	III	1.17	0.73	285
Sarasota	VENICE/ISLAND BEACH	PAA&LI	RI	III	1.03	0.88	612
Sarasota	VENICE/ISLAND BEACH	AI	EC	III	0.03	0.00	90
Sarasota	VENICE/ISLAND BEACH	PAA&LI	OPAA	III	0.42	0.23	300
County Subtotals					19.28	9.28	10250
Seminole	ALAFAYA	GWR&IPR	RIB	IV	1.00	0.70	67
Seminole	ALAFAYA	PAA&LI	GCI	III	0.10	0.12	175
Seminole	ALTAMONTE SPRINGS REGIONAL (PROJECT APRICOT)	IND	AOF	VII	0.35	0.35	
Seminole	ALTAMONTE SPRINGS REGIONAL (PROJECT APRICOT)	IND	ATP	VII	0.35	0.35	
Seminole	ALTAMONTE SPRINGS REGIONAL (PROJECT APRICOT)	PAA&LI	RI	III	10.00	5.69	2167
Seminole	ALTAMONTE SPRINGS REGIONAL (PROJECT APRICOT)	PAA&LI	OPAA	III	0.00	0.00	3079
Seminole	CASSELBERRY	PAA&LI	GCI	III	0.36	0.20	93
Seminole	CHULUOTA	AI	OC	II	0.10	0.04	17
Seminole	ORLANDO/IRON BRIDGE RD REGIONAL	IND	ATP	VII	2.05	2.05	
Seminole	PALM VALLEY	GWR&IPR	RIB	IV	0.13	0.10	
Seminole	SANFORD	AI	EC	III	1.10	0.55	408
Seminole	SANFORD	PAA&LI	GCI	III	1.50	0.75	3
Seminole	SANFORD	PAA&LI	RI	III	0.30	0.15	81
Seminole	SANFORD	IND	ATP	VII	0.04	0.04	
Seminole	SANFORD	AI	OC	II	2.00	2.00	44
Seminole	SANFORD	PAA&LI	OPAA	III	1.30	0.65	325
Seminole	SANFORD	IND	AOF	VII	0.06	0.02	
Seminole	SEMINOLE CO/GREENWOOD LAKES	GWR&IPR	RIB	IV	1.79	1.12	45

County	Reuse System Name	Reuse Type	Reuse Sub-Type	Part	Cap (mgd)	Flow (mgd)	Area (acres)
Seminole	SEMINOLE CO/GREENWOOD LAKES	PAA&LI	OPAA	III	0.82	0.87	217
Seminole	SEMINOLE COUNTY NORTHWEST REGIONAL	GWR&IPR	RIB	IV	2.50	0.40	
Seminole	SHADOW HILLS	PAA&LI	OPAA	III	0.50	0.41	
Seminole	WINTER SPRINGS	GWR&IPR	RIB	IV	0.72	0.48	
Seminole	WINTER SPRINGS	PAA&LI	GCI	III	0.35	0.10	150
Seminole	WINTER SPRINGS	PAA&LI	OPAA	III	0.20	0.19	
Seminole	WINTER SPRINGS	AI	OC	II	0.28	0.12	
Seminole	WINTER SPRINGS	PAA&LI	RI	III	0.25	0.25	
Seminole	WINTER SPRINGS/TUSCAWILLA	PAA&LI	GCI	III	1.08	0.37	155
Seminole	WINTER SPRINGS/TUSCAWILLA	GWR&IPR	RIB	IV	0.61	0.26	7
Seminole	WINTER SPRINGS/TUSCAWILLA	AI	OC	II	0.20	0.08	40
Seminole	WINTER SPRINGS/TUSCAWILLA	PAA&LI	OPAA	III	0.38	0.26	9
Seminole	WOODLANDS (DES PINAR)	AI	OC	II	0.50	0.40	6
County Subtotals					30.92	19.08	7088
St. Johns	ANASTASIA	PAA&LI	GCI	III	0.80	0.14	108
St. Johns	INNLET BEACH	AI	OC	II	0.50	0.35	
St. Johns	JULINGTON CREEK	GWR&IPR	RIB	IV	0.10	0.05	
St. Johns	JULINGTON CREEK	PAA&LI	GCI	III	0.75	0.05	120
St. Johns	MAINLAND (S.R. 207)	AI	OC	II	0.25	0.05	
St. Johns	MARSH LANDING @ PONTE VEDRA LAKES	PAA&LI	OPAA	III	0.50	0.42	
St. Johns	NORTH BEACH UTILITIES	GWR&IPR	RIB	IV	0.21	0.11	1
St. Johns	PLAYERS CLUB SOUTH	GWR&IPR	RIB	IV	0.45	0.22	
St. Johns	PLAYERS CLUB SOUTH	AI	OC	II	0.45	0.22	
St. Johns	PONTE VEDRA	GWR&IPR	RIB	IV	0.50	0.41	26
St. Johns	SAWGRASS	PAA&LI	GCI	III	1.57	0.30	203
St. Johns	ST. AUGUSTINE SHORES UTILITIES	PAA&LI	GCI	III	0.10	0.10	17
St. Johns	ST. JOHNS COUNTY SR-16	WL	NA	NA	0.50	0.12	66
St. Johns	ST. JOHNS NORTH	GWR&IPR	RIB	IV	0.23	0.16	2
County Subtotals					6.91	2.70	542
St. Lucie	HARBOUR RIDGE P.U.D.	PAA&LI	GCI	III	0.02	0.02	180
St. Lucie	HARBOUR RIDGE P.U.D.	PAA&LI	RI	III	0.04	0.04	300
St. Lucie	HOLIDAY PINES	GWR&IPR	RIB	IV	0.21	0.13	
St. Lucie	MEADOWOOD COUNTRY CLUB	PAA&LI	GCI	III	6.28	6.28	120
St. Lucie	NETTLES ISLAND, INC./OUTDOOR RESORT	PAA&LI	OPAA	III	0.20	0.09	

County	Reuse System Name	Reuse Type	Reuse Sub-Type	Part	Cap (mgd)	Flow (mgd)	Area (acres)
St. Lucie	NORTH HUTCHINSON SERVICES	AI	OC	II	0.09	0.03	
St. Lucie	NORTH HUTCHINSON SERVICES	GWR&IPR	RIB	IV	0.10	0.04	
St. Lucie	PORT ST LUCIE UTIL SOUTHPORT	PAA&LI	GCI	III	0.51	0.36	120
St. Lucie	PORT ST LUCIE UTIL SOUTHPORT	PAA&LI	RI	III	0.24	0.09	58
St. Lucie	PORT ST LUCIE UTIL SOUTHPORT	IND	ATP	VII	0.27	0.27	
St. Lucie	PORT ST LUCIE UTIL/WESTPORT	GWR&IPR	RIB	IV	0.50	0.14	
St. Lucie	RESERVE UTILITY CORPORATION	GWR&IPR	RIB	IV	0.11	0.09	
St. Lucie	SAVANNA CLUB	GWR&IPR	RIB	IV	0.15	0.08	1
St. Lucie	SPANISH LAKES COUNTRY CLUB	GWR&IPR	AF	IV	0.04	0.04	1
St. Lucie	SPANISH LAKES COUNTRY CLUB	GWR&IPR	RIB	IV	0.13	0.08	1
St. Lucie	SPANISH LAKES EAST	GWR&IPR	RIB	IV	0.29	0.17	1
St. Lucie	SPANISH LAKES FAIRWAYS PH 1-4	GWR&IPR	RIB	IV	0.17	0.01	3
St. Lucie	SPANISH LAKES FAIRWAYS PH 1-4	PAA&LI	GCI	III	0.25	0.10	30
St. Lucie	SPANISH LAKES/RIVERFRONT	GWR&IPR	RIB	IV	0.10	0.06	1
St. Lucie	ST LUCIE WEST UTILITIES	PAA&LI	GCI	III	1.00	0.39	
St. Lucie	THE GROVE	GWR&IPR	AF	IV	0.12	0.02	0
County Subtotals					10.81	8.54	816
Sumter	SUMTER CORRECTIONAL INSTITUTE	AI	OC	II	0.35	0.12	
Sumter	WILDWOOD	PAA&LI	GCI	III	1.00	0.58	75
Sumter	WILDWOOD	GWR&IPR	RIB	IV	1.30	0.23	12
County Subtotals					2.65	0.93	87
Suwannee	ADVENT CHRISTIAN HOME	GWR&IPR	RIB	IV	0.17	0.05	
Suwannee	BRANFORD	AJ	OC	II	0.12	0.07	
Suwannee	LIVE OAK	AI	OC	II	9.38	0.77	155
County Subtotals					9.66	0.89	155
Taylor	TAYLOR CORRECTIONAL INSTITUTION	GWR&IPR	RIB	IV	0.40	0.09	12
County Subtotals					0.40	0.09	12
Volusia	DAYTONA BEACH/WESTSIDE REGIONAL	PAA&LI	RI	III	0.05	0.03	14
Volusia	DAYTONA BEACH/WESTSIDE REGIONAL	PAA&LI	OPAA	III	0.70	0.30	196
Volusia	DAYTONA BEACH/WESTSIDE REGIONAL	IND	ATP	VII	1.90	1.90	
Volusia	DAYTONA BEACH/WESTSIDE REGIONAL	PAA&LI	GCI	III	3.50	1.50	983
Volusia	DELAND REGIONAL (WILEY M NASH)	PAA&LI	OPAA	III	0.25	0.17	90
Volusia	DELAND REGIONAL (WILEY M NASH)	PAA&LI	RI	III	1.75	0.00	0

County	Reuse System Name	Reuse Type	Reuse Sub-Type	Part	Cap (mgd)	Flow (mgd)	Area (acres)
Volusia	DELAND REGIONAL (WILEY M NASH)	IND	ATP	VII	0.25	0.21	
Volusia	DELAND REGIONAL (WILEY M NASH)	PAA&LI	GCI	III	1.30	0.43	200
Volusia	DELAND/BRANDY TRAILS	AI	OC	II	0.63	0.14	70
Volusia	DELTONA LAKES	PAA&LI	GCI	III	0.90	0.53	120
Volusia	DELTONA LAKES	GWR&IPR	AF	IV	0.30	0.25	46
Volusia	EDGEWATER	PAA&LI	OPAA	III	0.36	0.13	2
Volusia	EDGEWATER	PAA&LI	RI	III	1.89	0.67	243
Volusia	HACIENDA DEL RIO	GWR&IPR	RIB	IV	0.06	0.02	
Volusia	HACIENDA DEL RIO	AI	OC	II	0.06	0.02	
Volusia	HOLLY HILL	PAA&LI	GCI	III	0.30	0.30	70
Volusia	NEW SMYRNA BEACH	PAA&LI	GCI	III	1.15	0.35	312
Volusia	NEW SMYRNA BEACH	PAA&LI	RI	III	0.11	0.22	
Volusia	ORMOND BEACH	PAA&LI	OPAA	III	0.50	0.29	
Volusia	ORMOND BEACH/BREAKAWAY TRAILS	PAA&LI	RI	III	0.30	0.12	
Volusia	ORMOND BEACH/BREAKAWAY TRAILS	OTH	NA	NA	0.30	0.12	
Volusia	PORT ORANGE	IND	ATP	VII	0.10	0.10	
Volusia	PORT ORANGE	PAA&LI	RI	III	1.65	1.24	460
Volusia	PORT ORANGE	PAA&LI	GCI	III	0.60	0.60	130
Volusia	PORT ORANGE	PAA&LI	OPAA	III	0.36	0.36	121
Volusia	SEABRIDGE	GWR&IPR	RIB	IV	0.18	0.06	1
Volusia	SUGAR MILL COUNTRY CLUB ESTATES	GWR&IPR	RIB	IV	0.27	0.21	1
Volusia	TYMBER CREEK	GWR&IPR	RIB	IV	0.13	0.07	2
Volusia	VCUD/DELTONA NORTH	GWR&IPR	RIB	IV	0.50	0.27	
Volusia	VCUD/FOUR TOWNES	GWR&IPR	RIB	IV	0.60	0.19	
Volusia	VCUD/SOUTHWEST REGIONAL	PAA&LI	GCI	III	0.25	0.15	
Volusia	VCUD/SOUTHWEST REGIONAL	GWR&IPR	RIB	IV	0.25	0.16	
Volusia	VCUD/SPRUCE CREEK FLY-IN	GWR&IPR	RIB	IV	0.35	0.18	
County Subtotals					21.80	11.29	3061
Wakulla	WAKULLA COUNTY	AI	OC	II	0.20	0.13	
County Subtotals					0.20	0.13	
Walton	FREEMPORT	GWR&IPR	RIB	IV	0.30	0.09	2
Walton	POINT WASHINGTON	GWR&IPR	RIB	IV	0.57	0.23	18
Walton	SANDESTIN UTILITY COMPANY	PAA&LI	GCI	III	1.20	0.76	482
Walton	SOUTH WALTON UTILITY COMPANY	PAA&LI	GCI	III	0.91	0.23	117

County	Reuse System Name	Reuse Type	Reuse Sub-Type	Part	Cap (mgd)	Flow (mgd)	Area (acres)
Walton	SOUTH WALTON UTILITY COMPANY	PAA&LI	OPAA	III	0.06	0.01	8
Walton	SOUTH WALTON UTILITY COMPANY	GWR&IPR	AF	IV	2.50	0.46	20
Walton	WALTON CORRECTIONAL INSTITUTION	GWR&IPR	RIB	IV	0.15	0.15	20
County Subtotals					5.68	1.93	667
Washington	WASHINGTON CO. CORRECTIONAL INST.	GWR&IPR	AF	IV	0.27	0.11	3
County Subtotals					0.27	0.11	3
Totals					826.00	401.68	139,088

Appendix E. Effluent Disposal Summary

County	Reuse System Name	Disposal Type	Disposal Sub-Type	Capacity (mgd)	Flow (mgd)
Alachua	U OF FLORIDA/LAKE ALICE	Deep Well Injection	Deep Well Injection	6.50	1.36
County Subtotals				6.50	1.36
Baker	BAKER CORRECTIONAL INSTITUTION	Other	Other	0.14	0.14
County Subtotals				0.14	0.14
Brevard	BAREFOOT BAY	Surface Water Discharges	To Other Surface Waters	0.53	0.46
Brevard	BCUD/MERRITT ISLAND REGIONAL	Deep Well Injection	Deep Well Injection	6.00	3.20
Brevard	BCUD/PORT ST. JOHN	Other	Other	0.28	0.19
Brevard	BCUD/SOUTH BEACHES	Deep Well Injection	Deep Well Injection	9.00	5.28
Brevard	COCOA	Surface Water Discharges	To Coastal or Estuarine Waters	4.50	0.67
Brevard	COCOA BEACH	Surface Water Discharges	To Coastal or Estuarine Waters	6.00	0.59
Brevard	MELBOURNE/DAVID B LEE	Deep Well Injection	Deep Well Injection	14.92	2.90
Brevard	MELBOURNE/GRANT STREET	Deep Well Injection	Deep Well Injection	14.92	3.54
Brevard	PALM BAY	Deep Well Injection	Deep Well Injection	10.00	2.15
Brevard	ROCKLEDGE	Deep Well Injection	Deep Well Injection	4.50	1.10
Brevard	WEST MELBOURNE	Deep Well Injection	Deep Well Injection	1.90	0.89
County Subtotals				72.55	20.95
Broward	BROWARD CO. NORTH REGIONAL	Deep Well Injection	Deep Well Injection	60.00	0.00
Broward	BROWARD CO. NORTH REGIONAL	Surface Water Discharges	Ocean Outfall	132.00	0.00
Broward	HOLLYWOOD	Surface Water Discharges	Ocean Outfall	42.00	32.95
Broward	PLANTATION REGIONAL	Deep Well Injection	Deep Well Injection	15.00	12.43
County Subtotals				249.00	45.38
Charlotte	CHARLOTTE COUNTY UTILITIES/EASTPORT	Surface Water Discharges	To Other Surface Waters	1.00	0.95
Charlotte	ROTONDA WEST	Other	Other	0.12	0.12
County Subtotals				1.12	1.07
Clay	FLEMING ISLAND SYSTEM	Surface Water Discharges	To Other Surface Waters	1.47	0.51
County Subtotals				1.47	0.51
Collier	MARCO ISLAND UTILITIES	Deep Well Injection	Deep Well Injection	3.50	1.32
Collier	NAPLES	Surface Water Discharges	To Coastal or Estuarine Waters	8.50	1.85

County	Reuse System Name	Disposal Type	Disposal Sub-Type	Capacity (mgd)	Flow (mgd)
Collier	NO. COUNTY REGIONAL	Other	Other	2.00	0.00
Collier	SOUTH REGIONAL	Other	Other	8.00	1.90
County Subtotals				22.00	5.07
De Soto	ARCADIA VILLAGE #1	Surface Water Discharges	To Other Surface Waters	2.00	0.76
County Subtotals				2.00	0.76
Duval	JACKSONVILLE BEACH	Surface Water Discharges	To Other Surface Waters	4.50	3.28
Duval	JACKSONVILLE/BUCKMAN STREET	Surface Water Discharges	To Coastal or Estuarine Waters	52.50	32.00
County Subtotals				57.00	35.28
Escambia	AVONDALE	Surface Water Discharges	To Coastal or Estuarine Waters	2.00	1.61
Escambia	CANTONMENT	Surface Water Discharges	To Other Surface Waters	0.70	0.45
Escambia	PENSACOLA BEACH	Surface Water Discharges	To Coastal or Estuarine Waters	2.40	0.76
Escambia	PENSACOLA/MAIN STREET	Surface Water Discharges	To Coastal or Estuarine Waters	20.00	15.88
County Subtotals				25.10	18.70
Hillsborough	DALE MABRY	Surface Water Discharges	To Other Surface Waters	6.00	1.09
Hillsborough	FALKENBURG ROAD	Surface Water Discharges	To Other Surface Waters	6.00	3.01
Hillsborough	NORTHWEST REGIONAL	Surface Water Discharges	To Other Surface Waters	5.00	4.08
Hillsborough	PEBBLE CREEK VILLAGE	Surface Water Discharges	To Other Surface Waters	0.40	0.12
Hillsborough	TAMPA/HOWARD F. CURREN	Surface Water Discharges	To Coastal or Estuarine Waters	70.00	53.11
Hillsborough	VALRICO	Surface Water Discharges	To Other Surface Waters	3.00	0.32
County Subtotals				90.40	61.73
Indian River	VERO BEACH	Surface Water Discharges	To Coastal or Estuarine Waters	4.95	1.14
County Subtotals				4.95	1.14
Lee	CAPE CORAL-EVEREST PARKWAY	Surface Water Discharges	To Coastal or Estuarine Waters	13.90	0.41
Lee	FIESTA VILLAGE	Surface Water Discharges	To Coastal or Estuarine Waters	3.50	1.53
Lee	FORT MYERS/CENTRAL	Surface Water Discharges	To Other Surface Waters	11.00	6.02
Lee	GASPARILLA ISLAND WATER	Deep Well Injection	Deep Well Injection	0.81	0.11
Lee	GATEWAY SERVICES DISTRICT I	Other	Other	2.00	0.00
Lee	HUNTER'S RIDGE	Other	Other	0.10	0.03
Lee	LAKE FAIRWAYS/FFEC-SIX	Other	Other	1.00	0.08
Lee	NORTH FORT MYERS UTILITY	Deep Well Injection	Deep Well Injection	4.00	0.17

County	Reuse System Name	Disposal Type	Disposal Sub-Type	Capacity (mgd)	Flow (mgd)
Lee	WATERWAY ESTATES	Surface Water Discharges	To Coastal or Estuarine Waters	1.25	0.93
County Subtotals				37.56	9.28
Manatee	BRADENTON	Surface Water Discharges	To Coastal or Estuarine Waters	6.00	5.68
Manatee	MANATEE COUNTY SW SUBREGIONAL	Deep Well Injection	Deep Well Injection	10.05	10.05
Manatee	PALMETTO	Surface Water Discharges	To Coastal or Estuarine Waters	1.40	1.09
County Subtotals				17.45	16.82
Marion	DUNNELLON	Surface Water Discharges	To Other Surface Waters	0.70	0.70
Marion	OCALA #2	Other	Other	0.01	0.01
County Subtotals				0.71	0.71
Martin	INDIANTOWN COMPANY	Other	Other	0.50	0.23
Martin	MARTIN COUNTY UTIL./DIXIE PARK.	Other	Other	0.33	0.00
Martin	MARTIN COUNTY UTIL./DIXIE PARK.	Surface Water Discharges	To Other Surface Waters	0.56	0.25
County Subtotals				1.39	0.48
Monroe	KEY WEST RESORT UTILITY	Deep Well Injection	Deep Well Injection	0.10	0.10
County Subtotals				0.10	0.10
Okaloosa	DESTIN WATER USERS	Other	Other	2.40	0.40
County Subtotals				2.40	0.40
Osceola	BUENAVENTURA LAKES	Other	Other	1.64	1.42
County Subtotals				1.64	1.42
Palm Beach	BOCA RATON (PROJECT IRIS)	Surface Water Discharges	Ocean Outfall	17.50	13.81
Palm Beach	LOXAHATCHEE ENV. CONTROL DIST.	Deep Well Injection	Deep Well Injection	6.54	1.25
Palm Beach	PALM BCH CO. SOUTHERN REGIONAL	Deep Well Injection	Deep Well Injection	30.00	12.50
Palm Beach	ROYAL PALM BCH VILLAGE UTIL	Deep Well Injection	Deep Well Injection	6.33	0.94
Palm Beach	SEACOAST UTILITIES PGA	Deep Well Injection	Deep Well Injection	15.00	6.72
Palm Beach	SEACOAST UTILITIES PGA	Other	Other	1.00	0.29
County Subtotals				76.37	35.51
Pinellas	BELLEAIR	Surface Water Discharges	Ocean Outfall	0.90	0.32
Pinellas	CLEARWATER/MARSHALL ST	Surface Water Discharges	To Other Surface Waters	23.50	15.50
Pinellas	DUNEDIN/MAINLAND	Surface Water Discharges	To Other Surface Waters	4.00	3.68

County	Reuse System Name	Disposal Type	Disposal Sub-Type	Capacity (mgd)	Flow (mgd)
Pinellas	LARGO	Surface Water Discharges	To Coastal or Estuarine Waters	15.00	8.00
Pinellas	NORTHWEST	Other	Other	0.99	0.62
Pinellas	OLDSMAR	Surface Water Discharges	To Coastal or Estuarine Waters	2.25	1.28
Pinellas	SOUTH CROSS BAYOU	Deep Well Injection	Deep Well Injection	24.50	18.10
Pinellas	ST PETERSBURG DUAL DISTRIBUTION SYSTEM	Deep Well Injection	Deep Well Injection	134.00	23.30
Pinellas	TARPON SPRINGS	Surface Water Discharges	To Coastal or Estuarine Waters	1.42	1.42
County Subtotals				206.56	72.22
Polk	AUBURNDALE	Surface Water Discharges	To Other Surface Waters	0.65	0.02
Polk	GRENELEFE GOLF & RACQUET CLUB	Other	Other	0.68	0.04
Polk	HAINES CITY	Other	Other	0.66	0.66
Polk	LAKELAND	Surface Water Discharges	To Wetlands	14.00	6.56
County Subtotals				15.99	7.28
Santa Rosa	NAVARRE BEACH	Surface Water Discharges	To Other Surface Waters	0.90	0.15
County Subtotals				0.90	0.15
Sarasota	FLORIDA CITIES WATER CO/SOUTH GATE	Surface Water Discharges	To Coastal or Estuarine Waters	1.36	0.99
Sarasota	NORTH PORT	Deep Well Injection	Deep Well Injection	4.75	0.92
Sarasota	SARASOTA	Surface Water Discharges	To Coastal or Estuarine Waters	6.41	6.41
Sarasota	VENICE/ISLAND BEACH	Surface Water Discharges	To Other Surface Waters	1.50	0.00
County Subtotals				14.02	8.32
Seminole	ALTAMONTE SPRINGS REGIONAL (PROJECT APRICO	Surface Water Discharges	To Other Surface Waters	12.50	0.90
Seminole	CASSELBERRY	Other	Other	0.29	0.55
Seminole	ORLANDO/IRON BRIDGE RD REGIONAL	Surface Water Discharges	To Other Surface Waters	28.00	11.07
Seminole	ORLANDO/IRON BRIDGE RD REGIONAL	Surface Water Discharges	To Wetlands	18.00	15.45
Seminole	SANFORD	Surface Water Discharges	To Other Surface Waters	1.00	1.00
County Subtotals				59.79	28.97
St. Johns	ANASTASIA	Surface Water Discharges	To Coastal or Estuarine Waters	4.00	1.32
St. Johns	SAWGRASS	Surface Water Discharges	To Other Surface Waters	0.35	0.35
St. Johns	ST. AUGUSTINE SHORES UTILITIES	Surface Water Discharges	To Coastal or Estuarine Waters	0.50	0.22
County Subtotals				4.85	1.88
St. Lucie	PORT ST LUCIE UTIL SOUTHPORT	Deep Well Injection	Deep Well Injection	2.20	1.18

County	Reuse System Name	Disposal Type	Disposal Sub-Type	Capacity (mgd)	Flow (mgd)
County Subtotals				2.20	1.18
Volusia	DAYTONA BEACH/WESTSIDE REGIONAL	Surface Water Discharges	To Coastal or Estuarine Waters	22.00	10.50
Volusia	DELAND REGIONAL (WILEY M NASH)	Surface Water Discharges	To Coastal or Estuarine Waters	4.00	1.81
Volusia	DELAND/BRANDY TRAILS	Other	Other	0.15	0.00
Volusia	DELTONA LAKES	Other	Other	0.24	0.24
Volusia	EDGEWATER	Surface Water Discharges	To Coastal or Estuarine Waters	2.25	0.82
Volusia	HOLLY HILL	Surface Water Discharges	To Other Surface Waters	2.40	1.10
Volusia	NEW SMYRNA BEACH	Surface Water Discharges	Ocean Outfall	4.00	2.20
Volusia	ORMOND BEACH	Surface Water Discharges	To Other Surface Waters	6.00	6.43
Volusia	PORT ORANGE	Surface Water Discharges	To Coastal or Estuarine Waters	12.00	2.54
County Subtotals				53.04	25.63
Totals				1,027.19	402.43

Appendix F. Public Access Reuse Systems

County	Reuse System Name	Residences	Golf Courses	Parks	Schools	Unique Uses
Alachua	G.R.U. #5/KANAPAHA	95	1	1	1	Water feature at botanical gardens & TREEO Center
Alachua	U OF FLORIDA/LAKE ALICE	0	1	2	0	Co-generation Power Plant
Bay	BAY POINT	0	2	0	0	
Brevard	BAREFOOT BAY	0	1	0	0	
Brevard	BCUD/MERRITT ISLAND REGIONAL	203	1	1	0	
Brevard	BCUD/PORT ST. JOHN	0	0	1	0	
Brevard	BCUD/SOUTH BEACHES	114	1	2	0	
Brevard	BCUD/SOUTH CENTRAL REGIONAL	850	3	4	0	
Brevard	COCOA	587	1	9	0	Make-up water for concrete mix plant
Brevard	COCOA BEACH	2835	3	7	3	
Brevard	MELBOURNE/DAVID B LEE	221	1	1	0	
Brevard	MELBOURNE/GRANT STREET	0	1	0	0	
Brevard	PALM BAY	0	1	1	0	
Brevard	ROCKLEDGE	50	1	2	1	Cooling Towers
Brevard	THE GREAT OUTDOORS GOLF/R V RESORT	800	1	0	0	
Brevard	TITUSVILLE NORTH	152	3	4	6	
Brevard	WEST MELBOURNE	60	0	1	0	
Broward	POMPANO BEACH	0	2	1	0	Highway medians
Charlotte	ROTONDA WEST	47	2	0	0	
Charlotte	WEST CHARLOTTE UTIL./SOUTH PLANT	0	2	0	0	
Citrus	POINT OF WOODS UTILITIES	0	1	0	0	
Clay	FLEMING ISLAND SYSTEM	533	1	0	0	
Collier	COLLIER COUNTY	758	2	4	0	
Collier	NAPLES	0	9	3	3	Washing down animals at zoological park
Collier	NO. COUNTY REGIONAL	0	6	1	0	
Collier	SOUTH REGIONAL	0	8	0	0	
De Soto	ARCADIA VILLAGE #1	0	1	0	0	
Flagler	HAMMOCK DUNES PHASE 1	260	1	8	0	
Flagler	PALM COAST	171	1	0	0	41 common areas
Hillsborough	COUNTRY MEADOWS/GOLDEN LAKES	1100	2	0	0	
Hillsborough	DALE MABRY	1050	3	0	0	
Hillsborough	NORTHWEST REGIONAL	1130	1	1	0	
Hillsborough	PEBBLE CREEK VILLAGE	0	1	0	0	

County	Reuse System Name	Residences	Golf Courses	Parks	Schools	Unique Uses
Hillsborough	SOUTH COUNTY REGIONAL	0	6	0	0	
Hillsborough	SUMMERFIELD SUBREGIONAL PHASE I	0	1	0	0	
Hillsborough	TAMPA/HOWARD F. CURREN	0	0	0	0	Right of way irrigation
Hillsborough	TAMPA/HOWARD F. CURREN	0	0	0	0	Engine generation cooling
Hillsborough	TAMPA/HOWARD F. CURREN	0	0	0	0	Air pollution scrubbing equipment
Hillsborough	TAMPA/HOWARD F. CURREN	0	0	0	0	Chemical make-up
Hillsborough	TAMPA/HOWARD F. CURREN	0	0	0	0	Cooling tower make-up water
Hillsborough	VALRICO	9	4	0	1	
Hillsborough	VAN DYKE	0	1	0	0	
Indian River	IRCUD/SEA OAKS CONDOMINIUMS	404	0	0	0	
Indian River	IRCUD/WEST REGIONAL	0	4	0	0	
Indian River	VERO BEACH	249	2	5	1	Make up water for Power Plant Cooling Tower
Lake	VILLAGES	0	3	0	0	
Lee	BONITA SPRINGS	0	3	0	0	
Lee	CAPE CORAL-EVEREST PARKWAY	19975	0	7	3	Decorative Fountain
Lee	CROSS CREEK COUNTRY CLUB	0	1	0	0	
Lee	DEL TURA COUNTRY CLUB	0	1	0	0	
Lee	DEL VERA	0	1	0	0	
Lee	DONAX WATER RECLAMATION FACILITY	0	2	0	0	
Lee	EAGLE RIDGE	0	1	0	0	
Lee	FIDDLESTICKS COUNTRY CLUB	0	2	0	0	
Lee	FIESTA VILLAGE	0	3	0	0	Road Median Irrigation
Lee	FOREST UTILITIES	0	2	0	0	
Lee	FORT MYERS BEACH	0	3	1	0	
Lee	FORT MYERS/CENTRAL	0	0	2	0	
Lee	GASPARILLA ISLAND WATER	0	1	0	0	
Lee	GATEWAY SERVICES DISTRICT I	900	0	1	1	
Lee	HUNTER'S RIDGE	0	1	0	0	
Lee	LAKE FAIRWAYS/FFEC-SIX	0	1	0	0	
Lee	NORTH FORT MYERS UTILITY	0	3	0	0	
Lee	SAN CARLOS	0	1	0	0	
Lee	THREE OAKS	0	3	0	0	
Lee	WATERWAY ESTATES	0	1	0	0	
Leon	T.P. SMITH	0	0	0	0	Washdown & chlorination @ WWTP
Manatee	BRADENTON	0	1	2	0	

County	Reuse System Name	Residences	Golf Courses	Parks	Schools	Unique Uses
Manatee	MANATEE COUNTY NORTH REGIONAL	0	1	0	0	
Manatee	MANATEE COUNTY SE REGIONAL	0	1	0	0	
Manatee	MANATEE COUNTY SW SUBREGIONAL	1332	4	3	1	
Manatee	PALMETTO	500	1	3	1	
Marion	OAK RUN	0	1	0	0	
Marion	OCALA, WWTP # 1	0	2	1	0	
Martin	HYDRATECH UTILITIES	0	2	0	0	
Martin	MARTIN COUNTY UTIL./DIXIE PARK.	0	2	0	0	
Martin	MILES GRANT CONDO	0	1	0	0	
Martin	PIPERS LANDING	0	1	0	0	
Martin	SAILFISH POINT	0	1	0	0	
Okaloosa	DESTIN WATER USERS	49	2	0	0	
Okaloosa	FT. WALTON BEACH	0	1	0	0	
Okaloosa	NICEVILLE/VALPARAISO REGIONAL	0	1	0	0	
Orange	AOPKA	105	1	1	1	
Orange	FAIRWAYS COUNTRY CLUB	0	1	0	0	
Orange	LAKE NONA	0	1	0	0	
Orange	ORLANDO/CONSERV I	0	1	1	0	
Orange	ORLANDO/CONSERV II	0	0	0	0	Production of Soil Cement
Orange	REEDY CREEK IMPROVEMENT DISTRICT	0	4	0	0	Fire protection; dust control
Orange	UNIVERSITY CENTRAL FLORIDA	0	1	10	0	Cooling Towers (HVAC)
Orange	WEDGEFIELD SUBDIVISION	0	1	0	0	
Orange	WINTER PARK	0	2	1	0	Cemetery
Osceola	KISSIMMEE/CAMELOT	0	2	0	0	
Osceola	KISSIMMEE/PARKWAY	0	2	0	0	Irrigation of Rose Hill Cemetery
Osceola	KISSIMMEE/SOUTH BERMUDA AVENUE	0	1	0	0	
Palm Beach	BOCA RATON (PROJECT IRIS)	100	0	4	1	Pesticide Truck Fill Station
Palm Beach	LOXAHATCHEE ENV. CONTROL DIST.	0	8	0	0	Cooling tower; process water
Pasco	CENTRAL PASCO REUSE SYSTEM	0	0	0	0	Citrus Groves/Drip Irrigation
Pasco	EAST PASCO REUSE SYSTEM	1065	4	0	0	Citrus Groves-3 (Drip Irr.)
Pasco	WEST PASCO REUSE SYSTEM	591	5	0	4	Lawn Spraying Comps.
Pinellas	BELLEAIR	0	2	0	0	
Pinellas	LARGO	800	7	2	0	Cooling tower make-up water
Pinellas	NORTHWEST	371	7	2	7	
Pinellas	OLDSMAR	71	0	1	0	Medians; public building grounds

County	Reuse System Name	Residences	Golf Courses	Parks	Schools	Unique Uses
Pinellas	ST PETERSBURG DUAL DISTRIBUTION SYSTEM	7541	6	72	45	
Pinellas	TARPON SPRINGS	140	1	5	0	
Polk	CYPRESS LAKES	0	2	0	0	
Polk	GRENELEFE GOLF & RACQUET CLUB	0	1	0	0	
Polk	POLK CORRECTIONAL INSTITUTION	0	0	0	0	Production of Soil Cement
Polk	SW REGIONAL PHASE I	0	2	1	0	
Polk	WINTER HAVEN #2	15	2	1	0	
Santa Rosa	HOLLEY-NAVARRE WASTEWATER SYSTEM	0	1	0	0	
Santa Rosa	PACE WATER SYSTEM #1	0	1	0	0	
Santa Rosa	SOUTH SANTA ROSA UTILITIES SYSTEM	0	1	0	0	
Sarasota	BEE RIDGE	0	4	0	0	
Sarasota	CAMELOT LAKES	0	0	1	0	
Sarasota	CENTRAL COUNTY	700	4	0	0	
Sarasota	FLORIDA CITIES WATER CO/SOUTH GATE	0	1	0	0	
Sarasota	KPU 27TH STREET	0	0	1	2	
Sarasota	MEADOWOOD	0	2	1	0	
Sarasota	NORTH PORT	0	1	0	0	
Sarasota	SARASOTA	0	3	5	0	Decorative fountains
Sarasota	THE PLANTATION	0	1	0	0	
Sarasota	VENICE GARDENS #1	100	3	0	0	
Sarasota	VENICE/ISLAND BEACH	2291	4	2	0	
Seminole	ALAFAYA	0	1	0	0	
Seminole	ALTAMONTE SPRINGS REGIONAL (PROJECT APR	4580	0	6	5	Cooling tower make-up water; car wash
Seminole	CASSELBERRY	0	1	0	0	
Seminole	SANFORD	323	2	14	3	Cooling Tower
Seminole	WINTER SPRINGS	170	1	2	2	
Seminole	WINTER SPRINGS/TUSCAWILLA	0	1	0	0	
St. Johns	ANASTASIA	0	1	0	0	
St. Johns	SAWGRASS	0	1	0	0	
St. Johns	ST. AUGUSTINE SHORES UTILITIES	0	1	0	0	
St. Lucie	HARBOUR RIDGE P.U.D.	695	2	0	0	
St. Lucie	MEADOWOOD COUNTRY CLUB	0	1	0	0	
St. Lucie	PORT ST LUCIE UTIL SOUTHPORT	89	1	0	0	
Sumter	WILDWOOD	0	1	0	0	Seal water and chlorination at WWTP
Volusia	DAYTONA BEACH/WESTSIDE REGIONAL	13	5	4	2	

County	Reuse System Name	Residences	Golf Courses	Parks	Schools	Unique Uses
Volusia	DELAND REGIONAL (WILEY M NASH)	0	2	1	1	
Volusia	EDGEWATER	1213	0	12	0	
Volusia	HOLLY HILL	0	1	0	0	
Volusia	NEW SMYRNA BEACH	170	3	4	1	Highway medians
Volusia	PORT ORANGE	1550	1	2	4	
Walton	SANDESTIN UTILITY COMPANY	0	1	0	0	
Walton	SOUTH WALTON UTILITY COMPANY	94	2	3	0	
Totals		57,221	257	238	100	

Appendix G. Charges for Use of Reclaimed Water

County	Reuse System Name	Residential		Non-Residential	
		Flat Rate	Gallage Charge	Flat Rate	Gallage Charge
Alachua	G.R.U. #5/KANAPAHA	0	0	0	0
Bay	BAY POINT	N/A	N/A	0	0
Brevard	BCUD/MERRITT ISLAND REGIONAL	\$5 month/\$125 connection fee	N/A	\$10/acre/\$125 connection fee	N/A
Brevard	BAREFOOT BAY	N/A	N/A	N/A	\$0.13/1000 gallons
Brevard	BCUD/SOUTH CENTRAL REGIONAL	\$5/month/connection	N/A	\$10/month/acre for first acre then \$5/month for each additional acre 50% surcharge	N/A
Brevard	COCOA BEACH	\$8/month/\$200 connection fee	N/A		\$0.26/1000 gallons
Brevard	COCOA, WWTP	\$5/month/0.5 acre	\$0.20/1000 gallons (larger than 1")	N/A	\$0.20/1000 gallons (larger than 1" service) \$0.40/1000 gallons (non-irrigation users)
Brevard	MELBOURNE/DAVID B LEE	\$4/month/connection	N/A	\$16/month/pervious acre	N/A
Brevard	MELBOURNE/GRANT STREET	\$4/month/connection	N/A	\$16/month/pervious acre	N/A
Brevard	ROCKLEDGE	\$10/month/3/4" service \$300 connection	\$0.10/1000 gallons 2" service and above	Per contract	N/A
Brevard	THE GREAT OUTDOORS GOLF/R V RESORT	0	0	0	0
Brevard	WEST MELBOURNE	0	0	0	0
Broward	POMPANO BEACH	N/A	N/A	81% of the total budget for the effluent plant (\$468,686) is charged to the golf courses, 19% of the budget is charged for parks and medians, on a yearly basis, billed quarterly.	
Charlotte	ROTUNDA WEST	0	\$0.35/1000 gallons	0	\$0.35/1000 gallons
Charlotte	WEST CHARLOTTE UTIL./SOUTH PLANT	N/A	N/A	N/A	\$0.15/1000 gallons
Citrus	POINT OF WOODS UTILITIES	N/A	N/A	0	0
Clay	FLEMING ISLAND SYSTEM	\$8/month/connection	\$0.26/1000 gal/quarter (up to 45,000 gal); \$0.51/1000 gal/quarter (45,001 to 60,000); \$0.76/1000 gal/quarter (60,001 and up)	N/A	\$0.26/1000 gallons
Collier	NAPLES	0	0	\$25/acre/year	\$0.06/1000 gallons
Collier	NO. COUNTY REGIONAL	N/A	N/A	N/A	\$0.13/1000 gallons
Collier	SOUTH REGIONAL	N/A	N/A	N/A	\$0.13/1000 gallons
Flagler	HAMMOCK DUNES PHASE I	\$22.95/month/connection	\$0.70/1000 gallons	\$11,191/month/connection	\$0.35/1000 gallons
Flagler	PALM COAST SUBDIVISION	N/A	N/A	0	0

County	Reuse System Name	Residential		Non-Residential	
		Flat Rate	Gallonge Charge	Flat Rate	Gallonge Charge
Hillsborough	DALE MABRY	\$6/month/connection	N/A	N/A	\$0.45/1000 first 100,000 gal., then \$0.05/1000 gallons
Hillsborough	EAGLES	\$6/month/connection	N/A	N/A	\$0.45/1000 first 100,000 gal., then \$0.05/1000 gallons
Hillsborough	FALKENBURG ROAD	\$6/month/connection	N/A	N/A	\$0.45/1000 first 100,000 gal., then \$0.05/1000 gallons
Hillsborough	NORTHWEST REGIONAL	\$6/month/connection	N/A	N/A	\$0.45/1000 first 100,000 gal., then \$0.05/1000 gallons
Hillsborough	PEBBLE CREEK VILLAGE	N/A	N/A	\$45/month/connection (includes 100,000 gallons of effluent)	\$0.05/1000 gallons
Hillsborough	SOUTH COUNTY REGIONAL	\$6/month/connection	N/A	N/A	\$0.45/1000 first 100,000 gal., then \$0.05/1000 gallons
Hillsborough	SUMMERFIELD SUBREGIONAL PHASE I	\$6/month/connection	N/A	N/A	\$0.45/1000 first 100,000 gal., then \$0.05/1000 gallons
Hillsborough	TAMPA (HOWARD F. CURREN)	N/A	N/A	N/A	\$0.40/1000 gallons(only industrial utilization is charged; trucked irrigation-no charge)
Hillsborough	VALRICO	\$6/month/connection	N/A	N/A	\$0.45/1000 first 100,000 gal., then \$0.05/1000 gallons
Hillsborough	VAN DYKE	\$6/month/connection	N/A	N/A	\$0.45/1000 first 100,000 gal., then \$0.05/1000 gallons
Indian River	VERO BEACH	N/A	\$0.54/1000 gallons	N/A	\$0.24/1000 gallons
Lake	VILLAGES	N/A	N/A	0	0
Lee	FIESTA VILLAGE	N/A	N/A	N/A	\$0.13/1000 gallons
Lee	FORT MYERS BEACH	N/A	N/A	N/A	\$0.21 or \$0.04 during periods when excess reuse water is available
Lee	GASPARILLA ISLAND WATER	N/A	N/A	0	0
Lee	GATEWAY SERVICES DISTRICT I	N/A	\$0.60/1000 gallons	N/A	N/A
Lee	HUNTER'S RIDGE			\$1,273.18	
Lee	LAKE FAIRWAYS/FFEC-SIX	N/A	N/A	N/A	\$0.25/1000 gallons
Lee	NORTH FORT MYERS UTILITY	0	0	0	0
Lee	SAN CARLOS	N/A	N/A	0	0
Lee	WATERWAY ESTATES	N/A	N/A	N/A	\$0.21/1000 gallons
Manatee	MANATEE COUNTY NORTH REGIONAL	\$5.25/month/\$200 connection	\$0.60/1000 gallons	\$80.25/month/\$1400 connection	\$0.60/1000 gallons; \$0.25/1000 gallons over 100,000 gallons

County	Reuse System Name	Residential		Non-Residential	
		Flat Rate	Gallage Charge	Flat Rate	Gallage Charge
Manatee	MANATEE COUNTY SE REGIONAL	\$5.25/month/\$200 connection	\$0.60/1000 gallons	\$80.25/month/\$1400 connection	\$0.60/1000 gallons; \$0.25/1000 gallons over 100,000 gallons
Manatee	MANATEE COUNTY SW SUBREGIONAL	\$5.25/month/\$200 connection	\$0.60/1000 gallons	\$80.25/month/\$1400 connection	\$0.60/1000 gallons; \$0.25/1000 gallons over 100,000 gallons
Manatee	PALMETTO	N/A	N/A	0	0
Marion	OCALA, WWTP #1	N/A	N/A	0	0
Martin	HYDRATECH UTILITIES	N/A	N/A	\$80/month/connection	\$0.15/1000 gallons
Martin	MARTIN COUNTY UTIL./ DIXIE PARK	N/A	N/A	0	0
Martin	MILES GRANT CONDO	N/A	N/A	0	0
Okaloosa	DESTIN WATER USERS	\$350 one time connection fee	0	\$350 one time connection fee	0
Okaloosa	FT. WALTON BEACH	N/A	N/A	0	0
Orange	ORLANDO/CONSERV I	N/A	N/A	0	0
Orange	REEDY CREEK IMPROVEMENT DISTRICT	N/A	N/A	"Readiness to Serve" fee dependent on meter size and charged in addition to consumption	\$0.63/1000 gallons
Osceola	KISSIMMEE/CAMELOT	\$5/month/connection (city) \$6.25/month/connection (suburban)	N/A	N/A	Individually negotiated based on meter size.
Osceola	KISSIMMEE/PARKWAY	\$5/month/connection (city) \$6.25/month/connection (suburban)	N/A	N/A	Individually negotiated based on meter size.
Osceola	KISSIMMEE/SANDHILL ROAD	\$5/month/connection (city) \$6.25/month/connection (suburban)	N/A	N/A	Individually negotiated based on meter size.
Osceola	KISSIMMEE/SOUTH BERMUDA AVENUE	\$5/month/connection (city) \$6.25/month/connection (suburban)	N/A	N/A	Individually negotiated based on meter size.
Palm Beach	BOCA RATON	N/A	\$0.35/1000 gallons or \$0.55/1000 gallons (above 25,000 bi-monthly)	N/A	\$0.20/1000 gallons
Palm Beach	LOXAHATCHEE ENV. CONTROL DIST.	N/A	N/A	N/A	Gal./yr. contracted per customer @ \$0.27/1000 gallons
Pasco	CENTRAL PASCO REUSE SYSTEM	\$5.80 ERU/month	N/A	N/A	\$0.29/1000 gallons
Pasco	EAST PASCO REUSE SYSTEM	\$5.80 ERU/month	N/A	N/A	\$0.29/1000 gallons
Pasco	WEST PASCO REUSE SYSTEM	\$5.80 ERU/month	N/A	N/A	\$0.29/1000 gallons
Pinellas	CLEARWATER /MARSHALL ST	N/A	N/A	\$13.77/month/connection	N/A
Pinellas	LARGO	\$7/month/acre	N/A	N/A	\$0.20/1000 gallons
Pinellas	NORTHWEST	\$8/month/connection	\$0.29/1000 gallons	0	\$0.29/1000 gallons
Pinellas	OLDSMAR	N/A	\$0.75/1000 gallons; \$6/month minimum	N/A	N/A

County	Reuse System Name	Residential		Non-Residential	
		Flat Rate	Gallonge Charge	Flat Rate	Gallonge Charge
Pinellas	SOUTH CROSS BAYOU	\$8/month/connection (property size up to 8,000 sq.ft.); \$16/mo/connection (8,001 to 16,000 sq.ft.)	N/A	Varies	\$0.29/1000 gallons
Pinellas	TARPON SPRINGS	N/A	\$0.099/1000 gallons	N/A	N/A
Santa Rosa	HOLLEY-NAVARRE WASTEWATER SYSTEM	N/A	N/A	0	0
Santa Rosa	PACE WATER SYSTEM #1	N/A	N/A	0	0
Santa Rosa	SOUTH SANTA ROSA UTILITIES SYSTEM	N/A	N/A	0	0
Sarasota	BEE RIDGE	N/A	N/A	N/A	\$0.10/1000 gallons
Sarasota	CENTRAL COUNTY	N/A	\$0.10/1000 gallons	N/A	\$0.10/1000 gallons
Sarasota	KPU 27TH STREET	N/A	N/A	0	0
Sarasota	MEADOWOOD	N/A	\$0.10/1000 gallons	N/A	\$0.10/1000 gallons
Sarasota	NORTH PORT	N/A	N/A	N/A	\$0.23/1000 gallons
Sarasota	PLANTATION THE	N/A	\$0.10/1000 gallons	N/A	\$0.10/1000 gallons
Sarasota	SARASOTA	N/A	N/A	N/A	\$0.05/1000 gallons
Sarasota	VENICE /ISLAND BEACH	N/A	\$0.50/1000 gallons; \$0.65/1000 gallons for 12,000 gallons and up	N/A	\$0.05/1000 gallons
Sarasota	VENICE GARDENS #1	N/A	\$0.10/1000 gallons	N/A	\$0.10/1000 gallons
Seminole	ALTAMONTE SPRINGS REGIONAL	\$7/month/connection + \$3/month stand-by charge	0	\$3/month/ERU	\$0.78/1000 gallons
Seminole	SANFORD	\$3.25/month/connection	\$0.10/1000 gallons	\$3.25/month/connection	\$0.10/1000 gallons
Seminole	SEMINOLE CO/GREENWOOD LAKES	N/A	N/A	0	\$0.45/1000 gallons
Seminole	WINTER SPRINGS	\$5/month/connection	\$0.20/1000 gallons	0	0
St. Lucie	HARBOUR RIDGE P.U.D.	0	0	N/A	N/A
St. Lucie	PORT ST LUCIE UTIL SOUTHPORT	N/A	N/A	\$1,020 base charge up to 0.6 MGD	\$0.17/1000 gallons after 0.6 MGD
St. Lucie	ST LUCIE WEST UTILITIES	\$15/month/connection (single); \$10.50/month/connection (multiple)	N/A	\$90/acre for all commercial customers and common areas	\$0.15/1000 gallons for golf courses
Volusia	DAYTONA BEACH/WESTSIDE REGIONAL	\$2.50/acre/month	N/A	\$2.50/acre/month	N/A
Volusia	DELAND REGIONAL (WILEY M NASH)	N/A	N/A	N/A	\$0.10/1000 gallons
Volusia	EDGEWATER	\$200 connection fee	\$5/month unlimited use	\$200 connection fee	\$5/month unlimited use
Volusia	HOLLY HILL	N/A	N/A	\$200/month/connection	0
Volusia	NEW SYMRNA BEACH	\$10/month/connection	N/A	\$10.80/acre/month	\$0.10/1000 gallons (2" and above)
Volusia	PORT ORANGE	\$7.75/month/connection (1")	\$0.10/1000 gallons + \$7.75/month (3/4")	\$7.75/month/connection	\$0.10/1000 gallons + \$7.75/month (3/4") or \$15.50/month (1") or \$23.35/month (1 1/2")
Walton	SANDESTIN UTILITY COMPANY	N/A	N/A	0	0
Walton	SOUTH WALTON UTILITY COMPANY	0	0	0	0

Appendix H. Edible Crop Inventory

County	Reuse System Name	Crops Irrigated	Area (acres)
Brevard	BCUD/MERRITT ISLAND REGIONAL	Citrus	100
Manatee	MANATEE COUNTY NORTH REGIONAL	Citrus, Tomatoes	2000
Manatee	MANATEE COUNTY SE REGIONAL	Citrus, Tomatoes	4000
? Martin	INDIANTOWN COMPANY	Citrus	20
Orange	ORLANDO/CONSERV II	Citrus	4348
Palm Beach	SEACOAST UTILITIES PGA	Citrus	8
Polk	AUBURNDALE	Citrus	100
Polk	LAKE ALFRED	Citrus	150
Sarasota	SARASOTA	Citrus	1200
? Sarasota	VENICE / ISLAND BEACH	Citrus	90
Seminole	SANFORD	Cabbage, Peppers, Watermelon, Corn, Eggplant, Citrus, Tomatoes, Strawberries, Peas, Beans	408
Total Area			12,424 acres

Appendix I. Codes, Abbreviations, and Defaults Used in the Database and in the Appendices

I. DEP District Offices

JAX	Jacksonville (Northeast)
PEN	Pensacola (Northwest)
ORL	Orlando (Central)
WPB	West Palm Beach (Southeast)
TPA	Tampa (Southwest)
FTM	Fort Myers (South)

II. Water Management Districts

NFWMD	Northwest Florida (Havana)
SFWMD	South Florida (West Palm Beach)
SJRWMD	St. Johns River (Palatka)
SRWMD	Suwannee River (Live Oak)
SWFWMD	Southwest Florida (Brooksville)

III. Disinfection Levels

HI	High-level disinfection, as described in Rule 62-600.440(5), FAC
IM	Intermediate disinfection, as described in Rule 62-600.440(6), FAC
BA	Basic disinfection, as described in Rule 62-600.440(4), FAC
LL	Low-level disinfection, as described in Rule 62-600.440(7), FAC
HB	Combination of high-level and basic disinfection
NA	Information not available

IV. Reuse Types


PAA&LI	Public Access Areas & Landscape Irrigation
AI	Agricultural Irrigation
GWR&IPR	Ground Water Recharge & Indirect Potable Reuse
IND	Industrial
TF	Toilet Flushing
FP	Fire Protection
WL	Wetlands
OTH	Other

V. Reuse Sub-Types

GCI	Golf Course Irrigation
RI	Residential Irrigation
OPAA	Other Public Access Areas
EC	Edible Crops
OC	Other Crops
RIB	Rapid Infiltration Basins
AF	Absorption Fields
SWA	Surface Water Augmentation
INJ	Injection
ATP	At Treatment Plant
AOF	At Other Facilities

VI. Parts of Rule 62-610, FAC

II	Slow-rate Land Application Systems; Restricted Public Access
III	Slow-rate Land Application Systems; Public Access Areas, Residential Irrigation, and Edible Crops
IV	Rapid-rate Land Application Systems (Rapid Infiltration Basins and Absorption Fields)
V	Ground Water Recharge and Indirect Potable Reuse
VII	Industrial Uses of Reclaimed Water



1996 REUSE INVENTORY

Location of Facilities	Domestic Wastewater Treatment Facilities				Reuse Facilities		
	Total Number Facilities	Number with Reuse Required	Total Capacity (mgd)	Total Flow (mgd)	Number Reuse Facilities	Reuse Capacity (mgd)	Reuse Flow (mgd)
Within Water Resource Caution Areas							
Northwest Florida Water Management District	14	14	29.40	15.54	13	28.53	14.28
St. Johns River Water Management District	191	75	445.80	281.49	121	217.07	100.43
South Florida Water Management District	131	8	863.72	692.03	89	134.48	57.83
Southwest Florida Water Management District	137	46	462.25	298.83	71	309.65	88.20
Suwannee River Water Management District	0	0	0.00	0.00	0	0.00	0.00
Sub Total	473	143	1801.17	1287.89	294	689.73	260.74
Outside Water Resource Caution Areas							
Northwest Florida Water Management District	57	12	144.13	89.19	25	99.83	22.35
St. Johns River Water Management District	0	0	0.00	0.00	0	0.00	0.00
South Florida Water Management District	31	0	106.55	63.76	29	103.88	62.15
Southwest Florida Water Management District	37	2	23.26	10.32	9	16.65	7.29
Suwannee River Water Management District	28	0	14.64	10.24	16	7.57	4.74
Sub Total	153	14	288.58	173.51	79	227.93	96.53
All Domestic Wastewater Treatment Facilities							
Northwest Florida Water Management District	71	26	173.53	104.73	38	128.36	36.63
St. Johns River Water Management District	191	75	445.80	281.49	121	217.07	100.43
South Florida Water Management District	162	8	970.27	755.79	118	238.36	119.98
Southwest Florida Water Management District	174	48	485.51	309.15	80	326.30	95.49
Suwannee River Water Management District	28	0	14.64	10.24	16	7.57	4.74
1996 Totals	626	157	2089.75	1461.40	373	917.66	357.27
1995 Totals	634	134	1,989.21	1,455.12	391	859.11	360.82
1994 Totals	650	85	1,958.43	1,378.19	392	696.19	353.71
Percentage Change (1995 to 1996)	-1.3%	+17.2%	+5.1%	+0.4%	-4.6%	+6.8%	-1.0%
Percentage Change (1994 to 1995)	-2.5%	+57.6%	+1.6%	+5.6%	-0.3%	+23.4%	+2.0%

Notes: (a) Facilities having permitted capacities of at least 0.1 mgd.

(b) Information compiled from the water management districts' 1996 annual reuse reports (dated January 1997).

1995 REUSE INVENTORY

Location of Facilities	Domestic Wastewater Treatment Facilities				Reuse Facilities		
	Total Number Facilities	Number with Reuse Required	Total Capacity (mgd)	Total Flow (mgd)	Number Reuse Facilities	Reuse Capacity (mgd)	Reuse Flow (mgd)
Within Water Resource Caution Areas							
Northwest Florida Water Management District	16	14	30.53	18.21	16	100.72	16.54
St. Johns River Water Management District	191	49	445.85	286.13	123	204.83	101.26
South Florida Water Management District	134	7	793.53	710.71	89	129.98	52.35
Southwest Florida Water Management District	141	49	435.84	304.82	81	277.53	98.33
Suwannee River Water Management District	0	0	0.00	0.00	0	0.00	0.00
Sub Total	482	119	1,705.75	1,319.87	309	713.06	268.48
Outside Water Resource Caution Areas							
Northwest Florida Water Management District	56	13	139.38	52.88	27	25.04	21.57
St. Johns River Water Management District	0	0	0.00	0.00	0	0.00	0.00
South Florida Water Management District	29	0	106.10	61.81	28	103.65	60.06
Southwest Florida Water Management District	39	2	23.34	9.93	11	9.79	6.07
Suwannee River Water Management District	28	0	14.64	10.63	16	7.57	4.64
Sub Total	152	15	283.46	135.25	82	146.05	92.34
All Domestic Wastewater Treatment Facilities							
Northwest Florida Water Management District	72	27	169.91	71.09	43	125.76	38.11
St. Johns River Water Management District	191	49	445.85	286.13	123	204.83	101.26
South Florida Water Management District	163	7	899.63	772.52	117	233.63	112.41
Southwest Florida Water Management District	180	51	459.18	314.75	92	287.32	104.40
Suwannee River Water Management District	28	0	14.64	10.63	16	7.57	4.64
1995 Totals	634	134	1,989.21	1,455.12	391	859.11	360.82
1994 Totals	650	85	1,958.43	1,378.19	392	696.19	353.71
Percentage Change (1994 to 1995)	-2.5%	+57.6%	+1.6%	+5.6%	-0.3%	+23.4%	+2.0%

Notes: (a) Facilities having permitted capacities of at least 0.1 mgd.

(b) Information compiled from the water management districts' 1995 annual reuse reports (dated January 1996).

1994 REUSE INVENTORY

May 22, 1995

	Domestic Wastewater Treatment Facilities ^(a)				Reuse Facilities		
	Total Number	Number with Reuse Required	Capacity (mgd)	Flow (mgd)	Number	Capacity (mgd)	Flow (mgd)
Within Water Resource Caution Areas							
Northwest Florida Water Management District	16	12	27.53	19.17	16	24.37	16.58
St. Johns River Water Management District ^(b,c,d)	207	NR	469.04	275.13	116	150.59	110.96
South Florida Water Management District	131	5	780.21	671.21	92	124.14	47.90
Southwest Florida Water Management District	143	53	445.48	283.32	87	186.95	95.62
Suwannee River Water Management District	0	0	0.00	0.00	0	0.00	0.00
Sub-Total ^(e)	497	70	1,722.26	1,248.83	311	486.05	271.06
Outside Water Resource Caution Areas							
Northwest Florida Water Management District	58	13	103.29	57.34	29	99.11	22.37
St. Johns River Water Management District ^(b)	0	0	0.00	0.00	0	0.00	0.00
South Florida Water Management District	25	0	95.76	53.53	24	94.11	52.39
Southwest Florida Water Management District	41	2	22.25	7.80	11	8.37	2.92
Suwannee River Water Management District	29	0	14.87	10.69	17	8.55	4.97
Sub-Total	153	15	236.17	129.36	81	210.14	82.65
All Domestic Wastewater Treatment Facilities							
Northwest Florida Water Management District	74	25	130.82	76.51	45	123.48	38.95
St. Johns River Water Management District ^(b,c,d)	207	NR	469.04	275.13	116	150.59	110.96
South Florida Water Management District	156	5	875.97	724.74	116	218.25	100.29
Southwest Florida Water Management District	184	55	467.73	291.12	98	195.32	98.54
Suwannee River Water Management District	29	0	14.87	10.69	17	8.55	4.97
Totals ^(e)	650	85	1,958.43	1,378.19	392	696.19	353.71

Notes: (a) Facilities having permitted capacities of at least 0.1 mgd. Information compiled from the water management districts' January 1995 annual reuse reports.

(b) Assumes that the entire St. Johns River Water Management District is a water resource caution area, even though the District's annual reuse report shows a smaller area as being water resource caution areas.

(c) The St. Johns River Water Management District's annual reuse report did not include information on the numbers of facilities with reuse requirements (NR = not reported).

(d) Reuse capacity figures were not reported by the St. Johns River Water Management District. The reuse capacity shown was based on the larger of:
 1) the reuse flow reported by the St. Johns River Water Management District, or
 2) the reuse capacity listed in the 1992 Reuse Inventory (for each facility).

(e) The total for numbers of facilities with reuse requirements does not include data for St. Johns River Water Management District (not reported).