

YORK

# 1992 Reuse Inventory

*Use it Again, Florida!*

Florida Department of Environmental Regulation

1992

**1992 Reuse Inventory**

**Use it Again, Florida!**

**Florida Department of Environmental Regulation**

**1992**

## TABLE OF CONTENTS

	<u>Page</u>
PURPOSE. . . . .	1
1992 INVENTORY . . . . .	1
Study Design. . . . .	1
Results . . . . .	1
PREVIOUS INVENTORIES . . . . .	2
1986 Reuse Inventory. . . . .	2
1990 Reuse Inventory. . . . .	11
REUSE TRENDS . . . . .	11
FUTURE UPDATES . . . . .	11
REFERENCES . . . . .	15
APPENDICES	
Appendix A1. Treatment Facilities Making Reclaimed Water Available for Reuse. . . . .	A1-1
Appendix A2. Additional Information for treatment facilities . . . . .	A2-1
Appendix B. Reuse Activities . . . . .	B-1
Appendix C1. Public Access Reuse Systems. . . . .	C1-1
Appendix C2. Additional Information for Public Access Reuse Systems - Reclaimed Water Fees . . . . .	C2-1
Appendix C3. Additional Information for Public Access Reuse Systems - Facilities Funding . . . . .	C3-1
Appendix C4. Additional Information for Public Access Reuse Systems - Reclaimed Water Metering . . . . .	C4-1
Appendix D. Major Users of Reclaimed Water . . . . .	D-1
Appendix E. Codes, Abbreviations and Defaults Used in the Database and in the Appendices. . . . .	E-1

**LIST OF FIGURES**

<u>Figure</u>	<u>Page</u>
1. 1992 Reuse Activities . . . . .	7
2. Reuse Projects. . . . .	12
3. Florida's Reuse . . . . .	13
4. Reuse Capacity. . . . .	14

**LIST OF TABLES**

<u>Table</u>	<u>Page</u>
1. Summmary of Treatment/Reuse Facilities Data . . . . .	3
2. Summary of Reuse Activities . . . . .	6
3. Summary of Public Access Reuse System Data. . . . .	8

## 1992 REUSE INVENTORY

### PURPOSE

The promotion of reuse of reclaimed water and water conservation have been established in Section 403.064, Florida Statutes, as formal state objectives. This inventory and future, periodic updates of the inventory will serve to enable monitoring of the State's efforts to encourage and promote reuse of reclaimed water in Florida. In addition, the information contained will assist other municipalities and utilities having interest in developing reuse programs to have access to other communities and utilities that already have implemented such programs.

### 1992 INVENTORY

#### Study Design

Questionnaires were mailed to the owners/operators of known reuse systems in Florida. This included all facilities included in the 1990 inventory (DER, 1990a) and additional projects identified by Department of Environmental Regulation personnel and facilities identified by information provided by the water management districts. Telephone contacts were made with major reuse facilities that did not respond to the survey.

Information obtained during this survey was entered into five database files. Ashton-Tate's dBASE III+ database software was used.

Department of Environmental Regulation data was used to fill gaps in the survey responses, where available. Limited reviews by Department of Environmental Regulation and water management district personnel also were used to eliminate inconsistencies and to verify questionable data.

#### Results

The 1992 inventory includes domestic wastewater treatment facilities having capacities of at least 0.1 mgd that provide reclaimed water for one or more reuse activities. This threshold was selected since it is the minimum treatment plant capacity that is allowed by Chapter 17-610, Florida Administrative Code (DER, 1990) to provide reclaimed water for irrigation of public access areas (such as parks and golf courses). However, there are several smaller facilities included in the inventory. These smaller facilities were permitted before Chapter 17-610, F.A.C., became effective. As a result, the minimum system sizes will not be applicable to these older facilities until these facilities are expanded.

A total of 308 domestic wastewater treatment facilities that make reclaimed water available for reuse are included in the 1992 inventory. These treatment facilities serve 295 reuse systems. A total of 290 mgd of reclaimed water from these facilities is reused for one or more beneficial purposes. The total capacity of these reuse systems is 601 mgd. In addition, planned expansions identified in the inventory will increase the total capacity of these reuse systems by 139 mgd. Table 1 presents a summary of the data contained in the inventory for these treatment facilities. Details for the treatment facilities are contained in Appendices A1 and A2. Table 2 summarizes the data associated with reuse activities. Quantities of reclaimed water used for various reuse activities is presented graphically in Figure 1. Detailed data on reuse activities are included in Appendix B.

Part III of Chapter 17-610, F.A.C., regulates the use of reclaimed water in urban reuse systems, including use for irrigation of public access areas, residential lawns, and edible food crops. Part III also regulates use of reclaimed water for toilet flushing, fire protection, aesthetic purposes (decorative ponds, pools, and fountains), construction dust control, and other uses of high-quality reclaimed water.

Reflective of the increasing popularity of reuse systems permitted under Part III of Chapter 17-610, F.A.C., the inventory includes additional details on this type of reuse system. Table 3 summarizes the data for these reuse systems. Appendix C1 includes additional information on the reuse systems. Appendices C2, C3, and C4 contain information on user charges, financing, and metering for these facilities, respectively. In addition, Appendix D lists names of major users of reclaimed water (such as golf courses and industries) for these reuse systems.

As was the case for the 1990 inventory, the totals in the 1992 inventory for capacity, flow, and acreage are underestimated. This results from the fact that zero values were entered for systems when complete information was not provided.

## **PREVIOUS INVENTORIES**

### **1986 Reuse Inventory**

The Department of Environmental Regulation conducted a preliminary survey of reuse projects in 1986 (DER, 1986). The survey identified 118 treatment facilities that were furnishing reclaimed water for reuse activities. Of these projects, 49 had capacities of less than 1.0 mgd and 63 facilities made reclaimed water available for irrigation of golf courses. The total flow being reused was about 206 mgd and the total capacity of the reuse facilities was 362 mgd. Over 96 percent of both the total reuse capacity and the total reuse flow was associated with treatment facilities having capacities greater than 1.0 mgd.

**TABLE 1**  
**SUMMARY OF TREATMENT/REUSE FACILITIES DATA**  
**1992 REUSE INVENTORY**

**Number of Facilities (1)**

Full treatment facilities	308
Partial treatment facilities (provide high-level disinfection and/or filtration only)	2
Reclaimed water distribution systems (provide reclaimed water storage/ distribution only)	2
	<hr/>
TOTAL	312

**Facilities by District**

DER Districts:

Central (Orlando)	75
Northeast (Jacksonville)	26
Northwest (Pensacola)	41
Southeast (West Palm Beach)	28
South (Fort Myers)	50
Southwest (Tampa)	<u>92</u>
TOTAL	312

Water Management Districts:

Northwest Florida	41
South Florida	81
St. Johns River	76
Suwannee River	9
Southwest Florida	<u>105</u>
TOTAL	312

**TABLE 1 (continued)**  
**SUMMARY OF TREATMENT/REUSE FACILITIES DATA**

**Secondary Treatment Technologies Utilized (2)**

Anoxic/Oxic (including Bardenpho)	24
Activated Sludge (3) (including contact stabilization, complete mix, conventional and other variations)	143
Extended Aeration	132
Oxidation Ditch	34
Rotating Biological Contactors	5
Sequencing Batch Reactor	1
Trickling Filter	12

**Filtration**

Filtration provided	151
Filtration not provided (3)	<u>158</u>
TOTAL	309

**Nutrient Removal**

Nitrogen removal only	27
Phosphorus removal only	4
Both Nitrogen and Phosphorus removal	26
No nutrient removal provided (3)	<u>251</u>
TOTAL	308

**Disinfection Level**

Basic (3)	161
High-level	135
Intermediate	10
Low-level	<u>4</u>
TOTAL	310

Note: The primary disinfectant utilized at 309 of these facilities is chlorine. One facility utilizes sodium hypochlorite as the primary disinfectant.

**Virus Monitoring**

Virus monitoring provided	30
Virus monitoring not provided (3)	<u>280</u>
TOTAL	310



**TABLE 1 (continued)**  
**SUMMARY OF TREATMENT/REUSE FACILITIES DATA**

**Priority Pollutants**

Priority pollutant monitoring provided	75
Priority pollutant monitoring not provided (3)	<u>235</u>
TOTAL	310

**Reclaimed Water Storage Systems (2)**

Golf course lake	32
Lined lagoon/pond	58
Covered tank	37
Uncovered tank	13
Unlined lagoon/pond (other than golf course lake)	54
None (3)	157

**Alternate Discharge Systems (2)**

Deep well injection	17
Limited wet weather discharge	6
Rapid-rate system (RIBs)	31
Shift among reuse systems	6
Surface water discharge	39
Wetlands	6
Other	4
None (3)	209

**Reject Storage Systems**

Lined lagoon/pond	21
Uncovered tank	5
Unlined lagoon/pond	34
None (3)	<u>250</u>
TOTAL	310

**Operating Protocol**

Have operating protocol	87
Do not have operating protocol (3)	<u>223</u>
TOTAL	310

**Notes**

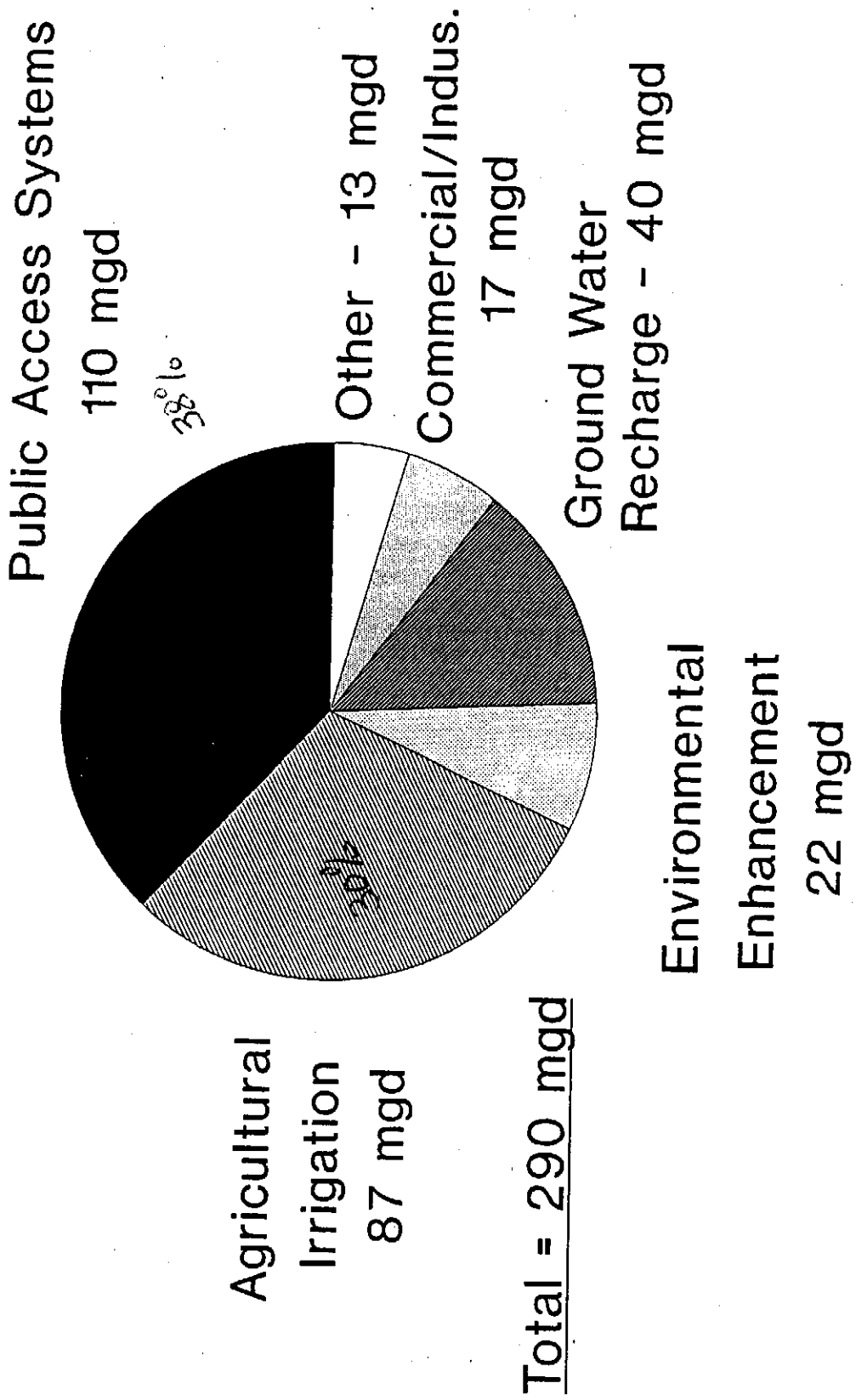
- (1) All numbers shown in this table are numbers of facilities.
- (2) The numbers of facilities are not additive because each facility may have indicated one or more types.
- (3) This is the default entry for missing data.

TABLE 2  
SUMMARY OF REUSE ACTIVITIES  
1992 REUSE INVENTORY

Reuse Type	Existing Facilities						Future Additions		
	Number of Facilities Engaged in This Activity(1)	Design Capacity (MGD)	Existing Flow (MGD)	Design Area (Acres)	Existing Area (Acres)	No. of Fac. To Expand As An Existing Reuse Activity(1)	No. of Fac. To Add As A New Reuse Activity(1)	Planned Increase In Capacity (MGD)	Planned Increase In Area (Acres)
<u>Public Access Systems</u>									
Golf Course	141	124	65	17,500	16,213	20	14	33	8,524
Other Types	<u>50</u>	<u>115</u>	<u>45</u>	<u>11,336</u>	<u>2,996</u>	<u>9</u>	<u>18</u>	<u>63</u>	<u>14,822</u>
Subtotal (2)	156	239	110	28,836	19,210	27	27	96	23,346
<u>Agricultural Irrigation</u>									
Citrus	9	55	17	15,656	5,656	1	4	7	2,362
Other Crops	<u>77</u>	<u>119</u>	<u>70</u>	<u>23,518</u>	<u>16,295</u>	<u>6</u>	<u>4</u>	<u>19</u>	<u>2,488</u>
Subtotal (2)	82	174	87	39,174	21,951	7	7	26	4,850
<u>Commercial/Industrial</u>									
Cooling Water	11	32	10	0	0	0	4	3	0
Other Uses	<u>5</u>	<u>16</u>	<u>6</u>	<u>0</u>	<u>0</u>	<u>1</u>	<u>2</u>	<u>1</u>	<u>0</u>
Subtotal (2)	15	48	17	0	0	1	4	4	0
<u>Environmental Enhancement</u>									
Ground Water Recharge	2	34	22	2,800	2,800	0	0	0	0
Other Uses	<u>27</u>	<u>26</u>	<u>13</u>	<u>340</u>	<u>255</u>	<u>0</u>	<u>0</u>	<u>0</u>	<u>0</u>
TOTAL (2)	295	601	290	74,238	46,670	38	32	139	28,984

Notes: (1) The numbers of facilities are not additive since a single facility may engage in one or more reuse activities.  
(2) Discrepancies in column totals are due to internal rounding associated with the development of this summary table.

# FIGURE 1 1992 REUSE ACTIVITIES



**TABLE 3**  
**SUMMARY OF PUBLIC ACCESS REUSE SYSTEM DATA**  
**1992 REUSE INVENTORY**

**Industrial Pretreatment Program (1)**

Have an EPA approved program	36
Have a program in-place, EPA approval was not required	13
Program being developed, EPA approval will be required	2
Program being developed, EPA approval is not required	3
None (2)	<u>119</u>
TOTAL	173

**Cross-Connection Control Program**

Have a DER accepted program	31
Have a program in-place, DER acceptance was not required	25
Program being developed, DER acceptance will be required	8
Program being developed, DER acceptance is not required	3
None (2)	<u>106</u>
TOTAL	173

**Backflow Prevention**

Facilities requiring backflow prevention devices (for potable water connections to properties that are also served by reclaimed water):

Require backflow prevention devices	55
Do not require backflow prevention devices (2)	<u>118</u>
TOTAL	173

**Backflow Prevention Devices Utilized:**

Atmospheric vacuum breaker	2
Double check valve assembly	10
Residential dual check	23
Pressure vacuum breaker	1
Reduced pressure backflow preventer	10
Other	<u>4</u>
TOTAL	50

**TABLE 3 (continued)**  
**SUMMARY OF PUBLIC ACCESS REUSE SYSTEM DATA**

**Color Coding of Reclaimed Water Lines**

Brown	15
Orange	3
Green	3
Purple	21
Red	4
Other	4
No standard (2)	<u>123</u>
TOTAL	173

**Warning Message on Reclaimed Water Lines**

Have warning message	36
Do not have warning message (2)	<u>137</u>
TOTAL	173

**Warning Tape**

Warning tape located above pipe	24
Warning tape located on pipe	21
No warning tape (2)	<u>128</u>
TOTAL	173

**Reclaimed Water Fees**

Information was provided	48
Information was not provided (2)	<u>125</u>
TOTAL	173

**Reclaimed Water Facilities Funding**

Information was provided	41
Information was not provided (2)	<u>132</u>
TOTAL	173

Sources of funding used to pay for reclaimed water facilities and operation and maintenance expenses for those providing information (3):

**Financing Improvements:**

Reclaimed water service fees	8
Sewer user fees	21
Water user fees	4
Other fees or taxes	10

**TABLE 3 (continued)**  
**SUMMARY OF PUBLIC ACCESS REUSE SYSTEMS DATA**

**Annual O & M Expenses:**

Reclaimed water service fees	16
Sewer user fees	22
Water user fees	5
Other fees or taxes	3

**Reclaimed Water Metering**

Information was provided	64
Information was not provided (2)	<u>109</u>
TOTAL	173

Reclaimed water use recorded by meter type (or unmetered) for those providing information (3):

Master meters	52
Individual meters	23
Unmetered services	15

**Notes**

- (1) All numbers shown in this table are numbers of facilities.
- (2) This is the default entry for missing data.
- (3) The numbers of facilities are not additive because each facility may utilize one or more.

## 1990 Reuse Inventory

A total of 199 reuse facilities were contained in the 1990 inventory (DER, 1990b). The Department of Environmental Regulation made minor adjustments to the inventory in 1991 to reflect refinements in the definition of reuse. After the 1991 adjustments, the 1990 reuse inventory identified about 266 mgd of reclaimed water that was being reused in Florida. Of this total, about 37 percent was used to irrigate public access areas and 34 percent was used to irrigate agricultural lands. The total capacity of the reuse facilities was approximately 526 mgd.

The database included information on 10 future reuse systems that were under construction. Reuse systems that were anticipated to be expanded also were noted. These new and expanded systems would have added about 90 mgd of reuse capacity.

The totals for capacity, flow, and acreage were underestimated, since zero values were entered for systems when complete information was not provided.

## **REUSE TRENDS**

Results of the preliminary 1986 inventory and the 1990 and 1992 inventories were reviewed in order to depict the growth of reuse in Florida. Obviously, differences in sophistication among these three inventories makes direct comparisons difficult. In addition, use of default values that underestimate reuse flows and changes in treatment plant size thresholds between inventories also make comparisons difficult. However, comparisons are useful, even if only to verify the continued interest in reuse in Florida.

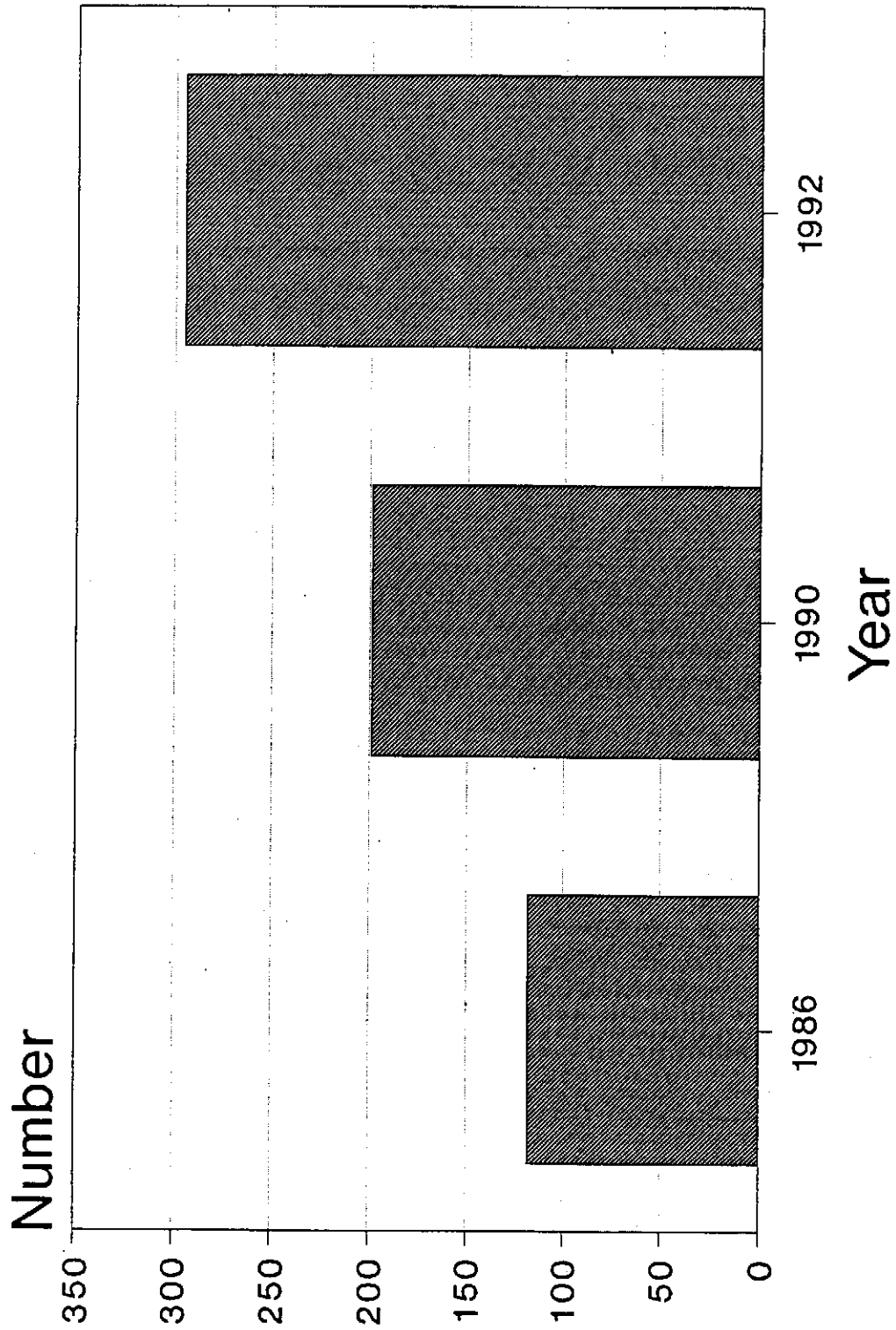
Figure 2 shows the growth in the number of reuse projects in Florida during the last seven years. Quantities of reclaimed water being reused and total capacity of reuse systems in 1986, 1990, and 1992 are shown in Figure 3. Total capacity and future capacities identified in the 1990 and 1992 inventories are presented in Figure 4.

## **FUTURE UPDATES**

In order to monitor the effectiveness of the State's reuse program, it is anticipated that this inventory will be updated on a regular basis. Updates probably will be conducted during each even numbered year.

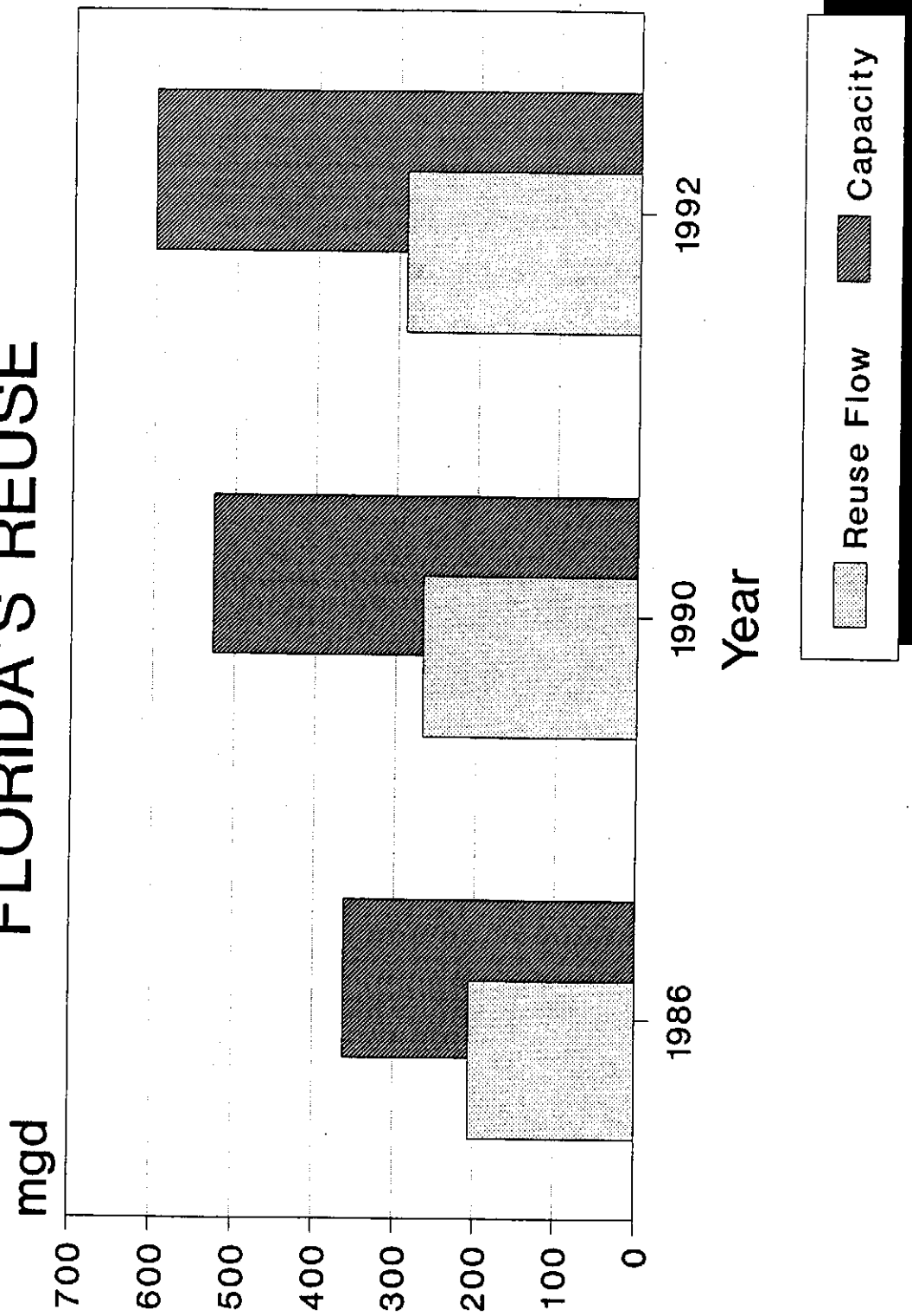
Suggested corrections, additions, or deletions may be brought to the attention of the Department's Reuse Coordinator, Dr. David W. York, Department of Environmental Regulation, 2600 Blair Stone Road, Tallahassee, Florida 32399-2400.

# FIGURE 2 REUSE PROJECTS

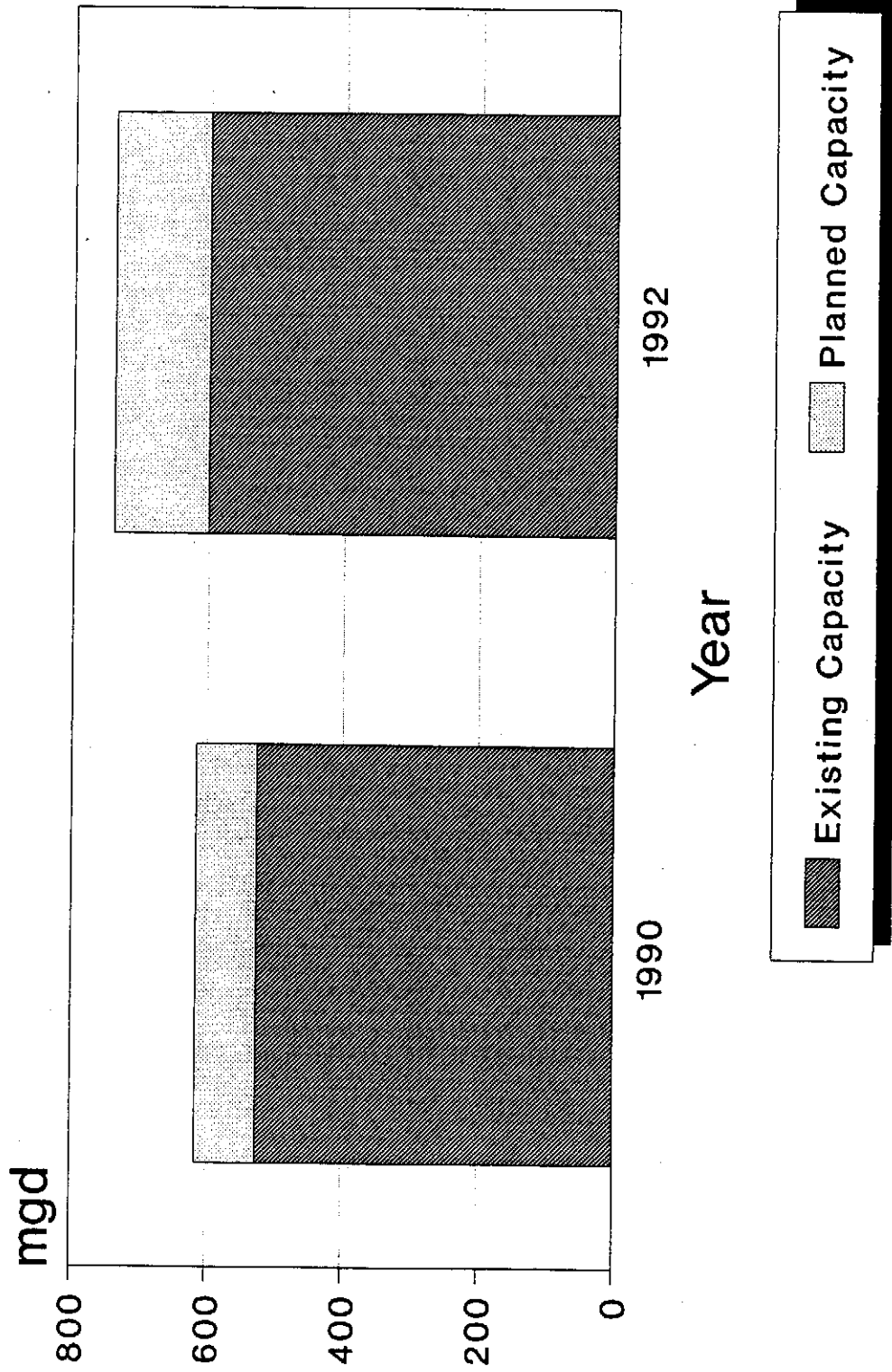




# FIGURE 3 FLORIDA'S REUSE



# FIGURE 4 REUSE CAPACITY



## REFERENCES

1. Florida Department of Environmental Regulation, 1990 Reuse Inventory, Florida Department of Environmental Regulation, Tallahassee, Florida, June 1990a.
2. Florida Department of Environmental Regulation, "Reuse of Reclaimed Water and Land Application," Chapter 17-610, Florida Administrative Code, Florida Department of Environmental Regulation, Tallahassee, Florida, April 1990b.
3. Florida Department of Environmental Regulation, "1986 Reuse Inventory," Unpublished Data, 1986.

# **Appendix A1**

## **Treatment Facilities Making Reclaimed Water Available for Reuse**

**Use it Again, Florida!**

APPENDIX A1  
TREATMENT PLANT DATA  
1992 REUSE INVENTORY

PLANT NUMBER	TREATMENT PLANT NAME	SYSTEM OWNER/OPERATOR	LOCATION (CITY)	COUNTY	DER WMD ID NUMBER	GMS		CAPACITY (MGD)	EXIST FLOW SECONDARY (MGD) TREATMENT	FILT REMOVAL	NUTRIENT REMOVAL
						TESTSITE NUMBER	NUMBER				
10	Alachua WMTF	City of Alachua	Alachua	Alachua	NE SR	3101M02780	3101X12337	0.400	0.347	AS	N X
8	Gates Energy Products	Gates Energy Products	Gainesville	Alachua	NE SJ	3101P00945	3101X12415	0.060	0.020	AO AS	N N
11	Newberry WMTF	City of Newberry	Newberry	Alachua	NE SR	3101M06080	3101X12424	0.415	0.280	AS RB	N X
16	Turkey Creek	Turkey Creek, Inc.	Alachua	Alachua	NE SR	3101P00170	3101X12434	0.350	0.058	AS	N X
1006	Bay Point	City of Panama City Bch.	Panama City Beach	Bay	NW NW	1003P00098	1003X10563	0.500	0.241	EA	Y X
20	Cocoa Beach WMTF	Cocoa Beach	Cocoa Beach	Brevard	CF SJ	3005M00413	3005X12879	6.000	2.890	AS	Y P
1076	Cocoa WMTF	City of Cocoa	Cocoa	Brevard	CF SJ	3005M01167	3005X12898	4.500	2.700	AS	Y X
21	David B. Lee WMTF	City of Melbourne	Melbourne	Brevard	CF SJ	3005M00200	3005X12888	7.500	4.203	AS	Y X
1075	Melbourne/Grant Street	City of Melbourne	Melbourne	Brevard	CF SJ	3005M00201	3005X12884	3.250	3.661	AS TF	Y X
25	North Brevard WMTF	Brevard County Utilities	Mims	Brevard	CF SJ	3005C00439	3005X14708	1.000	0.292	OO	Y X
30	Palm Bay	City of Palm Bay	Palm Bay	Brevard	CF SJ	3005M02462	3005X15649	0.500	0.266	EA AS	Y X
1074	Patrick AFB South	Dept. of the Air Force	Patrick AFB	Brevard	CF SJ	3005F00128	3005X12882	1.000	0.500	AS	Y X
24	Port St. John WMTF	Brevard County Utilities	Port St. John	Brevard	CF SJ	3005P04012	3005X12862	0.250	0.241	AS	N X
28	South Beaches WMTF	Brevard County Utilities	Melbourne Beach	Brevard	CF SJ	3005C02330	3005X12892	6.000	0.000	AS	Y X
969	South Central WMTF	Brevard County Utilities	Melbourne	Brevard	CF SJ	3005C01639	3005X15357	3.000	1.552	AS	Y X
1004	South Shores Util Assoc	South Shores Util. Assoc.	Melbourne Beach	Brevard	CF SJ	3005P00409	3005X14273	0.100	0.012	EA	Y X
22	Sykes Creek Regional	Brevard County Utilities	Merritt Island	Brevard	CF SJ	3005C01839	3005X15703	6.000	3.285	OO EA	Y X
1059	The Great Outdoors WMTF	The Great Outdoors	Titusville	Brevard	CF SJ	3005P03381	3005X15814	0.075	0.035	EA OT	Y X
40	North Regional WMTF	Broward County	Pompano Beach	Broward	SE SF	5006C10220	5006X00001	80.000	57.620	AS	N X
41	Pompano Beach	Pompano Beach Reclamation	Pompano Beach	Broward	SE SF	5006P01469	N/A	2.500	1.043		Y X
1010	South Broward Utility	South Broward Utility, Inc	Davie	Broward	SE SF	5006P01602	N/A	0.990	0.425	OO OT	N B
1118	Burnt Store WMTF	Southern States Utilities	Punta Gorda	Charlotte	SF SW	5208P00462	5208X10973	0.250	0.083	EA	Y X
1132	Charlotte Correc. Inst.	Dept. of Corrections	Punta Gorda	Charlotte	SF SW	5208S00069	5208X12539	0.180	0.127	EA	N X
55	Eastport	Charlotte Co. Util. Dept.	Port Charlotte	Charlotte	SF SW	5208C00117	5208X16076	4.800	4.000	OO EA	N X
52	Maple Leaf	Rampart Utilities, Inc.	Port Charlotte	Charlotte	SF SW	5208P05305	5208X11010	0.310	0.218	AS	Y X
50	Punta Gorda WMTF	Punta Gorda	Punta Gorda	Charlotte	SF SW	4008M00419	4008X10971	3.200	1.839	AS	N X
53	Rotonda West	Rotonda West Utility Corp	Rotonda West	Charlotte	SF SW	5208P01760	5208X10995	0.625	0.425	AS	Y X
1140	South Port WMTF	General Development Util.	Port Charlotte	Charlotte	SF SW	5208C00981	5208X10989	1.200	0.744	AS	N X
51	West Charlotte	West Charlotte Util., Inc	Englewood	Charlotte	SF SW	5208P02579	5208X11001	0.375	0.228	EA	Y B
56	West Port WMTF	Charlotte Co. Util. Dept.	Port Charlotte	Charlotte	SF SW	5208C00303	5208X10935	0.330	0.166	AS	N X

APPENDIX A1  
TREATMENT PLANT DATA  
1992 REUSE INVENTORY

PLANT NUMBER	TREATMENT PLANT NAME	SYSTEM OWNER/OPERATOR	LOCATION (CITY)	COUNTY	DER WMD	GMS		CAPACITY (MGD)	EXIST FLOW (MGD)	SECONDARY TREATMENT	NUTRIENT REMOVAL		
						TESTSITE NUMBER	NUMBER						
1148	Crystal River (New Plant)	City of Crystal River	Crystal River	Citrus	SW	SW	4009M10013	4009X12383	1.500	0.785	OD	N	X
60	Inverness WWTP	City of Inverness-Util Dp	Inverness	Citrus	SW	SW	4009M10005	4009X11638	1.500	0.600	RB	N	X
1119	Eagle Creek	Eagle Creek Country Club	Naples	Collier	SF	SF	5211P00320	5211X12156	0.050	0.016	EA	N	X
1138	Golden Gate WWTP #1	Florida Cities Water Co.	Golden Gate	Collier	SF	SF	5211P01833	5211X11099	0.400	0.650	AS EA	N	X
1125	Immokalee WWTP	Immokalee Water & Sewer	Immokalee	Collier	SF	SF	5211C00102	5211X11128	2.500	1.785	OD EA	N	X
71	Marco Island WWTP	Marco Island Utilities	Marco Beach	Collier	SF	SF	5211P00304	5211X11120	2.500	1.754	AS	Y	X
70	Naples WWTP	City of Naples	Naples	Collier	SF	SF	5211M01188	5211X12707	8.500	4.700	AS	Y	P
75	North Co. Regional WWTP	Collier Co. Utilities Div	Naples	Collier	SF	SF	5211C01407	5211X11096	3.500	2.250	OD	Y	X
1175	Orangetree	Orangetree	Naples	Collier	SF	SF	5211P00184	5211X12459	0.100	0.020	EA AS	N	X
76	Pelican Bay	Pelican Bay	Naples	Collier	SF	SF	5211C00109	5211X11131	1.000	0.700	OD	Y	X
1134	Rookery Bay Util.	Spade Engineering Co.	Naples	Collier	SF	SF	5211P00305	5211X11044	0.150	0.178	AS	N	X
1041	South Co. Regional WWTP	Collier Co. Utilities Div	Naples	Collier	SF	SF	5211C00303	N/A	8.000	3.618	OD	Y	X
1130	Vinyards WWTP	The Vinyards of Naples	Naples	Collier	SF	SF	5211P00312	5211X12515	0.300	0.098	EA	N	X
78	Lake City WWTP	City of Lake City	Lake City	Columbia	NE	SR	3112M10806	3112X00010	3.000	2.149	EA	N	X
80	Homestead WWTP	Homestead	Homestead	Dade	SE	SF	5013M03311	5013X10409	2.250	1.930	AS	Y	P
82	North District Regional	Miami-Dade WASAD	Miami	Dade	SE	SF	5013M02271	5013X10386	90.000	85.000	AS	N	X
1145	DeSoto Correc. Inst.	Dept. of Corrections	Arcadia	DeSoto	SW	SW	4014S00808	4014X10526	0.105	0.103	AS EA	N	X
91	Atlantic Beach WWTP	City of Atlantic Beach	Atlantic Beach	Duval	NE	SJ	3116M00473	3116X00015	2.000	2.100	AS	N	Y
1091	Moreno Courts	Pensacola Housing Auth.	Pensacola	Escambia	NW	NW	1017P02840	1017X10351	0.140	0.063	EA	N	X
95	Scenic Hills WWTP	Escambia Co. Util. Auth.	Pensacola	Escambia	NW	NW	1017M01113	1017X10354	0.988	0.452	EA	N	X
100	Palm Coast Main WWTP	Palm Coast Utilities	Palm Coast	Flagler	NE	SJ	3118P01697	3118X10443	1.600	1.705	EA	N	N
841	Plantation Bay	Plantation Bay	Ormond Beach	Flagler	NE	SJ	3118P00486	3118X12506	0.475	0.059	EA	Y	X
1092	Carrabelle WWTP	City of Carrabelle	Carrabelle	Franklin	NW	NW	1019M19030	1019X10550	0.300	0.210	EA	N	X
1093	Eastpoint WWTP	Eastpoint Water & Sewer	Eastpoint	Franklin	NW	NW	1019M19040	1019X10551	0.165	0.120	SB	N	X
1094	Lanark Village STP	Lanark Village	Lanark Village	Franklin	NW	NW	1019M19050	1019X10439	0.100	0.060	EA	N	X
800	Lancaster Correc. Inst.	Lancaster Correc. Inst.	Trenton	Gilchrist	NE	SR	3121S02730	3121X10050	0.160	0.050	EA	N	X
1095	Gulf Correctional Inst.	Dept. of Corrections	Wewahitchka	Gulf	NW	NW	1023S05359	N/A	0.200	0.000	EA	N	X
839	Jennings WWTP	City of Jennings	Jennings	Hamilton	NE	SR	3124M10053	3124X10453	0.250	0.095	EA	Y	X
1146	Hardee Correc. Inst.	Dept. of Corrections	Ft. Green Springs	Hardee	SW	SW	4025S10008	4025X16142	0.212	0.115	EA	N	X
1147	Zolfo Springs WWTP	Town of Zolfo Springs	Zolfo Springs	Hardee	SW	SW	4025M00324	4025X13152	0.200	0.096	AS	N	X

APPENDIX A1  
TREATMENT PLANT DATA  
1992 REUSE INVENTORY

PLANT NUMBER	TREATMENT PLANT NAME	SYSTEM OWNER/OPERATOR	LOCATION (CITY)	COUNTY	DER	WMD	ID NUMBER	GMS		CAPACITY (MGD)	EXIST			
								TESTSITE NUMBER	FLOW (MGD)		SECONDARY TREATMENT	FILT REMOVAL		
110	Clewiston WMT	Clewiston	Clewiston	Hendry	SF	SF	5226M00403	5226X11161	1.500	0.800	EA	OD	N	X
827	Hendry Correctional Inst.	Dept. of Corrections	Immokalee	Hendry	SF	SF	5226S00324	5226X11157	0.300	0.197	EA		N	X
111	Labelle WMT	Labelle	Labelle	Hendry	SF	SF	5226M00388	5226X12739	0.150	0.000	AS	EA	N	X
1128	Port Labelle WMT	General Development Util.	Port Labelle	Hendry	SF	SF	5226P00323	5226X11156	0.200	0.153	EA		N	X
1020	Croom Road WMT	City of Brooksville	Brooksville	Hernando	SW	SW	4027M01341	4027X10300	0.375	0.258	AS		N	X
122	Royal Highlands	Hernando County	Weeki Wachee Springs	Hernando	SW	SW	4027C04839	4027X00016	0.200	0.141	AS		N	X
120	Spring Hill WMT	Southern States Utilities	Spring Hill	Hernando	SW	SW	4027P00475	4027X10726	2.000	0.854	AS		N	X
130	Avon Park WMT	City of Avon Park	Avon Park	Highlands	SF	SW	5228M00805	5228X12391	1.500	0.722	EA	OD	N	X
1124	Highlands Utility WMT	Highlands Utility Co.	Sebring	Highlands	SF	SW	5228P00021	5228X11180	0.156	0.046	EA		N	X
1165	Bahia Beach	Destiny Corp.	Ruskin	Hillsborough	SW	SW	4029P00364	4029X10426	0.100	0.006	EA		N	X
1166	Bloomingdale Hills	Devco Inc.	Brandon	Hillsborough	SW	SW	4029P10108	4029X14505	0.131	0.035	EA		N	X
1167	Boyette Springs	Devco Inc.	Riverview	Hillsborough	SW	SW	4029P10043	4029X14086	0.200	0.079	EA		N	X
1168	Country Meadows-Golden Lk	Country Meadows-Golden Lk	Plant City	Hillsborough	SW	SW	4029P10009	4029X11871	0.210	0.081	EA		N	X
134	Dale Mabry	Hillsborough Co Utilities	Dale Mabry	Hillsborough	SW	SW	4029C00142	4029X10407	6.000	2.438	AS	OD	Y	B
135	Falkenberg	Hillsborough Co Utilities	Tampa	Hillsborough	SW	SW	4029C10050	4029X13000	6.000	2.910	OD		Y	B
741	Hookers Point	Tampa	Tampa	Hillsborough	SW	SW	4029M03950	4029X00021	70.000	54.360	AS		Y	N
846	MacDill Air Force Base	MacDill Air Force Base	Tampa	Hillsborough	SW	SW	4029F00140	4029X11652	1.200	0.851	AS		Y	X
1169	Paradise Village MHP	Uniprop	Tampa	Hillsborough	SW	SW	4029P02341	4029X10326	0.117	0.056	EA		N	X
1170	Pebble Creek Village	Pebble Creek Dev.	Tampa	Hillsborough	SW	SW	4029P00093	4029X10202	0.540	0.171	EA		N	X
136	Progress Village	Hillsborough Co Utilities	Tampa	Hillsborough	SW	SW	4029P00385	4029X11653	0.750	0.235	AS		Y	X
1171	Rice Creek Util.	Wilder Corp.	Riverview	Hillsborough	SW	SW	4029P05610	4029X10208	0.300	0.270	EA		N	X
1172	River Hills	Arvida/JMB Partners	Brandon	Hillsborough	SW	SW	4029P10111	4029X15756	0.300	0.024	AS		N	X
1173	Seaboard Util.	Seaboard Utility Corp.	Tampa	Hillsborough	SW	SW	4029P00386	4029X10377	0.820	1.077	TF	AS	N	X
139	South County Regional	Hillsborough Co Utilities	Ruskin	Hillsborough	SW	SW	4029C01502	4029X11351	3.000	2.090	OD		Y	X
861	Summerfield Subregional	Hillsborough Co Utilities	Clearwater	Hillsborough	SW	SW	4029P10083	4029X12556	0.750	0.119	EA	OD	Y	N
146	Valrico	Hillsborough Co Utilities	Valrico	Hillsborough	SW	SW	4029C10847	4029X15230	3.000	2.367	AS		Y	B
147	Van Dyke	Hillsborough Co Utilities	Tampa	Hillsborough	SW	SW	4029P10031	4029X13377	1.500	0.640	OD		Y	X
1174	Windemere	Scarecrow Utility, Inc.	Lutz	Hillsborough	SW	SW	4029P00125	4029X11190	0.260	0.164	EA		N	X
142	Gifford Regional WMT	Indian River County	Vero Beach	Indian River	CF	SJ	3031C00183	3031X11333	1.000	0.447	AS	EA	Y	X
1040	North Co.(Hobart) WMT	Indian River County	Vero Beach	Indian River	CF	SJ	3031C03321	3031X15430	1.000	0.150	OD		Y	X

APPENDIX A1  
TREATMENT PLANT DATA  
1992 REUSE INVENTORY

PLANT NUMBER	TREATMENT PLANT NAME	SYSTEM OWNER/OPERATOR	LOCATION (CITY)	COUNTY	DER	LAND ID	GMS		CAPACITY (MGD)	EXIST			
							TESTSITE NUMBER	NUMBER		FLOW (MGD)	SECONDARY TREATMENT	FILT	NUTRIENT REMOVAL
141	Sea Oaks WWTP	Indian River County	Vero Beach	Indian River	CF	SJ	3031C00008	3031X11582	0.210	0.053	EA	Y	X
1077	Vero Beach WWTP	City of Vero Beach	Vero Beach	Indian River	CF	SJ	3031M03103	3031X00013	4.500	2.581	AS	Y	X
140	West Regional WWTP	Indian River County	Vero Beach	Indian River	CF	SJ	3031C00527	3031X11709	1.000	0.510	AS EA	Y	X
1096	Jackson Correc. Inst.	Dept. of Corrections	Malone	Jackson	NW	NW	1032S04181	1032X12674	0.220	0.137	EA	N	X
1097	Sneads WWTP	Town of Sneads	Sneads	Jackson	NW	NW	1032M01352	1032X01352	0.495	0.405	EA	N	X
150	Mayo WWTP	Mayo	Mayo	Lafayette	NE	SR	3134M00302	3134X10008	0.150	0.057	EA	N	X
1068	Clerbrook		Clermont	Lake	CF	SJ	3035P00327	3035X13033	0.120	0.050	EA	N	X
160	Clermont WWTP	Clermont	Clermont	Lake	CF	SJ	3035M04870	3035X12235	0.950	0.728	AS	N	X
163	Eustis WWTP	City of Eustis	Eustis	Lake	CF	SJ	3035M00920	3035X12411	1.800	1.651	TF AS	N	X
162	Leesburg WWTP	City of Leesburg	Leesburg	Lake	CF	SJ	3035M00571	3035X12413	3.500	2.746	EA	N	X
164	Mount Dora WWTP	City of Mount Dora	Mount Dora	Lake	CF	SJ	3035M02211	3035X14049	1.500	0.586	OD	Y	X
1023	Orange Blossom Gardens	Parker & Grant	Lady Lake	Lake	CF	SW	3035P00914	3035X12493	1.000	0.452	AS	Y	X
1078	Tavares #1 WWTP	City of Tavares	Tavares	Lake	CF	SJ	3035M03317	3035X12486	0.750	0.542	AS	N	X
1079	Tavares #2 WWTP	City of Tavares	Tavares	Lake	CF	SJ	3035M02342	3035X15781	1.000	0.380	AS	N	X
1049	Thousand Trails WWTP	Thousand Trails	Clermont	Lake	CF	SJ	3035P00460	3035X14270	0.140	0.026	EA	N	X
161	Umatilla WWTP	City of Umatilla	Umatilla	Lake	CF	SJ	3035M00463	3035X12409	0.300	0.155	EA	Y	N
1131	Bonita Springs C.C.	Bonita Springs C.C.	Bonita Springs	Lee	SF	SF	5236P00011	5236X11238	0.300	0.200	AS	N	X
1005	Bonita Springs Utilities	Bonita Bay Properties, Inc	Bonita Springs	Lee	SF	SF	5236P00012	5236X12625	1.900	0.200	AS	Y	X
1135	Cape Coral WWTP	City of Cape Coral	Cape Coral	Lee	SF	SF	5236M00818	5236X11350	7.300	7.530	AS	N	X
1176	Cross Creek	Cross Creek Homeowners	Ft. Myers	Lee	SF	SF	5236P00100	5236X11771	0.250	0.080	EA	Y	X
174	Deltura	Del Tura Country Club	North Ft. Myers	Lee	SF	SF	5236P00610	5236X11336	0.130	0.140	EA	Y	X
1136	Eagle Ridge WWTP	Source, Inc.	Ft. Myers	Lee	SF	SF	5236P00090	5236X11307	0.200	0.195	AS	N	X
810	Fiddlesticks	Fiddlesticks	Ft. Myers	Lee	SF	SW	5236P00067	5236X11287	0.250	0.035	EA	Y	X
171	Fiesta Village WWTP	Florida Cities Water Co.	Ft. Myers	Lee	SF	SF	5236P02687	5236X12775	2.500	1.919	OD	Y	B
1120	Forest Util. WWTP	Forest Utilities, Inc.	Ft. Myers	Lee	SF	SF	5236P00059	5236X11280	0.500	0.234	AS	N	X
172	Ft Myers Beach/Iona-McGre	Ft. Myers Beach	Ft. Myers	Lee	SF	SF	5236C01544	5236X11379	6.000	2.280	EA	Y	X
1121	Gasparilla Island	Gasparilla Is Water Assoc	Boca Grande	Lee	SF	SF	5236P03361	5236X11412	0.275	0.176	AS	N	X
1137	Gateway Serv. Dist. 1	Gateway Services District	Ft. Myers	Lee	SF	SF	5236P00200	5236X12458	1.000	0.046	AS EA	N	X
1126	Jamaca Bay West WWTP	Uniprop, Inc.	Ft. Myers	Lee	SF	SF	5236P04869	5236X11665	0.300	0.152	EA	N	X
1127	Lake Fairways MHP	FFEC-Six, Inc.	North Ft. Myers	Lee	SF	SF	5236P00039	5236X11262	0.300	0.089	EA	N	X



APPENDIX A1  
TREATMENT PLANT DATA  
1992 REUSE INVENTORY

PLANT NUMBER	TREATMENT PLANT NAME	SYSTEM OWNER/OPERATOR	LOCATION (CITY)	COUNTY	DER WMD	GMS		CAPACITY (MGD)	EXIST FLOW (MGD)	SECONDARY TREATMENT	NUTRIENT REMOVAL	
						TESTSITE NUMBER	ID NUMBER					
1139	Lehigh Util. WWTP	Lehigh Utilities, Inc.	Lehigh Acres	Lee	SF	SF	5236P00617	5236X11337	1.400	AS	N	X
1133	Matlacha Sewer District	Lee County	Matlacha	Lee	SF	SF	5236C00044	5236X11266	0.150	EA	N	X
173	North Ft. Myers WWTP	North Ft. Myers Utility	North Ft. Myers	Lee	SF	SF	5236P00249	5236X12647	2.000	OD	Y	X
1123	San Carlos WWTP	Gulf Utility Co.	Ft. Myers	Lee	SF	SF	5236P00563	5236X11333	0.300	EA AS	N	X
170	Sanibel Sewer System	Envirotech Operating Serv	Sanibel Island	Lee	SF	SF	5236P00922	5236X11358	1.250	AS	Y	X
1129	South Seas Plantation	The Mariner Group	Captiva	Lee	SF	SF	5236P10636	5236X11449	0.450	AS	N	X
1122	Three Oaks WWTP	Gulf Utility Co.	Ft. Myers	Lee	SF	SF	5236P00126	5236X12590	0.250	EA	N	X
1098	Killearn Lakes	Talquin Electric Co-op	Tallahassee	Leon	NW	NW	1037P97824	1037X11366	0.250	EA	N	X
180	Lake Bradford Rd. WWTP	City of Tallahassee	Tallahassee	Leon	NW	NW	1037M02343	1037X00010	4.500	AS TF	N	X
1099	Lakewood Area STP	Talquin Electric Co-op	Tallahassee	Leon	NW	NW	1037P37080	1037X10507	0.300	AS	N	X
1109	Tallahassee Reuse System	City of Tallahassee	Tallahassee	Leon	NW	NW			0.000			
181	Thomas P. Smith WWTP	City of Tallahassee	Tallahassee	Leon	NW	NW	1037M01160	1037X01160	20.000	AD TF	N	X
1008	Chiefland WWTP	City of Chiefland	Chiefland	Levy	NE	SR	3138M05274	3138X10014	0.300	EA	N	X
190	Williston WWTP	City of Williston	Williston	Levy	SW	SW	4038M01891	4038X10277	0.450	AS	N	X
1100	Liberty Correc. Inst.	Dept. of Corrections		Liberty	NW	NW	1039S03369	1039X12426	0.200	AS	N	N
201	North County Regional	Manatee County	Ellenton	Manatee	SW	SW	4041C10009	4041X12586	5.400	AD EA	Y	B
202	Southeast Subregional	Manatee County	Bradenton	Manatee	SW	SW	4041C10011	4041X12615	5.400	AD EA	Y	B
200	Southwest Subregional	Manatee County	Bradenton	Manatee	SW	SW	4041C10159	4041X00024	16.000	AS	Y	X
1080	Belleview WWTP	City of Belleview	Belleview	Marion	CF	SJ	3042M02812	3042X13162	0.350	EA	N	X
210	Ocala #1 Pine Ave.	City of Ocala	Ocala	Marion	CF	SJ	3042M01125	3042X12303	2.460	TF	Y	X
211	Ocala #2 WWTP	City of Ocala	Ocala	Marion	CF	SJ	3042M03535	3042X12304	6.500	AS	N	X
890	Banyan House	Banyan House	Stuart	Martin	SE	SF	5143P00021	5143X10297	0.019	EA	Y	X
217	Conquistador	Conquistador	Stuart	Martin	SE	SF	5143P00008	5143X10126	0.080	EA	Y	X
216	Cutter Sound	Cutter Sound	Palm City	Martin	SE	SF	5143P00007	5143X12348	0.098	EA	Y	X
720	Dixie Park	Martin Co. Utilities	Palm City	Martin	SE	SF	5143P00005	5143X10198	1.000	AS EA	Y	X
250	Eaglewood WWTP	Utilities Serv. Group, Inc	Hobe Sound	Martin	SE	SF	5143P00070	5143X11526	0.090	AS	Y	X
219	Hydratech Ridgeway WWTP	Hydratech Utilities, Inc.	Hobe Sound	Martin	SE	SF	5143P03763	5143X12346	0.600	AS	Y	X
218	Indian River Plantation	Indian River Plantation	Stuart	Martin	SE	SF	5143P00013	5143X10094	0.300	AS	Y	X
1177	Indiantown Co.	Indiantown Company, Inc.	Indiantown	Martin	SE	SF	5143P03291	5143X00002	1.000	TF	N	X
215	Martin Correctional Inst.	Dept. of Corrections, BFS	Indiantown	Martin	SE	SF	5143S00018	5143X11707	0.300	OD EA	Y	X

APPENDIX A1  
TREATMENT PLANT DATA  
1992 REUSE INVENTORY

PLANT NUMBER	TREATMENT PLANT NAME	SYSTEM OWNER/OPERATOR	LOCATION (CITY)	COUNTY	DER WMD ID NUMBER	GMS		CAPACITY (MGD)	EXIST		
						TESTSITE NUMBER	NUMBER		FLOW (MGD)	SECONDARY TREATMENT FILL REMOVAL	NUTRIENT REMOVAL
823	Martin Downs WWTP	Martin Downs Utilities	Palm City	Martin	SE SF 5143P00059	5143X11521	0.450	0.416	AS	Y	X
824	Miles Grant WWTP	Utilities Inc of Florida	Stuart	Martin	SE SF 5143P02100	5143X10195	0.300	0.088	AS	Y	X
971	Pipers Landing	Pipers Landing Omrs Asso	Palm City	Martin	SE SF 5143P00043	5143X10224	0.100	0.068	AS	Y	X
825	Sailfish Point	Sailfish Point Utilities	Stuart	Martin	SE SF 5143P00026	5143X11520	0.125	0.085	AS	Y	X
1179	K.W. Resort Util.	K.W. Resort Util. Corp	Key West	Monroe	SF 5244P03384	5244X11572	0.250	0.107	EA	N	X
1178	Key Colony Beach	City of Key Colony Beach	Key Colony Beach	Monroe	SF 5244M03028	5244X11558	0.220	0.157	EA	N	X
1180	Marathon Housing Assoc.	Monroe Co. Housing Auth.	Marathon	Monroe	SF 5244C00011	5244X11471	0.060	0.018	EA	Y	X
831	Amelia Island	Southern States Utilities	Fernandina Beach	Nassau	WE SJ 3145P04522	3145X10809	0.600	0.727	AS	Y	X
220	Hilliard WWTP	Town of Hilliard	Hilliard	Nassau	NE SJ 3145M05954	3145X10468	0.160	0.202	AS	N	X
1101	Bluewater Bay	Okaloosa Water & Sewer		Okaloosa	NW MW 1046C00537	1046X11645	0.600	0.297	EA	N	N
304	Crestview Industrial Park	Okaloosa Water & Sewer	Crestview	Okaloosa	NW MW 1046C00831	1046X12206	0.100	0.025	EA	Y	X
306	Destin WWTP	Destin Water Users, Inc.	Destin	Okaloosa	NW MW 1046P01503	1046X11813	3.700	2.200	EA OD	Y	X
1102	Eglin AFB Aux. Field #3	Eglin Air Force Base	Eglin AFB	Okaloosa	NW MW 1046F05900	1046X10495	0.125	0.028	EA	N	X
300	Fort Walton Beach WWTP	City of Fort Walton Beach	Fort Walton Beach	Okaloosa	NW MW 1046M05905	1046X10477	4.500	3.000	RB	N	X
307	Garniers WWTP	Okaloosa Water & Sewer	Ft. Walton Beach	Okaloosa	NW MW 1046C05897	1046X00011	6.500	3.960	AS	N	X
1103	Hurlburt Field AFB	USAF Hurlburt Field	Hurlburt Field	Okaloosa	NW MW 1046F05901	1046X10476	1.000	0.546	TF	N	X
301	Main Base WWTP (Eglin)	Eglin Air Force Base	Eglin AFB	Okaloosa	NW MW 1046F44022	1046X10265	1.000	0.621	EA	N	N
305	Mary Esther WWTP	City of Mary Esther	Mary Esther	Okaloosa	NW MW 1046M02809	1046X10445	0.800	0.680	AS EA	N	X
303	Niceville-Valparaiso WWTP	NVOC Reg. Sewer Board, Inc	Niceville	Okaloosa	NW MW 1046C05903	1046X10548	2.350	1.906	AS	N	X
1104	Okaloosa Correc. Inst.	Dept. of Corrections	Crestview	Okaloosa	NW MW 1046S35991	1046X10408	0.175	0.092	EA	N	N
302	Plew Housing WWTP (Eglin)	Eglin Air Force Base	Eglin AFB	Okaloosa	NW MW 1046F44030	1046X10488	1.500	0.831	AS	N	X
1106	Russell F.W. Stephenson	Okaloosa Water & Sewer	Ft. Walton Beach	Okaloosa	NW MW 1046C02761	1046X12678	1.000	0.281	EA	N	N
1105	Sun States	Sun States Utilities	Destin	Okaloosa	NW MW 1046P88879	1046X11178	0.200	0.040	OD	Y	X
320	Okeechobee	Okeechobee	Okeechobee	Okeechobee	SE SF 5147M00011	5147X12029	0.600	0.300	AS OT	Y	X
857	Cypress Walk WWTP	Orange Co./Cypress Walk	Orlando	Orange	CF SF 3048C00335	3048X13469	0.690	0.505	AS	Y	X
856	Eastern Service Area WWTP	Orange Co./Eastern WWTP	Orlando	Orange	CF SJ 3048C00334	3048X13232	13.500	5.680	AO OT	Y	B
1021	Fairways Country Club	Fairways Country Club	Orlando	Orange	CF SJ 3048P00112	3048X12319	0.150	0.124	EA	Y	X
330	Iron Bridge WWTP	City of Orlando	Oviedo	Orange	CF SJ 3059M00254	3059X12875	40.000	25.180	AO RB	Y	B
854	Meadow Woods WWTP	Orange Co./Meadow Woods	Orlando	Orange	CF SJ 3048P00341	3048X13325	0.500	0.405	AS	Y	X
851	Northwest Service Area	Orange Co./Northwest WWTP	Apopka	Orange	CF SJ 3048C02172	3048X15055	3.000	2.232	AO EA	N	N

APPENDIX A1  
TREATMENT PLANT DATA  
1992 REUSE INVENTORY

PLANT NUMBER	TREATMENT PLANT NAME	SYSTEM OWNER/OPERATOR	LOCATION (CITY)	COUNTY	DER WMD ID NUMBER	GMS TESTSITE NUMBER	CAPACITY (MGD)	EXIST		NUTRIENT REMOVAL
								FLOW (MGD)	SECONDARY TREATMENT	
335	Ocoee WWT #2	City of Ocoee	Ocoee	Orange	CF SJ 3048M00280	3048X13192	2.000	0.791	AO EA	N
332	Project Arrow - Apopka	Apopka Project ARROW	Apopka	Orange	CF SJ 3048M01915	3048X12311	4.000	1.514	AS	Y
1060	Quality Inn Jetport	Escom, Inc.	Orlando	Orange	CF SF 3048P00189	3048X12313	0.130	0.065	AS	Y
355	Reedy Creek WWT	Reedy Creek Energy Serv.	Lake Buena Vista	Orange	CF SF 3048P00009	3048X10109	10.000	7.200	AO	Y
853	Sand Lake Road WWT	Orange Co./Sand Lake Road	Orlando	Orange	CF SF 3048C01767	3048X12877	30.500	14.500	EA OD	Y
850	Southeastern (Lake Mona)	Orange Co./Southeast WWT	Orlando	Orange	CF SF 3048P00553	3048X14677	0.330	0.019	AS EA	Y
334	Univ of Central Florida	Univ. of Central Florida	Orlando	Orange	CF SJ 3048S00470	3048X12863	0.500	0.319	EA	Y
848	Water Conserv I	City of Orlando	Orlando	Orange	CF SF 3048M00341	3048X14904	7.500	3.320	AS	Y
331	Water Conserv II WWT	City of Orlando	Orlando	Orange	CF SF 3048M00107	3048X12015	25.000	13.380	AS	Y
336	Water Conserv II/Distrib.	Metcalfe&Eddy Services, Inc	Winter Garden	Orange	CF SJ 3048C00449	3048X15429	44.000	25.270		Y
333	Winter Park Estates	City of Winter Park	Winter Park	Orange	CF SJ 3048M02580	3048X12789	0.750	0.490	EA	Y
354	Buenaventura Lakes West	Orange/Osceola Utilities	Kissimmee	Osceola	CF SF 3049P00299	3049X12949	1.500	1.286	AO AS	Y
353	Camelot WWT	Kissimmee	Kissimmee	Osceola	CF SF 3049P01433	3049X10287	3.000	1.855	AO AS	Y
1011	Good Sam. Retire Vill STP	Good Sam. Retirement Vill	Kissimmee	Osceola	CF SF 3049P00032	3049X13707	0.205	0.167	EA	Y
1181	Kissimmee Sandhill	Florida Community Serv.	Kissimmee	Osceola	CF SF 3049M02768	3049X15645	1.000	0.802	OD	Y
1182	Kissimmee Western	City of Kissimmee	Kissimmee	Osceola	CF SF 3049P10239	3049X10133	1.200	0.781	OD	N
1081	Poinciana #5	Poinciana Utilities, Inc.	Poinciana New Twnshp	Osceola	CF SJ 3049P00488	3049X16589	0.660	0.402	AS	N
356	Poinciana WWT #2	Poinciana	Kissimmee	Osceola	CF SF 3049P01553	3049X14700	0.500	0.400	AS	N
351	South Bermuda WWT	Kissimmee	Kissimmee	Osceola	CF SF 3049M02665	3049X15319	7.000	3.974	OD	N
350	St. Cloud/Lakeshore WWT	City of St. Cloud	St. Cloud	Osceola	CF SF 3049M00118	3049X10136	2.200	1.300	AS	Y
970	Glades Road WWT	Boca Raton	Boca Raton	Osceola	SE SF 5050M00565	5050X00031	20.000	12.400	AS	Y
370	Loxahatchee River Reg.	Loxahatchee River	Jupiter	Palm Beach	SE SF 5050M01284	5050X12006	6.540	4.500	AS	Y
371	Seacoast Util. PGA WWT	Seacoast Utilities Authr.	Palm Beach Gardens	Palm Beach	SE SF 5050P07066	5050X10001	7.000	6.000	AS	Y
377	Deer Park	Pasco County	New Port Richey	Pasco	SM SW 4051C00375	4051X10512	1.200	0.800	EA	Y
380	Embassy Hills Subregional	Pasco County	Port Richey	Pasco	SM SW 4051C10009	4051X10343	3.500	3.100	AD	Y
376	Hudson Subregional	Pasco County	Hudson	Pasco	SM SW 4051C10049	4051X14712	3.000	1.800	AD	Y
1003	Land O Lakes Subregional	Pasco County	Land O Lakes	Pasco	SM SW 4051P10564	4051X14772	0.800	0.300	EA	Y
1149	Magnolia Valley	City of New Port Richey	New Port Richey	Pasco	SM SW 4051P01448	4051X10348	0.400	0.218	EA	N
379	Saddlebrook WWT	Pasco County	Wesley Chaple	Pasco	SM SW 4051C06190	4051X10232	0.250	0.100	AS	Y
1014	Southeast Pasco WWT	Pasco County	Zephyrhills	Pasco	SM SW 4051C10048	4051X15496	0.800	0.250	EA	Y

APPENDIX A1  
TREATMENT PLANT DATA  
1992 REUSE INVENTORY

PLANT NUMBER	TREATMENT PLANT NAME	SYSTEM OWNER/OPERATOR	LOCATION (CITY)	COUNTY	DER WMD	GMS		CAPACITY (MGD)	EXIST FLOW SECONDARY		NUTRIENT REMOVAL		
						ID NUMBER	TESTSITE NUMBER		(MGD)	TREATMENT		FILT	REMOVAL
480	Venice Garden #1 WWTP	Venice Gardens Util. Corp Venice		Sarasota	SW	SW	4058P00164	4058X11365	1.350	0.700	AS	Y	X
1073	Venice Garden #2 WWTP	Venice Gardens Util. Corp Venice		Sarasota	SW	SW	4058P00371	4058X10490	1.000	0.400	AS	Y	X
1184	Venice Garden Reuse Sys.	Venice Gardens Util. Corp Venice		Sarasota	SW	SW			0.000	0.000			
481	Venice Island WWTP	McCullough Env. Ser., Inc Venice		Sarasota	SW	SW	4058M00359	4058X00082	0.750	0.461	AS	Y	X
490	Alafaya WWTP	Alafaya Utilities, Inc. Oviedo		Seminole	CF	SJ	3059P00434	3059X14272	2.400	0.623	EA	Y	N
493	Casselberry WWTP	Casselberry	Casselberry	Seminole	CF	SJ	3059M02641	3059X12804	0.643	0.696	EA	Y	X
1082	Greenwood Lakes	Seminole Co. Env. Serv. Lake Mary		Seminole	CF	SJ	3059P02840	3059X15992	3.500	1.803	EA OD	N	X
1017	Longwood Utilities, Inc.	Longwood Utilities, Inc. Longwood		Seminole	CF	SJ	3059P10659	3059X12475	0.500	0.425	AS	N	X
492	Project APRICOT	City of Altamonte Springs Altamonte Springs		Seminole	CF	SJ	3059M01771	3059X15955	12.500	6.300	AO AS	Y	B
972	Sanford WWTP	City of Sanford Sanford		Seminole	CF	SJ	3059M01119	3059X12810	6.500	6.100	AS	Y	X
494	Tusawilla (East WWTP)	Winter Springs Winter Springs		Seminole	CF	SJ	3059M10286	3059X12805	2.012	0.736	AS	Y	X
491	Winter Springs West WWTP	Winter Springs Winter Springs		Seminole	CF	SJ	3059M03248	3059X12481	1.345	0.913	AS	Y	X
601	Anastasia Sewer District	Anastasia Sewer District St. Augustine		St. Johns	NE	SJ	3155C00415	3155X12938	4.000	1.109	AS	Y	X
1062	Cunningham Creek WWTP	Jax Suburban Util. Corp. Fruit Cove		St. Johns	NE	SJ	3155P00425	3155X12540	0.100	0.055	AS	N	X
604	Inlet Beach	St. Johns Service Co. Inlet Beach		St. Johns	NE	SJ	3155P00186	3155X10694	0.500	0.282	AS	Y	X
1090	Mainland WWTP	St. Johns County St. Augustine		St. Johns	NE	SJ	3155C01925	3155X12710	0.250	0.031	EA	Y	X
603	Marsh Landing	St. Johns Service Co. St. Augustine		St. Johns	NE	SJ	3155P00491	3155X12527	0.500	0.372	EA	Y	X
1089	North Beach WWTP	North Beach Utilities Inc St. Augustine		St. Johns	NE	SJ	3155P00421	3155X12535	0.150	0.079	EA	N	X
605	Players Club	St. Johns Service Co. Sawgrass		St. Johns	NE	SJ	3155P00634	3155X12538	0.900	0.314	EA	Y	X
1061	Ponce de Leon WWTP	Jax Suburban Util. Corp. South Ponte Vedra		St. Johns	NE	SJ	3155P00510	3155X12539	0.400	0.010	EA	N	X
811	Sawgrass WWTP	Intercoastal Util., Inc. Ponte Vedra		St. Johns	NE	SJ	3155P03136	3155X10651	0.750	0.343	AS	N	N
812	St. Augustine Shores	Deltona Corporation St. Augustine Shores		St. Johns	NE	SJ	3155P03498	3155X00030	0.500	0.000	EA	Y	X
819	St. Johns Forest	Sunray Util.-St.Johns,Inc 2740-2 Co.Rd. 210 W.		St. Johns	NE	SJ	3155P02141	3155X12695	0.700	0.003	EA	N	X
623	Harbour Ridge	Mock, Roos & Assoc. Ft. Pierce		St. Lucie	SE	SF	5156P00060	5156X11590	0.120	0.033	EA	Y	X
821	Island Dunes WWTP	Island Dunes Company Jensen Beach		St. Lucie	SE	SF	5156P00041	5156X11483	0.088	0.030	AS	Y	X
620	North Hutchinson Island	North Hutchinson Services Fort Pierce		St. Lucie	SE	SF	5156P00030	5156X12216	0.190	0.087	AS	N	X
621	Spanish Lakes Fairways	Spanish Lakes Fairways Ft. Pierce		St. Lucie	SE	SF	5156P00521	5156X12121	0.300	0.063	AS	Y	X
622	St. Lucie West	St Lucie West Serv Dist St. Lucie West		St. Lucie	SE	SF	5156P00386	5156X11923	1.000	0.180	EA	Y	X
1183	St. Lucie Westport	St. Lucie County Util. Port St. Lucie		St. Lucie	SE	SF	5156P00020	5156X10286	0.500	0.199	AS	N	X
500	Live Oak WWTP	City of Live Oak Live Oak		Suwannee	NE	SR	3161M02419	3161X10040	0.750	1.250	TF	N	X

APPENDIX A1  
TREATMENT PLANT DATA  
1992 REUSE INVENTORY

PLANT NUMBER	TREATMENT PLANT NAME	SYSTEM OWNER/OPERATOR	LOCATION (CITY)	COUNTY	DER	LMD ID NUMBER	GMS		CAPACITY (MGD)	EXIST FLOW SECONDARY (MGD)	TREATMENT	FILT	REMOVAL	NUTRIENT
							TESTSITE NUMBER	NUMBER						
1087	Breakaway Trails	City of Ormond Beach	Ormond Beach	Volusia	CF	SJ	3064P00590	3064X14703	0.300	0.106	AS	Y	X	X
512	Daytona Beach Regional	City of Daytona Beach	Daytona Beach	Volusia	CF	SJ	3064M02142	3064X12893	10.000	8.000	AS	Y	N	N
510	Deland Regional	Deland	Deland	Volusia	CF	SJ	3064M06162	3064X12807	4.000	2.660	AS	N	X	X
1085	Deltona Lakes	Southern States Utilities	Deltona	Volusia	CF	SJ	3064P00443	3064X12548	0.900	0.724	OD	N	X	X
1086	Deltona North	Volusia Co. Util. Div.	Deltona	Volusia	CF	SJ	3064C03331	3064X15831	0.500	0.122	OD	N	X	X
1083	Edgewater WWTP	City of Edgewater	Edgewater	Volusia	CF	SJ	3064M01435	3064X12860	2.250	0.878	AS	Y	B	B
1084	New Smyrna Beach WWTP	City of New Smyrna Beach	New Smyrna Beach	Volusia	CF	SJ	3064M01531	3064X12806	4.000	2.550	AS	N	X	X
1088	Ormond Beach WWTP	City of Ormond Beach	Ormond Beach	Volusia	CF	SJ	3064M01788	3064X12790	6.000	3.830	AS	N	X	X
511	Port Orange WWTP	City of Port Orange	Port Orange	Volusia	CF	SJ	3064M01776	3064X12880	12.000	5.600	AO	Y	B	B
1113	Wakulla County STP	Wakulla County	Panacea	Wakulla	NW	NW	1065C01120	1065X12324	0.200	0.104	EA	N	X	X
1114	Emerald Hills	Emerald Hills Condominium	Seagrave Beach	Walton	NW	NW	1066P52548	1066X10941	0.100	0.032	EA	N	X	X
1115	Freeport WWTP	City of Freeport	Freeport	Walton	NW	NW	1066M02902	1066X12340	0.150	0.096	EA	N	N	N
1039	Sandestin WWTP	Sandestin	Destin	Walton	NW	NW	1066P05959	1066X10342	1.200	0.800	AS	Y	X	X
520	South Walton WWTP	South Walton Util Co, Inc	Destin	Walton	NW	NW	1066P02421	1066X10418	2.500	0.700	EA	Y	N	N
1117	Walton Correc. Inst.	Dept. of Corrections	Defuniak Springs	Walton	NW	NW	1066S04179	1066X12571	0.175	0.116	EA	N	N	N

# **Appendix A2**

## **Additional Information for Treatment Facilities**

**Use it Again, Florida!**

APPENDIX A2  
 ADDITIONAL TREATMENT PLANT DATA  
 1992 REUSE INVENTORY

PLANT NUMBER	TREATMENT PLANT NAME	COUNTY	DISINF LEVEL	DISINF USED	VIRUS MONIT	POLLUT MONIT	PRIORITY SYSTEM		SYSTEM ALTER		ALT DIS REJECT		REJECT STORAGE VOL (MG)	OPER PROT (NTU)	TURB (NTU)	CHLOR RESID (MG/L)	COMMENTS
							STORAGE TYPE	STORAGE VOL (MG)	DISCH TYPE	CAPAC (MGD)	STOR TYPE	REJECT VOL (MG)					
10	Alachua WWTP	Alachua	BA	CL	N	N	LL	3,800	No	0.000	No	0.000	N	0.0	0.0	0.0	
8	Gates Energy Products	Alachua	IM	CL	N	N	TU	0.040	SW	0.000	No	0.000	N	0.0	0.0	0.0	
11	Newberry WWTP	Alachua	BA	CL	N	N	LL	2,300	SW	0.180	No	0.000	N	0.0	0.0	0.0	
16	Turkey Creek	Alachua	BA	CL	N	N	No	0.000	No	0.000	No	0.000	N	0.0	0.0	0.0	
1006	Bay Point	Bay	BA	CL	N	N	GC	0.000	No	0.000	No	0.000	N	0.0	0.0	0.0	
20	Cocoa Beach WWTP	Brevard	HI	CL	Y	Y	GC TC	12,000	SW	6.000	UL	9,000	Y	2.0	1.0	1.0	
1076	Cocoa WWTP	Brevard	BA	CL	N	N	No	0.000	SW	0.000	No	0.000	N	0.0	0.0	0.0	
21	David B. Lee WWTP	Brevard	HI	CL	N	N	TC	0.300	DI	0.000	No	0.000	N	0.0	0.0	0.0	
1075	Melbourne/Grant Street	Brevard	HI	CL	N	N	TC	0.000	DI	0.000	No	0.000	M	0.0	0.0	0.0	
25	North Brevard WWTP	Brevard	BA	CL	N	N	No	0.000	No	0.000	No	0.000	M	0.0	0.0	0.0	
30	Palm Bay	Brevard	HI	CL	N	N	TU GC	3,200	No	0.000	No	0.000	M	0.0	0.0	0.0	
1074	Patrick AFB South	Brevard	BA	CL	N	N	No	0.000	SW	0.000	No	0.000	N	0.0	0.0	0.0	
24	Port St. John WWTP	Brevard	BA	CL	N	N	No	0.000	No	0.000	No	0.000	N	0.0	0.0	0.0	
28	South Beaches WWTP	Brevard	HI	CL	N	Y	TC	1,000	DI	0.000	No	0.000	N	0.0	0.0	0.0	
969	South Central WWTP	Brevard	HI	CL	N	N	No	0.000	No	0.000	No	0.000	N	0.0	0.0	0.0	
1004	South Shores Util Assoc	Brevard	BA	CL	Y	Y	No	0.000	No	0.000	No	0.000	N	0.0	0.0	0.0	
22	Sykes Creek Regional	Brevard	BA	CL	N	N	TC	0.500	DI	6.000	No	0.000	N	0.0	0.0	0.0	
1059	The Great Outdoors WWTP	Brevard	HI	CL	N	N	LL	8,000	No	0.000	LL	0.500	Y	3.5	1.0	1.0	
40	North Regional WWTP	Broward	BA	CL	N	N	TC	1,000	DI	60,000	No	0.000	Y	5.0	5.0	5.0	
41	Pompano Beach	Broward	HI	OT	N	Y	TC	2,000	No	0.000	No	0.000	Y	5.0	1.0	1.0	High level disinfection only - Obtains effluent from North Regional (No.40)
1010	South Broward Utility	Broward	LL	CL	N	Y	No	0.000	No	0.000	No	0.000	N	0.0	0.0	0.0	AMI Tertiary Treatment
1118	Burnt Store WWTP	Charlotte	BA	CL	N	N	No	0.000	No	0.000	No	0.000	N	0.0	0.0	0.0	
1132	Charlotte Correc. Inst.	Charlotte	BA	CL	N	N	No	0.000	No	0.000	No	0.000	N	0.0	0.0	0.0	
55	Eastport	Charlotte	BA	CL	N	N	UL	40,000	No	0.000	No	0.000	N	0.0	0.0	0.0	
52	Maple Leaf	Charlotte	IM	CL	N	N	UL	0.000	No	0.000	No	0.000	N	0.0	0.0	0.0	
50	Punta Gorda WWTP	Charlotte	IM	CL	N	Y	LL	45,000	SW	0.000	No	0.000	N	0.0	0.0	0.0	
53	Rotonda West	Charlotte	HI	CL	N	N	GC UL	7,000	No	0.000	UL	2,000	Y	0.0	1.0	1.0	
1140	South Port WWTP	Charlotte	BA	CL	N	N	No	0.000	No	0.000	No	0.000	N	0.0	0.0	0.0	

APPENDIX A2  
ADDITIONAL TREATMENT PLANT DATA  
1992 REUSE INVENTORY

PLANT NUMBER	TREATMENT PLANT NAME	COUNTY	DISINF LEVEL	DISINF USED	VIRUS MONIT	PRIORITY	SYSTEM	STORAGE	ALTER DISCH	CAPAC (MGD)	STOR TYPE	REJECT VOL (MG)	OPER PROT (NTU)	TURB RESID	CHLOR RESID	COMMENTS
51	West Charlotte	Charlotte	HI	CL	N	N	No	0.000	No	0.000	No	0.000	N	0.0	0.0	
56	West Port WWTP	Charlotte	BA	CL	N	N	No	0.000	No	0.000	No	0.000	N	0.0	0.0	
1148	Crystal River (New Plant)	Citrus	BA	CL	N	N	No	0.000	No	0.000	No	0.000	N	0.0	0.0	
60	Inverness WWTP	Citrus	BA	CL	N	N	LL	6.000	No	0.000	No	0.000	N	0.0	0.0	
1119	Eagle Creek	Collier	BA	CL	N	N	No	0.000	No	0.000	No	0.000	N	0.0	0.0	
1138	Golden Gate WWTP #1	Collier	BA	CL	N	N	No	0.000	No	0.000	No	0.000	N	0.0	0.0	
1125	Immokalee WWTP	Collier	BA	CL	N	N	No	0.000	No	0.000	No	0.000	N	0.0	0.0	
71	Marco Island WWTP	Collier	HI	CL	N	N	TC	0.000	No	0.000	No	0.000	N	0.0	0.0	
70	Naples WWTP	Collier	HI	CL	N	N	TC	5.000	SW	5.400	No	0.000	N	0.0	0.0	
75	North Co. Regional WWTP	Collier	HI	CL	N	N	GC UL	0.000	RR	1.500	UL	4.500	Y	4.0	1.0	
1175	Orangetree	Collier	BA	CL	N	N	No	0.000	No	0.000	No	0.000	N	0.0	0.0	
76	Pelican Bay	Collier	HI	CL	N	Y	TC	2.500	DT	0.000	No	0.000	Y	2.0	1.0	Alternate discharge and reject - Pump to Collier Co. North WWTP
1134	Rookery Bay Util.	Collier	BA	CL	N	N	No	0.000	No	0.000	No	0.000	N	0.0	0.0	
1041	South Co. Regional WWTP	Collier	HI	CL	N	Y	GC UL	0.000	No	0.000	UL	10.500	Y	4.0	1.0	Replaces Glades, Foxfire, and Lely WWTPs
1130	Vinyards WWTP	Collier	BA	CL	N	N	No	0.000	No	0.000	No	0.000	N	0.0	0.0	
78	Lake City WWTP	Columbia	IM	CL	N	N	LL	45.000	SW	0.000	No	0.000	N	0.0	0.0	
80	Homestead WWTP	Dade	HI	CL	N	Y	UL	1.400	No	0.000	UL	1.400	Y	7.6	1.0	
82	North District Regional	Dade	HI	CL	N	N	No	0.000	SW	90.000	No	0.000	Y	0.0	0.5	
1145	DeSoto Correc. Inst.	DeSoto	BA	CL	N	N	No	0.000	No	0.000	No	0.000	N	0.0	0.0	
91	Atlantic Beach WWTP	Duval	BA	CL	N	N	LL	1.500	No	0.000	No	0.000	N	0.0	0.0	
1091	Moreno Courts	Escambia	BA	CL	N	N	No	0.000	No	0.000	No	0.000	N	0.0	0.0	
95	Scenic Hills WWTP	Escambia	BA	CL	N	Y	UL	3.280	No	0.000	No	0.000	N	0.0	0.0	Plant expected to be closed after flow diversion is completed(January 1993)
100	Palm Coast Main WWTP	Flagler	BA	CL	N	N	LL UL	7.770	SH	0.000	No	0.000	N	0.0	0.0	
841	Plantation Bay	Flagler	HI	CL	N	N	No	0.000	No	0.000	No	0.000	N	0.0	0.0	
1092	Carrabelle WWTP	Franklin	BA	CL	N	N	No	0.000	No	0.000	No	0.000	N	0.0	0.0	
1093	Eastpoint WWTP	Franklin	BA	CL	N	N	No	0.000	No	0.000	No	0.000	N	0.0	0.0	



APPENDIX A2  
ADDITIONAL TREATMENT PLANT DATA  
1992 REUSE INVENTORY

PLANT NUMBER	TREATMENT PLANT NAME	COUNTY	DISINF LEVEL	DISINF USED	VIRUS MONIT	PRIORITY	SYSTEM STORAGE	SYSTEM ALTER STORAGE	DISCH TYPE	ALT DISCAPAC (MGD)	REJECT STORAGE	REJECT VOL (MG)	OPER PROT (NTU)	TURB (NTU)	CHLOR RESID (MG/L)	COMMENTS
1094	Lanark Village STP	Franklin	BA	CL	N	N	No	0.000	No	0.000	No	0.000	N	0.0	0.0	
800	Lancaster Correc. Inst.	Gilchrist	LL	CL	Y	Y	LL	0.000	No	0.000	No	0.000	N	0.0	0.0	
1095	Gulf Correctional Inst.	Gulf	BA	CL	N	N	No	0.000	No	0.000	No	0.000	N	0.0	0.0	
839	Jennings WWTP	Hamilton	BA	CL	N	Y	UL	1.200	SW	0.250	No	0.000	N	0.0	0.0	
1146	Hardee Correc. Inst.	Hardee	BA	CL	N	M	No	0.000	No	0.000	No	0.000	N	0.0	0.0	
1147	Zolfo Springs WWTP	Hardee	BA	CL	N	N	No	0.000	No	0.000	No	0.000	N	0.0	0.0	
110	Clewiston WWTP	Henry	BA	CL	N	N	LL UL	15.000	No	0.000	No	0.000	N	0.0	0.0	Plant capacity is temporarily limited to 0.837 mgd by disposal capacity
827	Henry Correctional Inst.	Henry	BA	CL	N	N	No	0.000	No	0.000	No	0.000	N	0.0	0.0	
111	Labelle WWTP	Henry	BA	CL	N	N	LL	0.750	No	0.000	No	0.000	N	0.0	0.0	
1128	Port Labelle WWTP	Henry	BA	CL	N	N	No	0.000	No	0.000	No	0.000	N	0.0	0.0	
1020	Croom Road WWTP	Hernando	IM	CL	N	Y	No	0.000	RR	9.750	No	0.000	N	0.0	0.0	
122	Royal Highlands	Hernando	IM	CL	N	N	UL	0.000	No	0.000	No	0.000	N	0.0	0.0	
120	Spring Hill WWTP	Hernando	BA	CL	Y	N	No	0.000	No	0.000	No	0.000	N	0.0	0.0	
130	Avon Park WWTP	Highlands	BA	CL	N	Y	No	0.000	RR	0.000	UL	0.000	Y	0.0	0.6	
1124	Highlands Utility WWTP	Highlands	BA	CL	N	N	No	0.000	No	0.000	No	0.000	N	0.0	0.0	
1165	Bahia Beach	Hillsborough	BA	CL	N	N	No	0.000	No	0.000	No	0.000	N	0.0	0.0	
1166	Stoomingdate Hills	Hillsborough	BA	CL	N	N	No	0.000	No	0.000	No	0.000	N	0.0	0.0	
1167	Boyette Springs	Hillsborough	BA	CL	N	N	No	0.000	No	0.000	No	0.000	N	0.0	0.0	
1168	Country Meadows-Golden Lk	Hillsborough	BA	CL	N	N	No	0.000	No	0.000	No	0.000	N	0.0	0.0	
134	Dale Mabry	Hillsborough	HI	CL	N	N	TC	30.000	SW	6.000	No	0.000	N	0.0	0.0	
135	Falkenberg	Hillsborough	HI	CL	N	N	TC	5.000	SW	6.000	No	0.000	N	0.0	0.0	
741	Hookers Point	Hillsborough	HI	CL	N	Y	No	0.000	SW	70.000	No	0.000	Y	2.0	1.0	
846	MacDill Air Force Base	Hillsborough	HI	CL	N	N	No	0.000	No	0.000	No	0.000	N	0.0	0.0	
1169	Paradise Village MHP	Hillsborough	BA	CL	N	N	No	0.000	No	0.000	No	0.000	N	0.0	0.0	
1170	Pebble Creek Village	Hillsborough	BA	CL	N	N	No	0.000	No	0.000	No	0.000	N	0.0	0.0	
136	Progress Village	Hillsborough	BA	CL	N	N	No	0.000	No	0.000	No	0.000	N	0.0	0.0	
1171	Rice Creek Util.	Hillsborough	BA	CL	N	N	No	0.000	No	0.000	No	0.000	N	0.0	0.0	
1172	River Hills	Hillsborough	BA	CL	N	N	No	0.000	No	0.000	No	0.000	N	0.0	0.0	

APPENDIX A2  
ADDITIONAL TREATMENT PLANT DATA  
1992 REUSE INVENTORY

PLANT NUMBER	TREATMENT PLANT NAME	COUNTY	DISINF LEVEL	DISINF USED	VIRUS MONIT	PRIORITY POLLUT	SYSTEM			ALT DIS REJECT			REJECT STORAGE VOL (MG)	OPER PROT (NTU)	TURB (NTU)	CHLOR RESID (MG/L)	COMMENTS
							STORAGE TYPE	STORAGE DISCH	CAPAC (MGD)	STOR TYPE	REJECT TYPE	STOR TYPE					
1173	Seaboard Util.	Hillsborough	BA	CL	N	N	No	0.000	No	0.000	No	0.000	0.000	N	0.0	0.0	
139	South County Regional	Hillsborough	HI	CL	N	H	TC	12.000	SH	8.000	No	0.000	0.000	N	0.0	0.0	
861	Summerfield Subregional	Hillsborough	HI	CL	N	N	TC	4.000	No	0.000	No	0.000	0.000	N	0.0	0.0	
146	Valrico	Hillsborough	HI	CL	N	N	TC	5.000	SH	5.000	No	0.000	0.000	N	0.0	0.0	
147	Van Dyke	Hillsborough	HI	CL	N	N	LL	0.000	No	0.000	No	0.000	0.000	N	0.0	0.0	
1174	Windemere	Hillsborough	BA	CL	N	N	No	0.000	No	0.000	No	0.000	0.000	N	0.0	0.0	
142	Gifford Regional WMTP	Indian River	HI	CL	N	N	UL	3.000	RR	3.000	UL	3.000	3.000	Y	2.0	1.0	
1040	North Co. (Hobart) WMTP	Indian River	HI	CL	N	N	UL	3.000	RR	3.000	UL	3.000	3.000	Y	2.0	1.0	
141	Sea Oaks WMTP	Indian River	HI	CL	N	N	TU	0.308	No	0.000	TU	0.308	0.308	Y	2.0	1.0	
1077	Vero Beach WMTP	Indian River	BA	CL	N	N	No	0.000	SW	0.000	No	0.000	0.000	N	0.0	0.0	
140	West Regional WMTP	Indian River	HI	CL	Y	N	UL	5.000	RR	0.250	UL	5.000	5.000	Y	0.0	1.0	
1096	Jackson Correc. Inst.	Jackson	BA	CL	N	N	No	0.000	No	0.000	No	0.000	0.000	N	0.0	0.0	
1097	Sneads WMTP	Jackson	BA	CL	N	N	No	0.000	No	0.000	No	0.000	0.000	N	0.0	0.0	
150	Mayo WMTP	Lafayette	BA	CL	N	Y	LL	0.500	No	0.000	LL	0.500	0.500	N	0.0	0.0	
1068	Clerbrook	Lake	BA	CL	N	N	No	0.000	No	0.000	No	0.000	0.000	N	0.0	0.0	
160	Clermont WMTP	Lake	BA	CL	N	N	UL	2.000	No	0.000	No	0.000	0.000	N	0.0	0.0	
163	Eustis WMTP	Lake	BA	CL	Y	Y	LL	6.000	RR	1.100	No	0.000	0.000	N	0.0	0.0	
162	Leesburg WMTP	Lake	IM	CL	N	N	LL	30.000	No	0.000	No	0.000	0.000	N	0.0	0.0	
164	Mount Dora WMTP	Lake	HI	CL	N	N	LL	0.000	No	0.000	No	0.000	0.000	N	0.0	0.0	
1023	Orange Blossom Gardens	Lake	HI	CL	N	N	LL	1.000	RR	1.000	No	0.000	0.000	Y	2.2	1.0	
1078	Tavares #1 WMTP	Lake	BA	CL	N	N	No	0.000	No	0.000	No	0.000	0.000	N	0.0	0.0	
1079	Tavares #2 WMTP	Lake	BA	CL	N	N	No	0.000	No	0.000	No	0.000	0.000	N	0.0	0.0	
1049	Thousand Trails WMTP	Lake	BA	CL	N	Y	No	0.000	No	0.000	No	0.000	0.000	N	0.0	0.0	
161	Umatilla WMTP	Lake	BA	CL	Y	Y	No	0.000	No	0.000	No	0.000	0.000	N	0.0	0.0	
1131	Bonita Springs C.C.	Lee	BA	CL	N	N	No	0.000	No	0.000	No	0.000	0.000	N	0.0	0.0	
1005	Bonita Springs Utilities	Lee	HI	CL	N	Y	GC LL	6.000	No	0.000	LL	6.000	6.000	Y	5.0	1.0	
1135	Cape Coral WMTP	Lee	BA	CL	N	N	No	0.000	SW	0.000	No	0.000	0.000	N	0.0	0.0	
1176	Cross Creek	Lee	HI	CL	N	N	TU	0.000	No	0.000	No	0.000	0.000	N	0.0	0.0	
174	Deltura	Lee	HI	CL	N	N	TU	0.600	No	0.000	No	0.000	0.000	N	0.0	0.0	
1136	Eagle Ridge WMTP	Lee	BA	CL	N	N	No	0.000	No	0.000	No	0.000	0.000	N	0.0	0.0	

APPENDIX A2  
ADDITIONAL TREATMENT PLANT DATA  
1992 REUSE INVENTORY

PLANT NUMBER	TREATMENT PLANT NAME	COUNTY	DISINF LEVEL	DISINF USED	VIRUS MONIT	PRIORITY	SYSTEM STORAGE	SYSTEM ALTER STORAGE	DISCH DISCH	ALT CAPAC (MGD)	DIS REJECT	REJECT STORAGE	OPER PROT (NTU)	TURB RESID	CHLOR RESID	COMMENTS
810	Fiddlesticks	Lee	HI	CL	N	N	LL	1.250 RR		0.750	UL	0.750	Y	0.0	1.0	
171	Fiesta Village WWTP	Lee	HI	CL	N	Y	GC TU	0.000 SW		2.500	No	0.000	Y	5.0	1.0	
1120	Forest Util. WWTP	Lee	BA	CL	N	N	No	0.000 No		0.000	No	0.000	N	0.0	0.0	
172	Ft Myers Beach/Iona-McGre	Lee	HI	CL	N	Y	TU	5.000 RR		0.000	LL	0.000	Y	4.5	1.0	
1121	Gasparilla Island	Lee	BA	CL	N	N	No	0.000 DI		0.000	No	0.000	N	0.0	0.0	
1137	Gateway Serv. Dist. 1	Lee	BA	CL	N	N	No	0.000 No		0.000	No	0.000	N	0.0	0.0	
1126	Jamaca Bay West WWTP	Lee	BA	CL	N	N	No	0.000 No		0.000	No	0.000	N	0.0	0.0	
1127	Lake Fairways MHP	Lee	BA	CL	N	N	No	0.000 No		0.000	No	0.000	N	0.0	0.0	
1139	Lehigh Util. WWTP	Lee	BA	CL	N	N	No	0.000 No		0.000	No	0.000	N	0.0	0.0	
1133	Matlacha Sewer District	Lee	BA	CL	N	N	No	0.000 No		0.000	No	0.000	N	0.0	0.0	
173	North Ft. Myers WWTP	Lee	HI	CL	Y	Y	GC TU	0.600 DI		4.000	No	0.000	Y	3.0	1.0	
1123	San Carlos WWTP	Lee	BA	CL	N	N	No	0.000 No		0.000	No	0.000	N	0.0	0.0	
170	Sanibel Sewer System	Lee	HI	CL	N	N	UL	10.000 No		0.000	UL	0.750	Y	10.0	1.0	
1129	South Seas Plantation	Lee	BA	CL	N	N	No	0.000 No		0.000	No	0.000	N	0.0	0.0	
1122	Three Oaks WWTP	Lee	BA	CL	N	N	No	0.000 No		0.000	No	0.000	N	0.0	0.0	
1098	Killearn Lakes	Leon	BA	CL	N	N	No	0.000 No		0.000	No	0.000	N	0.0	0.0	
180	Lake Bradford Rd. WWTP	Leon	BA	CL	N	Y	No	0.000 No		0.000	No	0.000	N	0.0	0.0	Serves Tallahassee Reuse System (No. 1109)
1099	Lakewood Area STP	Leon	BA	CL	N	N	No	0.000 No		0.000	No	0.000	N	0.0	0.0	
1109	Tallahassee Reuse System	Leon					LL	100.000		0.000		0.000		0.0	0.0	Reuse system only-served by Lake Bradford & T.P. Smith WWTPS (Nos.180&181)
181	Thomas P. Smith WWTP	Leon	BA	CL	N	Y	LL	0.000 No		0.000	No	0.000	N	0.0	0.0	Serves Tallahassee Reuse System (No. 1109)
1008	Chiefland WWTP	Levy	BA	CL	Y	Y	No	0.000 No		0.000	No	0.000	N	0.0	0.5	
190	Williston WWTP	Levy	BA	CL	N	N	LL	1.300 No		0.000	No	0.000	N	0.0	0.0	
1100	Liberty Correc. Inst.	Liberty	BA	CL	N	N	No	0.000 No		0.000	No	0.000	N	0.0	0.0	
201	North County Regional	Manatee	HI	CL	N	Y	GC UL	225.000 No		0.000	UL	24.000	Y	2.0	1.0	Additional secondary treatment=OD and system storage=TC



APPENDIX A2  
 ADDITIONAL TREATMENT PLANT DATA  
 1992 REUSE INVENTORY

PLANT NUMBER	TREATMENT PLANT NAME	COUNTY	DISINF LEVEL	DISINF USED	VIRUS MONIT	POLLUT MONIT	PRIORITY SYSTEM		SYSTEM ALTER		ALT DISJ REJECT	REJECT STORAGE VOL (MG)	OPER PROT (NTU)	TURB (NTU)	CHLOR RESID (MG/L)	COMMENTS
							STORAGE TYPE	STORAGE DISCH TYPE	STORAGE DISCH VOL (MG)	CAPAC (MGD)						
307	Garniers WWT	Okaloosa	HI	CL	N	N	LL	No	0.000	No	0.000	N	0.0	0.0	0.0	
1103	Hurlburt Field AFB	Okaloosa	BA	CL	N	N	No	0.000	No	0.000	No	N	0.0	0.0	0.0	
301	Main Base WWT (Eglin)	Okaloosa	BA	CL	N	N	LL	7.500	No	0.000	No	N	0.0	0.0	0.0	
305	Mary Esther WWT	Okaloosa	BA	CL	N	N	LL	6.500	No	0.000	No	N	0.0	0.0	0.0	
303	Niceville-Valparaiso WWT	Okaloosa	BA	CL	Y	Y	LL	5.000	No	0.000	No	N	0.0	0.0	0.0	
1104	Okaloosa Correc. Inst.	Okaloosa	BA	CL	N	N	No	0.000	No	0.000	No	N	0.0	0.0	0.0	
302	Plew Housing WWT (Eglin)	Okaloosa	BA	CL	Y	N	LL TU	10.000	No	0.000	No	N	0.0	0.0	0.0	
1106	Russell F.W. Stephenson	Okaloosa	BA	CL	N	N	No	0.000	No	0.000	No	N	0.0	0.0	0.0	
1105	Sun States	Okaloosa	BA	CL	N	N	No	0.000	No	0.000	No	N	0.0	0.0	0.0	
320	Okeechobee	Okeechobee	HI	CL	Y	Y	UL TU	49.800	SH	0.300	UL	Y	10.0	1.0	1.0	
857	Cypress Walk WWT	Orange	HI	CL	Y	Y	LL	5.880	No	0.000	LL	Y	2.0	1.0	1.0	
856	Eastern Service Area WWT	Orange	HI	CL	Y	Y	No	0.000	WL OT	15.900	No	Y	0.0	1.0	1.0	5 stage Bardenpho process:
1021	Fairways Country Club	Orange	HI	CL	Y	N	LL	0.000	RR	2.100	UL	Y	5.0	1.0	1.0	Industrial reuse-Curtis Stanton Energy Center
330	Iron Bridge WWT	Orange	HI	CL	N	Y	No	0.000	SW	0.000	No	N	0.0	0.0	0.0	Have NPDES permit for wetlands & Little Econ Riv. discharge
854	Meadow Woods WWT	Orange	HI	CL	N	Y	GC UL	13.000	RR	0.116	LL	Y	5.0	1.0	1.0	
851	Northwest Service Area	Orange	BA	CL	N	N	No	0.000	No	0.000	No	N	0.0	0.0	0.0	
335	Ocoee WWT #2	Orange	BA	CL	N	N	No	0.000	No	0.000	No	N	0.0	0.0	0.0	
332	Project Arrow - Apopka	Orange	HI	CL	N	Y	LL TC	18.000	SH	2.000	LL	Y	2.0	1.0	1.0	
1060	Quality Inn Jetport	Orange	LL	CL	Y	Y	No	0.000	No	0.000	No	N	0.0	0.0	0.0	
355	Reedy Creek WWT	Orange	HI	CL	N	N	TC	5.000	RR WL	15.650	No	Y	2.0	1.0	1.0	Plant being expanded to 15 mgd: Reject water to RIBs
853	Sand Lake Road WWT	Orange	HI	CL	N	Y	LL TU	6.000	RR	20.000	No	Y	3.0	1.0	1.0	
850	Southeastern (Lake Nona)	Orange	HI	CL	N	Y	GC LL	1.500	No	0.000	LL	Y	5.0	1.0	1.0	
334	Univ of Central Florida	Orange	HI	CL	Y	N	UL	5.000	No	0.000	LL	Y	3.5	1.5	1.5	
848	Water Conserv I	Orange	HI	CL	N	Y	TC	2.500	RR	6.250	UL	Y	2.0	1.0	1.0	
331	Water Conserv II WWT	Orange	HI	CL	N	Y	GC UL	4.000	RR LW	15.880	UL	Y	2.0	1.0	1.0	Reject water to RIB, Site No. 6
336	Water Conserv II/Distrib.	Orange	HI	CL	N	Y	TC	20.000	RR	15.880	UL	Y	2.0	0.5	0.5	Distribution Center Only

APPENDIX A2  
 ADDITIONAL TREATMENT PLANT DATA  
 1992 REUSE INVENTORY

PLANT NUMBER	TREATMENT PLANT NAME	COUNTY	DISINF LEVEL	DISINF USED	VIRUS MONIT	POLLUT MONIT	PRIORITY SYSTEM		SYSTEM ALTER		ALT DIS REJECT		REJECT STORAGE VOL (MG)	OPER PROT (NTU)	TURB (MG/L)	CHLOR RESID (MG/L)	COMMENTS
							STORAGE TYPE	STORAGE DISCH TYPE	CAPAC (MGD)	STOR TYPE							
333	Winter Park Estates	Orange	HI	CL	N	N	LL	TC	6.500	LW	0.615	TU	1.000	Y	1.0	0.5	
354	Buenaventura Lakes West	Osceola	HI	CL	Y	N	UL	UL	1.180	RR WL	1.180	UL	137.700	Y	3.0	1.0	1.0 Reject water to wetlands system
353	Camelot WMT	Osceola	BA	CL	N	Y	UL	No	0.000	No	0.000	No	0.000	Y	3.0	0.5	
1011	Good Sam. Retire Vill STP	Osceola	HI	CL	N	N	LL	LL	11.100	No	0.000	LL	0.000	Y	2.0	1.0	
1181	Kissimmee Sandhill	Osceola	BA	CL	N	N	TU	No	2.000	No	0.000	No	0.000	N	0.0	0.0	
1182	Kissimmee Western	Osceola	BA	CL	N	N	No	No	0.000	No	0.000	No	0.000	N	0.0	0.0	
1081	Poinciana #5	Osceola	BA	CL	N	N	No	No	0.000	No	0.000	No	0.000	N	0.0	0.0	
356	Poinciana WMT #2	Osceola	BA	CL	N	N	LL	LL	4.500	No	0.000	No	0.000	N	0.0	0.0	
351	South Bermuda WMT	Osceola	BA	CL	N	Y	LL	LL	6.000	No	0.000	No	0.000	N	0.0	0.0	
350	St. Cloud/Lakeshore WMT	Osceola	HI	CL	Y	N	UL	UL	123.000	SH	1.775	UL	123.000	Y	2.0	1.7	
970	Glades Road WMT	Palm Beach	HI	CL	N	Y	No	No	0.000	SW	26.000	No	0.000	Y	2.0	1.3	
370	Loxahatchee River Reg.	Palm Beach	HI	CL	N	Y	LL	UL	35.000	DI SW	6.540	No	0.000	Y	4.4	1.0	
371	Seacoast Util. - PGA WMT	Palm Beach	HI	CL	N	Y	GC	UL	2.000	DI	15.000	UL	0.000	Y	3.7	1.0	1.0 Deep well is not currently permitted
377	Deer Park	Pasco	HI	CL	Y	Y	UL	UL	3.600	RR WL	4.400	UL	3.600	Y	5.0	1.0	
380	Embassy Hills Subregional	Pasco	HI	CL	Y	Y	UL	UL	10.000	RR	0.000	UL	0.000	Y	5.0	1.0	
376	Hudson Subregional	Pasco	HI	CL	Y	Y	No	UL	0.000	RR	3.500	UL	3.500	Y	5.0	1.0	
1003	Land O Lakes Subregional	Pasco	HI	CL	Y	Y	TC	UL	1.500	RR	0.000	UL	1.500	Y	5.0	1.0	
1149	Magnolia Valley	Pasco	BA	CL	N	N	No	No	0.000	No	0.000	No	0.000	N	0.0	0.0	
379	Saddlebrook WMT	Pasco	HI	CL	Y	Y	LL	LL	0.750	SH OT	0.600	LL	0.250	Y	5.0	1.0	1.0 Alternate discharge - transfer raw influent to another facility
1014	Southeast Pasco WMT	Pasco	HI	CL	Y	Y	TC	TC	1.500	RR	0.000	UL	2.400	Y	5.0	1.0	
1150	Travelers Rest	Pasco	BA	CL	N	N	No	No	0.000	No	0.000	No	0.000	N	0.0	0.0	
390	Zephyrhills WMT	Pasco	BA	CL	N	N	UL	UL	3.000	No	0.000	No	0.000	N	0.0	0.0	
410	Albert Whitted WMT	Pinellas	HI	CL	N	N	TC	TC	2.000	DI	0.000	No	0.000	Y	2.5	4.0	Serves Dual Distribution System (No. 414)
402	Belleair WMT	Pinellas	HI	CL	N	Y	GC	GC	0.000	SW	0.900	No	0.000	Y	0.0	1.0	
403	Clearwater Northeast WMT	Pinellas	HI	CL	N	N	TU	TU	1.000	SW	13.500	No	0.000	Y	5.0	1.0	
418	Cypress Run	Pinellas	HI	CL	N	N	LL	LL	1.000	No	0.000	No	0.000	N	0.0	0.0	
414	Dual Distribution System	Pinellas							0.000		0.000		0.000		0.0	0.0	0.0 Distribution system only - Served by Plant Nos. 410,411,412 & 413

APPENDIX A2  
ADDITIONAL TREATMENT PLANT DATA  
1992 REUSE INVENTORY

PLANT NUMBER	TREATMENT PLANT NAME	COUNTY	DISINF LEVEL	DISINF USED	VIRUS MONIT	PRIORITY	SYSTEM STORAGE TYPE	ALTER DISCH TYPE	ALT DIS CAPAC (MGD)	REJECT STORAGE VOL (MG)	REJECT OPER PROT (NTU)	CHLOR RESID (MG/L)	COMMENTS
1151	Dunedin Reclaimed Wtr Sys	Pinellas							0.000	0.000	0.0	0.0	
417	Eastlake Woodlands	Pinellas	HI	CL	N	N	GC	No	0.000	No	0.0	0.0	
400	Largo "Sparkling Water"	Pinellas	HI	CL	N	Y	GC TC	SW	15.000	No	Y	1.8	2.0 18-min reuse video: 165-gal aquarium using recl water: credit offset financ
415	North Pinellas Co. WMTP	Pinellas	HI	CL	N	N	UL	No	64.000	No	N	0.0	
401	Oldsmar WMTP	Pinellas	HI	CL	Y	Y	UL	SW	2.250	No	N	0.0	
1152	On Top of the World	Pinellas	BA	CL	N	N	No	No	0.000	No	N	0.0	
416	Pine Ridge WMTP	Pinellas	HI	CL	N	N	No	No	0.000	No	N	0.0	
413	St. Petersburg Northeast	Pinellas	HI	CL	N	N	TC	DI	12.000	No	Y	2.5	4.0 Serves Dual Distribution System (No. 414)
412	St. Petersburg Northwest	Pinellas	HI	CL	N	N	TC	DI	10.000	No	Y	2.5	4.0 Serves Dual Distribution System (No. 414)
411	St. Petersburg Southwest	Pinellas	HI	CL	N	N	TC	DI	5.000	No	Y	2.5	4.0 Serves Dual Distribution System (No. 414)
419	Tarpon Lake Village	Pinellas	HI	CL	N	N	UL	No	0.000	No	N	0.0	
1057	Tarpon Springs WMTP	Pinellas	HI	CL	N	Y	GC	SW	4.000	No	Y	5.0	1.0
420	Tarpon Woods	Pinellas	HI	CL	N	N	UL	No	0.000	No	N	0.0	
450	Auburndale WMTP	Polk	BA	CL	N	N	No	SW	1.400	No	N	0.0	
454	Bartow Main WMTP	Polk	BA	CL	N	N	No	No	7.500	No	N	0.0	
1038	Central Regional WMTP	Polk	BA	CL	N	N	No	No	0.000	No	N	0.0	
1141	Cypresswood WMTP	Polk	BA	CL	N	N	No	No	0.000	No	N	0.0	
456	Fort Meade WMTP	Polk	BA	CL	N	N	UL	No	5000.000	No	N	0.0	
452	Glendale WMTP	Polk	IM	CL	N	Y	LL UL	WL	14.000	No	N	0.0	0.0 Serves Lakeland Reuse System (No. 1001)
1156	Grenelefe Golf	Polk	BA	CL	N	N	No	No	0.000	No	N	0.0	
453	Haines City WMTP	Polk	BA	CL	N	N	UL	No	20.000	UL	N	0.0	
1029	I4 & US 27 South	Polk	BA	CL	N	N	No	No	0.000	No	N	0.0	
1157	Imperial Lakes	Polk	BA	CL	N	N	No	No	0.000	No	N	0.0	
1001	Lakeland Reuse System	Polk							0.000			0.0	0.0 Reuse system only - Served by Northside & Glendale WMTPs (Nos. 451 & 452)

APPENDIX A2  
 ADDITIONAL TREATMENT PLANT DATA  
 1992 REUSE INVENTORY

PLANT NUMBER	TREATMENT PLANT NAME	COUNTY	DISINF LEVEL	DISINF USED	VIRUS MONIT	POLLUT MONIT	PRIORITY SYSTEM		SYSTEM ALTER		ALT DIS REJECT		REJECT STORAGE VOL (MG)	OPER PROT (NTU)	TURB (NTU)	CHLOR RESID (MG/L)	COMMENTS
							STORAGE TYPE	STORAGE VOL (MG)	STORAGE DISCH TYPE	CAPAC (MGD)	STOR TYPE	REJECT VOL (MG)					
1033	Mount Olive	Polk	BA	CL	N	N	No	No	0.000	No	0.000	No	0.000	N	0.0	0.0	
451	Northside WMT	Polk	BA	CL	N	Y	TC		1.500	WL	14.000	No	0.000	N	0.0	0.0	Serves Lakeland Reuse System (No. 1001)
1143	Sweetwater Phase 1 & 2	Polk	BA	CL	N	N	No	No	0.000	No	0.000	No	0.000	N	0.0	0.0	
1142	Sweetwater Phase 3 & 4	Polk	BA	CL	N	N	No	No	0.000	No	0.000	No	0.000	N	0.0	0.0	
1160	Swiss Golf Club	Polk	BA	CL	N	N	No	No	0.000	No	0.000	No	0.000	N	0.0	0.0	
1032	US 27 & 192 (Polo Park)	Polk	BA	CL	N	N	No	No	0.000	No	0.000	No	0.000	N	0.0	0.0	
1031	Waverly	Polk	BA	CL	N	N	No	No	0.000	No	0.000	No	0.000	N	0.0	0.0	
1144	Winter Haven #2	Polk	BA	CL	N	N	No	No	0.000	No	0.000	No	0.000	N	0.0	0.0	
455	Winter Haven #3	Polk	IM	CL	N	N	UL		0.000	SW	0.000	No	0.000	N	0.0	0.0	
1107	Holley-Navarre WMT	Santa Rosa	HI	CL	N	N	No	No	0.000	No	0.000	No	0.000	N	0.0	0.0	
470	Navarre Beach WMT	Santa Rosa	BA	CL	N	N	No	No	0.000	No	0.000	No	0.000	N	0.0	0.0	
1110	Santa Villa S/D	Santa Rosa	BA	CL	N	N	No	No	0.000	No	0.000	No	0.000	N	0.0	0.0	
1111	South Santa Rosa Util.	Santa Rosa	HI	CL	N	N	No	No	0.000	No	0.000	No	0.000	N	0.0	0.0	
1108	Stonebrook	Santa Rosa	HI	CL	N	N	No	No	0.000	No	0.000	No	0.000	N	0.0	0.0	To be expanded to 1.0 mgd by 1994
1112	The Moors Village	Santa Rosa	HI	CL	N	N	No	No	0.000	No	0.000	No	0.000	N	0.0	0.0	
1164	Bent Tree WMT	Sarasota	BA	CL	N	N	No	No	0.000	No	0.000	No	0.000	N	0.0	0.0	
1162	Camelot Lakes	Sarasota	BA	CL	N	N	No	No	0.000	No	0.000	No	0.000	N	0.0	0.0	
485	Central County Utilities	Sarasota	HI	CL	N	Y	GC LL		31.000	OT	2.000	LL	13.200	Y	5.0	1.0	Construction permit to expand alt discharge to DI and SW to 4 mgd
1161	Dolomite-Fruitville	Sarasota	BA	CL	N	N	No	No	0.000	No	0.000	No	0.000	N	0.0	0.0	
1163	Dolomite-Tri Par	Sarasota	BA	CL	N	N	No	No	0.000	No	0.000	No	0.000	N	0.0	0.0	
1155	Englewood Golf	Sarasota	BA	CL	N	N	No	No	0.000	No	0.000	No	0.000	N	0.0	0.0	
1159	Meadowood Util.	Sarasota	BA	CL	N	N	No	No	0.000	No	0.000	No	0.000	N	0.0	0.0	
1153	Myakka Utilities	Sarasota	BA	CL	N	N	No	No	0.000	No	0.000	No	0.000	N	0.0	0.0	
482	Northport	Sarasota	BA	CL	N	Y	TC		0.600	DI	4.752	No	0.000	Y	0.0	4.0	
1154	Plantation	Sarasota	BA	CL	N	N	No	No	0.000	No	0.000	No	0.000	N	0.0	0.0	
483	Sarasota WMT	Sarasota	HI	CL	N	Y	TC GC		186.000	LW	0.000	No	0.000	Y	2.5	1.0	



APPENDIX A2  
ADDITIONAL TREATMENT PLANT DATA  
1992 REUSE INVENTORY

PLANT NUMBER	TREATMENT PLANT NAME	COUNTY	DISINF LEVEL	DISINF USED	VIRUS MONIT	PRIORITY POLLUT	SYSTEM STORAGE		SYSTEM ALTER DISCH	CAPAC (MGD)	ALT DIS REJECT	REJECT STORAGE	OPER PROT	TURB (NTU)	CHLOR RESID (MG/L)	COMMENTS
							TYPE	VOL (MG)								
484	South Gate	Sarasota	HI	CL	N	N	No	0.000	SW	1.300	No	0.000	N	0.0	0.0	
1158	Sunrise Utilities	Sarasota	BA	CL	N	N	No	0.000	No	0.000	No	0.000	N	0.0	0.0	
1072	Venice Eastside WWTP	Sarasota	HI	CL	N	Y	GC TC	3.000	LW	1.500	LL	3.000	Y	0.0	1.0	
480	Venice Garden #1 WWTP	Sarasota	HI	CL	N	N	No	0.000	No	0.000	LL	0.000	Y	2.5	1.0	Serves Venice Garden Reuse System (No. 1184)
1073	Venice Garden #2 WWTP	Sarasota	HI	CL	N	N	No	0.000	No	0.000	LL	0.000	Y	2.5	1.0	Serves Venice Garden Reuse System (No. 1184)
1184	Venice Garden Reuse Sys.	Sarasota					GC UL	2.050		0.000		0.000		0.0	0.0	Reuse system only-served by Venice Gardens #1 & #2 WWTPs (Nos. 480 & 1073)
481	Venice Island WWTP	Sarasota	HI	CL	N	N	LL UL	26.400	No	0.000	TU	0.796	Y	0.0	1.0	
490	Alafaya WWTP	Seminole	HI	CL	N	N	LL	3.650	RR	0.000	TU	1.500	Y	4.0	1.0	
493	Casselberry WWTP	Seminole	HI	CL	N	Y	LL TC	5.000	No	0.000	No	0.000	Y	2.0	1.0	
1082	Greenwood Lakes	Seminole	BA	CL	N	N	No	0.000	No	0.000	No	0.000	N	0.0	0.0	
1017	Longwood Utilities, Inc.	Seminole	BA	CL	N	Y	No	0.000	No	0.000	No	0.000	N	0.0	0.0	
492	Project APRICOT	Seminole	HI	CL	Y	Y	TC	6.000	SW	12.500	No	0.000	Y	2.0	1.0	
972	Sanford WWTP	Seminole	HI	CL	N	Y	LL TC	6.000	LW	1.000	LL	4.000	Y	3.0	1.0	
494	Tuscowilla (East WWTP)	Seminole	HI	CL	N	N	UL	8.230	RR	0.610	No	0.000	Y	5.0	1.0	Alternate discharge to RIBs and Spray Site
491	Winter Springs West WWTP	Seminole	HI	CL	N	N	GC LL	3.600	RR	0.000	UL	0.000	Y	5.0	1.0	Alternate discharge to RIBs and Spray Site
601	Anastasia Sewer District	St. Johns	HI	CL	N	Y	GC	2.500	SW	3.200	No	0.000	Y	5.0	1.0	
1062	Cunningham Creek WWTP	St. Johns	BA	CL	N	N	No	0.000	No	0.000	No	0.000	N	0.0	0.0	
604	Inlet Beach	St. Johns	HI	CL	N	N	UL	1.500	No	0.000	No	0.000	N	0.0	0.0	
1090	Mainland WWTP	St. Johns	BA	CL	N	N	No	0.000	No	0.000	No	0.000	N	0.0	0.0	
603	Marsh Landing	St. Johns	HI	CL	N	N	LL	13.000	No	0.000	No	0.000	N	0.0	0.0	
1089	North Beach WWTP	St. Johns	BA	CL	N	N	No	0.000	No	0.000	No	0.000	N	0.0	0.0	
605	Players Club	St. Johns	HI	CL	N	N	UL	3.500	No	0.000	No	0.000	N	0.0	0.0	
1061	Ponce de Leon WWTP	St. Johns	BA	CL	N	N	No	0.000	No	0.000	No	0.000	N	0.0	0.0	
811	Sawgrass WWTP	St. Johns	HI	CL	Y	Y	GC	3.500	No	0.000	No	0.000	N	0.0	0.0	

APPENDIX A2  
ADDITIONAL TREATMENT PLANT DATA  
1992 REUSE INVENTORY

PLANT NUMBER	TREATMENT PLANT NAME	COUNTY	DISINF LEVEL	DISINF USED	VIRUS MONIT	POLLUT MONIT	PRIORITY SYSTEM		SYSTEM ALTER		CAPAC (MGD)	ALT DIS REJECT	REJECT STORAGE VOL (MG)	OPER PROT (NTU)	TURB RESID (MG/L)	CHLOR	COMMENTS
							STORAGE TYPE	STORAGE DISCH	STOR TYPE	REJECT							
812	St. Augustine Shores	St. Johns	HI	CL	N	N	No	No	0.000	No	0.000	No	0.000	N	0.0	0.0	
819	St. Johns Forest	St. Johns	HI	CL	N	N	GC	UL	0.000	No	0.000	UL	0.000	Y	5.0	1.0	
623	Harbour Ridge	St. Lucie	HI	CL	N	N	UL	RR	2.400	RR	0.250	No	0.000	M	0.0	0.0	
821	Island Dunes WMT	St. Lucie	HI	CL	N	Y	LL	No	0.875	No	0.000	LL	0.120	Y	8.0	1.0	
620	North Hutchinson Island	St. Lucie	BA	CL	N	N	No	RR	0.000	RR	0.125	No	0.000	N	0.0	0.0	
621	Spanish Lakes Fairways	St. Lucie	HI	CL	N	N	LL	No	0.000	No	0.000	No	0.000	N	0.0	0.0	
622	St. Lucie West	St. Lucie	HI	CL	N	N	LL	No	14.000	No	0.000	LL	3.000	Y	2.0	1.0	
1183	St. Lucie Westport	St. Lucie	BA	CL	N	N	No	No	0.000	No	0.000	No	0.000	N	0.0	0.0	
500	Live Oak WMT	Sumannee	BA	CL	N	N	LL	No	3.000	No	0.000	No	0.000	N	0.0	0.0	
1087	Breakaway Trails	Volusia	HI	CL	N	N	No	No	0.000	No	0.000	No	0.000	N	0.0	0.0	
512	Daytona Beach Regional	Volusia	HI	CL	Y	Y	No	No	0.000	No	0.000	No	0.000	N	0.0	0.0	
510	Deland Regional	Volusia	IM	CL	N	N	No	No	10.000	SW	0.000	No	0.000	N	0.0	0.0	
1085	Deltona Lakes	Volusia	BA	CL	N	N	No	No	0.000	SW	0.000	No	0.000	N	0.0	0.0	
1086	Deltona North	Volusia	BA	CL	N	N	No	No	0.000	No	0.000	No	0.000	N	0.0	0.0	
1083	Edgewater WMT	Volusia	HI	CL	N	N	No	No	0.000	No	0.000	No	0.000	N	0.0	0.0	
1084	New Smyrna Beach WMT	Volusia	BA	CL	N	N	No	No	0.000	SW	0.000	No	0.000	N	0.0	0.0	
1088	Ormond Beach WMT	Volusia	BA	CL	N	N	No	No	0.000	SW	0.000	No	0.000	N	0.0	0.0	
511	Port Orange WMT	Volusia	HI	CL	N	Y	GC	TC	5.000	SW	0.000	No	0.000	Y	0.5	1.0	
1113	Wakulla County STP	Wakulla	BA	CL	N	N	No	No	0.000	No	0.000	No	0.000	N	0.0	0.0	
1114	Emerald Hills	Walton	BA	CL	N	N	No	No	0.000	No	0.000	No	0.000	N	0.0	0.0	
1115	Freeport WMT	Walton	BA	CL	N	N	No	No	0.000	No	0.000	No	0.000	N	0.0	0.0	
1039	Sandestin WMT	Walton	HI	CL	N	N	LL	No	0.000	No	0.000	No	0.000	N	0.0	0.0	
520	South Walton WMT	Walton	HI	CL	N	N	No	No	0.350	SH	0.000	No	0.000	N	0.0	0.0	
1117	Walton Correc. Inst.	Walton	BA	CL	N	N	No	No	2.500	RR	0.000	No	0.000	Y	2.5	1.2	
									0.000	No	0.000	No	0.000	N	0.0	0.0	

# **Appendix B**

## **Reuse Activities**

APPENDIX B  
REUSE ACTIVITIES  
1992 REUSE INVENTORY

PLANT NUMBER	TREATMENT PLANT NAME	SYSTEM OWNER/OPERATOR	COUNTY	REUSE TYPE	SUB-START DATE	DESIGN CAPAC (MGD)	EXIST FLOW (MGD)	DESIGN AREA (ACRES)	EXIST PLAN/D AREA (ACRES)	EXIST PLAN/D EXPAN DATE	PLAN/D INCR (MGD)	PLAN/D INCR (ACRE)	COMMENTS
10	Alachua WMTP	City of Alachua	Alachua	AI	GR	1976	0.400	100.0	45.0		0.000	0.0	
8	Gates Energy Products	Gates Energy Products	Alachua	CI	CW	9999	0.060	0.0	0.0		0.000	0.0	Domestic wastewater reused with industrial wastewater
11	Newberry WMTP	City of Newberry	Alachua	AI	FC	1978	0.415	65.0	65.0		0.000	0.0	
16	Turkey Creek	Turkey Creek, Inc.	Alachua	AI	GR	9999	0.060	0.0	0.0		0.000	0.0	
1006	Bay Point	City of Panama City Bch.	Bay	PA	GC	1987	0.500	95.0	95.0		0.000	0.0	
20	Cocoa Beach WMTP	Cocoa Beach	Brevard	PA	GC	1970	2.000	240.0	240.0		0.000	0.0	
20	Cocoa Beach WMTP	Cocoa Beach	Brevard	PA	SC	1988	0.100	20.0	20.0		0.000	0.0	
20	Cocoa Beach WMTP	Cocoa Beach	Brevard	PA	HW	1990	0.100	20.0	20.0		0.000	0.0	
20	Cocoa Beach WMTP	Cocoa Beach	Brevard	PA	RS	1985	4.000	600.0	300.0		0.000	0.0	900 homes
20	Cocoa Beach WMTP	Cocoa Beach	Brevard	PA	GC		0.000	0.0	0.0	1994	0.600	140.0	
20	Cocoa Beach WMTP	Cocoa Beach	Brevard	PA	RS		0.000	0.0	0.0	1992	0.600	200.0	
20	Cocoa Beach WMTP	Cocoa Beach	Brevard	PA	RS		0.000	0.0	0.0	1993	0.235	200.0	
20	Cocoa Beach WMTP	Cocoa Beach	Brevard	PA	RS		0.000	0.0	0.0	1994	0.255	200.0	
1076	Cocoa WMTP	City of Cocoa	Brevard	PA	HW	9999	0.000	0.0	0.0		0.000	0.0	
1076	Cocoa WMTP	City of Cocoa	Brevard	OT	PO	9999	0.000	0.0	0.0		0.000	0.0	
21	David B. Lee WMTP	City of Melbourne	Brevard	PA	GC	1989	1.000	166.2	166.2	9999	1.000	2200.0	
1075	Melbourne/Grant Street	City of Melbourne	Brevard	PA	GC	1987	0.500	122.7	122.7	9999	1.000	1500.0	
25	North Brevard WMTP	Brevard County Utilities	Brevard	AI	GR	1986	0.050	2.5	2.5		0.000	0.0	Lawn irrigation at treatment plant
25	North Brevard WMTP	Brevard County Utilities	Brevard	OT	PO	1986	0.001	0.0	0.0		0.000	0.0	
25	North Brevard WMTP	Brevard County Utilities	Brevard	GR	RR	1986	1.000	30.0	30.0		0.000	0.0	
30	Palm Bay	City of Palm Bay	Brevard	PA	GC	1990	0.500	0.0	0.0		0.000	0.0	
1074	Patrick AFB South	Dept. of the Air Force	Brevard	PA	GC	9999	0.500	0.0	0.0		0.000	0.0	
24	Port St. John WMTP	Brevard County Utilities	Brevard	OT	PO	1985	0.001	0.0	0.0		0.000	0.0	
24	Port St. John WMTP	Brevard County Utilities	Brevard	GR	RR	1985	0.250	0.0	0.0		0.000	0.0	
28	South Beaches WMTP	Brevard County Utilities	Brevard	OT	PO	1984	0.010	0.0	0.0		0.000	0.0	
28	South Beaches WMTP	Brevard County Utilities	Brevard	PA	PA	9999	0.500	0.0	0.0		0.000	0.0	
28	South Beaches WMTP	Brevard County Utilities	Brevard	PA	GC	1984	1.500	0.0	0.0		0.000	0.0	

APPENDIX B  
REUSE ACTIVITIES  
1992 REUSE INVENTORY

PLANT NUMBER	TREATMENT PLANT NAME	SYSTEM OWNER/OPERATOR	COUNTY	REUSE TYPE	SUB- TYPE	START DATE	DESIGN CAPAC (MGD)	EXIST FLOW (MGD)	DESIGN AREA (ACRES)	EXIST AREA (ACRES)	EXIST PLAN/D AREA	EXIST PLAN/D EXPAN DATE	PLAN/D INCR (MGD)	PLAN/D INCR (ACRE)	COMMENTS
969	South Central WWTP	Brevard County Utilities	Brevard	AI	SF	1990	3.000	1.552	0.0	0.0	0.0	0.0	0.000	0.0	
969	South Central WWTP	Brevard County Utilities	Brevard	PA	RS	9999	0.000	0.000	0.0	0.0	0.0	0.0	0.000	0.0	
1004	South Shores Util Assoc	South Shores Util. Assoc.	Brevard	GR	AF	1985	0.100	0.012	0.4	0.4	0.0	0.0	0.000	0.0	
22	Sykes Creek Regional	Brevard County Utilities	Brevard	TF	OT	1987	0.015	0.015	0.0	0.0	0.0	0.0	0.000	0.0	
22	Sykes Creek Regional	Brevard County Utilities	Brevard	AI	GR	1988	0.100	0.055	10.0	10.0	0.0	0.0	0.000	0.0	
22	Sykes Creek Regional	Brevard County Utilities	Brevard	PA	GC		0.000	0.000	0.0	0.0	0.0	9999	1.000	0.0	
22	Sykes Creek Regional	Brevard County Utilities	Brevard	AI	CC		0.000	0.000	0.0	0.0	0.0	9999	1.000	0.0	
1059	The Great Outdoors WWTP	The Great Outdoors	Brevard	PA	GC	1989	0.040	0.015	120.0	120.0	0.0	0.0	0.000	0.0	
1059	The Great Outdoors WWTP	The Great Outdoors	Brevard	PA	RS	1989	0.035	0.015	137.0	29.0	1993		0.000	108.0	
40	North Regional WWTP	Broward County	Broward	PA	BP	1991	6.000	0.500	0.0	0.0	0.0	0.0	0.000	0.0	
40	North Regional WWTP	Broward County	Broward	CI	CW	9999	0.000	0.000	0.0	0.0	0.0	0.0	0.000	0.0	
40	North Regional WWTP	Broward County	Broward	OT	PO	1991	4.000	2.000	0.0	0.0	0.0	0.0	0.000	0.0	
41	Pompano Beach	Pompano Beach Reclamation	Broward	PA	GC	1989	2.500	1.055	225.0	225.0	0.0	0.0	0.000	0.0	
1010	South Broward Utility	South Broward Utility, Inc	Broward	GR	RR	1985	1.000	0.425	5.5	5.5	0.0	0.0	0.000	0.0	
1118	Burnt Store WWTP	Southern States Utilities	Charlotte	GR	RR	9999	0.250	0.083	0.0	0.0	0.0	0.0	0.000	0.0	0.2 RIBs
1132	Charlotte Correc. Inst.	Dept. of Corrections	Charlotte	GR	RR	9999	0.180	0.127	0.0	0.0	0.0	0.0	0.000	0.0	
55	Eastport	Charlotte Co. Util. Dept.	Charlotte	AI	WD	1988	1.200	1.200	800.0	800.0	9999		3.000	0.0	Limited access, irrigate grasslands and woods
52	Maple Leaf	Rampant Utilities, Inc.	Charlotte	PA	GC	1989	0.310	0.218	0.0	0.0	0.0	0.0	0.000	0.0	
50	Punta Gorda WWTP	Punta Gorda	Charlotte	AI	FC	1984	3.200	1.800	518.0	518.0	0.0	0.0	0.000	0.0	
53	Rotonda West	Rotonda West Utility Corp	Charlotte	PA	GC	1990	0.250	0.250	0.0	0.0	0.0	0.0	0.000	0.0	0.2 golf courses
1140	South Port WWTP	General Development Util.	Charlotte	AI	WD	9999	1.500	0.744	310.0	310.0	0.0	0.0	0.000	0.0	
1140	South Port WWTP	General Development Util.	Charlotte	GR	RR	9999	0.000	0.000	0.0	0.0	0.0	0.0	0.000	0.0	On-site
51	West Charlotte	West Charlotte Util., Inc	Charlotte	GR	RR	1986	0.375	0.228	10.0	10.0	9999		1.500	150.0	
56	West Port WWTP	Charlotte Co. Util. Dept.	Charlotte	AI	GR	1960	0.330	0.166	0.0	0.0	0.0	0.0	0.000	0.0	On-site, limited access
1148	Crystal River (New Plant)	City of Crystal River	Citrus	AI	GR	9999	1.500	0.785	0.0	0.0	0.0	0.0	0.000	0.0	
60	Inverness WWTP	City of Inverness-Util Dp	Citrus	AI	FC	1983	1.500	0.600	150.0	150.0	0.0	0.0	0.000	0.0	
1119	Eagle Creek	Eagle Creek Country Club	Collier	PA	GC	9999	0.050	0.016	0.0	0.0	0.0	0.0	0.000	0.0	
1138	Golden Gate WWTP #1	Florida Cities Water Co.	Collier	GR	RR	9999	0.400	0.650	0.0	0.0	0.0	0.0	0.000	0.0	0.3 RIBs
1125	Innokalee WWTP	Innokalee Water & Sewer	Collier	AI	FC	9999	2.500	1.785	91.0	91.0	0.0	0.0	0.000	0.0	

APPENDIX B  
REUSE ACTIVITIES  
1992 REUSE INVENTORY

PLANT NUMBER	TREATMENT PLANT NAME	SYSTEM OWNER/OPERATOR	COUNTY	REUSE TYPE	REUSE SUB-TYPE	DESIGN START DATE	DESIGN CAPAC (MGD)	EXIST FLOW (MGD)	DESIGN AREA (ACRES)	EXIST PLAN'D AREA (ACRES)	PLAN'D INCR (MGD)	PLAN'D INCR (ACRE)	COMMENTS
71	Marco Island WWTP	Marco Island Utilities	Collier	PA	GC	9999	2.500	0.000	315.0	0.0	0.000	0.0	
71	Marco Island WWTP	Marco Island Utilities	Collier	GR	RR	9999	2.500	1.754	11.5	0.0	0.000	0.0	
70	Naples WWTP	City of Naples	Collier	PA	GC	1987	8.500	4.650	0.0	0.0	0.000	0.0	0.0 9 golf courses
70	Naples WWTP	City of Naples	Collier	OT	PO	1987	0.050	0.050	0.0	0.0	0.000	0.0	
75	North Co. Regional WWTP	Collier Co. Utilities Div	Collier	PA	GC	1986	1.000	1.000	0.0	0.0	0.000	0.0	
75	North Co. Regional WWTP	Collier Co. Utilities Div	Collier	PA	GC	1992	0.700	0.700	0.0	0.0	0.000	0.0	
75	North Co. Regional WWTP	Collier Co. Utilities Div	Collier	PA	GC		0.000	0.000	0.0	0.0 1992	0.000	0.0	
75	North Co. Regional WWTP	Collier Co. Utilities Div	Collier	PA	RN	1989	0.100	0.100	0.0	0.0	0.000	0.0	
1175	Orangetree	Orangetree	Collier	GR	RR	9999	0.100	0.020	0.0	0.0	0.000	0.0	
76	Pelican Bay	Pelican Bay	Collier	PA	AS	9999	0.000	0.000	0.0	0.0	0.000	0.0	This system mixes raw water with reclaimed water at ratios of 1:1 - 3:1
76	Pelican Bay	Pelican Bay	Collier	PA	BP	9999	0.000	0.000	0.0	0.0	0.000	0.0	
76	Pelican Bay	Pelican Bay	Collier	PA	GC	1980	0.412	0.412	0.0	0.0	0.000	0.0	
76	Pelican Bay	Pelican Bay	Collier	PA	HO	9999	0.000	0.000	0.0	0.0	0.000	0.0	
76	Pelican Bay	Pelican Bay	Collier	PA	HW	9999	0.000	0.000	0.0	0.0	0.000	0.0	
76	Pelican Bay	Pelican Bay	Collier	PA	PA	9999	0.000	0.000	0.0	0.0	0.000	0.0	
76	Pelican Bay	Pelican Bay	Collier	PA	RM	1987	1.000	0.600	950.0	500.0	0.000	0.0	
76	Pelican Bay	Pelican Bay	Collier	PA	RS	9999	0.000	0.000	0.0	0.0	0.000	0.0	
76	Pelican Bay	Pelican Bay	Collier	FP	HY	9999	0.000	0.000	0.0	0.0	0.000	0.0	
76	Pelican Bay	Pelican Bay	Collier	FP	SP	9999	0.000	0.000	0.0	0.0	0.000	0.0	
76	Pelican Bay	Pelican Bay	Collier	OT	PO	1980	0.050	0.050	0.0	0.0	0.000	0.0	
1134	Rookery Bay Util.	Spade Engineering Co.	Collier	GR	RR	9999	0.150	0.178	0.0	0.0	0.000	0.0	
1041	South Co. Regional WWTP	Collier Co. Utilities Div	Collier	PA	GC		0.000	0.000	0.0	0.0 1992	0.550	92.0	
1041	South Co. Regional WWTP	Collier Co. Utilities Div	Collier	PA	GC	1991	0.970	0.320	125.0	0.0	0.000	0.0	
1041	South Co. Regional WWTP	Collier Co. Utilities Div	Collier	PA	GC	1991	1.900	0.625	245.0	0.0	0.000	0.0	
1041	South Co. Regional WWTP	Collier Co. Utilities Div	Collier	PA	GC		0.000	0.000	0.0	0.0 1992	0.410	53.0	
1041	South Co. Regional WWTP	Collier Co. Utilities Div	Collier	PA	GC		0.000	0.000	0.0	0.0 1992	0.660	85.0	
1041	South Co. Regional WWTP	Collier Co. Utilities Div	Collier	PA	GC		0.000	0.000	0.0	0.0 1992	1.000	160.0	

APPENDIX B  
REUSE ACTIVITIES  
1992 REUSE INVENTORY

PLANT NUMBER	TREATMENT PLANT NAME	SYSTEM OWNER/OPERATOR	COUNTY	REUSE TYPE	SUB-TYPE	START DATE	DESIGN CAPAC (MGD)	EXIST FLOW (MGD)	DESIGN AREA (ACRES)	EXIST AREA (ACRES)	EXIST PLAN/D AREA EXPLAN DATE	PLAN/D INCR (MGD)	PLAN/D INCR (ACRE)	COMMENTS
1041	South Co. Regional WMTF	Collier Co. Utilities Div	Collier	PA	GC	1991	0.420	0.420	54.0	54.0		0.000	0.0	
1130	Vinyards WMTF	The Vinyards of Naples	Collier	PA	GC	9999	0.300	0.098	0.0	0.0		0.000	0.0	
78	Lake City WMTF	City of Lake City	Columbia	AI	FC	1987	3.000	2.149	460.0	460.0		0.000	0.0	
80	Homestead WMTF	Homestead	Dade	GR	TR	9999	2.250	2.000	0.0	0.0		0.000	0.0	
82	North District Regional	Miami-Dade WASAD	Dade	PA	SC		0.000	0.000	0.0	0.0	1992	3.500	0.0	FIU Bay Vista Campus
82	North District Regional	Miami-Dade WASAD	Dade	CI	PW	1979	3.000	1.950	0.0	0.0		0.000	0.0	
1145	DeSoto Correc. Inst.	Dept. of Corrections	DeSoto	AI	GR	9999	0.105	0.103	12.0	12.0		0.000	0.0	
91	Atlantic Beach WMTF	City of Atlantic Beach	Duval	AI	GR	1987	0.000	0.000	3.5	3.5		0.000	0.0	On treatment plant grounds only: Major GC customer withdrew
1091	Moreno Courts	Pensacola Housing Auth.	Escambia	GR	RR	9999	0.140	0.063	0.0	0.0		0.000	0.0	2 RIBS
95	Scenic Hills WMTF	Escambia Co. Util. Auth.	Escambia	AI	GR	1972	0.988	0.452	24.6	14.4		0.000	0.0	Gulf Power easement: part restricted public access, part unrestricted
100	Palm Coast Main WMTF	Palm Coast Utilities	Flagler	PA	GC		0.000	0.000	0.0	0.0	9999	0.600	0.0	
100	Palm Coast Main WMTF	Palm Coast Utilities	Flagler	AI	GR	1980	1.220	0.705	80.0	80.0		0.000	0.0	
100	Palm Coast Main WMTF	Palm Coast Utilities	Flagler	GR	RR	1980	1.000	1.000	8.0	8.0	9999	2.600	38.0	Rotate 14 RIBS
100	Palm Coast Main WMTF	Palm Coast Utilities	Flagler	OT	PO	1980	0.000	0.000	0.0	0.0		0.000	0.0	As needed
841	Plantation Bay	Plantation Bay	Flagler	PA	GC	9999	0.059	0.059	0.0	0.0		0.000	0.0	
1092	Carrabelle WMTF	City of Carrabelle	Franklin	AI	GR	9999	0.300	0.210	32.8	30.1		0.000	0.0	
1093	Eastpoint WMTF	Eastpoint Water & Sewer	Franklin	AI	GR	9999	0.165	0.120	17.9	17.9		0.000	0.0	
1094	Lanark Village STP	Lanark Village	Franklin	AI	GR	9999	0.100	0.060	18.0	18.0		0.000	0.0	
800	Lancaster Correc. Inst.	Lancaster Correc. Inst.	Gilchrist	GR	AF	1969	0.120	0.050	0.2	0.2		0.000	0.0	
1095	Gulf Correctional Inst.	Dept. of Corrections	Gulf	AI	GR	9999	0.200	0.000	25.8	0.0		0.000	0.0	
839	Jennings WMTF	City of Jennings	Hamilton	GR	AF	1974	0.250	0.095	9.0	5.0		0.000	0.0	
1146	Hardee Correc. Inst.	Dept. of Corrections	Hardee	AI	GR	9999	0.212	0.115	109.3	109.3		0.000	0.0	
1147	Zolfo Springs WMTF	Town of Zolfo Springs	Hardee	AI	GR	9999	0.200	0.096	30.0	30.0		0.000	0.0	
110	Clewiston WMTF	Clewiston	Hendry	AI	FC	1987	0.837	0.800	90.0	90.0	9999	0.323	41.0	
827	Hendry Correctional Inst.	Dept. of Corrections	Hendry	GR	RR	9999	0.000	0.000	0.0	0.0		0.000	0.0	
827	Hendry Correctional Inst.	Dept. of Corrections	Hendry	AI	GR	9999	0.000	0.000	0.0	0.0		0.000	0.0	

APPENDIX B  
REUSE ACTIVITIES  
1992 REUSE INVENTORY

PLANT NUMBER	TREATMENT PLANT NAME	SYSTEM OWNER/OPERATOR	COUNTY	REUSE TYPE	SUB-START DATE	DESIGN CAPAC (MGD)	EXIST FLOW (MGD)	DESIGN AREA (ACRES)	EXIST PLAN'D AREA (ACRES)	EXIST PLAN'D EXPAN DATE	PLAN'D INCR (MGD)	PLAN'D INCR (ACRE)	COMMENTS
111	Labelle WWTP	Labelle	Hendry	AI	GR	1984	0.150	0.0	0.0	0.0	0.000	0.0	
1128	Port Labelle WWTP	General Development Util.	Hendry	GR	RR	9999	0.153	0.0	0.0	0.0	0.000	0.0	
1020	Croom Road WWTP	City of Brooksville	Hernando	CI	CW	1990	0.000	0.0	0.0	0.0	0.000	0.0	
1020	Croom Road WWTP	City of Brooksville	Hernando	CI	PW	1990	0.000	0.0	0.0	0.0	0.000	0.0	
1020	Croom Road WWTP	City of Brooksville	Hernando	CI		1990	0.258	0.0	0.0	1994	0.000	0.0	Total: Effluent FM 1&2, Phase 3 in design - 100% Indus. reuse when complete
122	Royal Highlands	Hernando County	Hernando	PA	GC	1980	0.141	0.0	0.0	1995	0.000	0.0	
122	Royal Highlands	Hernando County	Hernando	GR	RR		0.000	0.0	0.0	1995	1.000	0.0	
120	Spring Hill WWTP	Southern States Utilities	Hernando	AI	GR	1967	0.470	300.0	90.0		0.000	0.0	
120	Spring Hill WWTP	Southern States Utilities	Hernando	GR	RR	1967	0.469	0.0	0.0		0.000	0.0	
130	Avon Park WWTP	City of Avon Park	Highlands	GR	RR	1986	0.722	0.0	0.0		0.000	0.0	
1124	Highlands Utility WWTP	Highlands Utility Co.	Highlands	GR	RR	9999	0.046	0.0	0.0		0.000	0.0	
1165	Bahia Beach	Destiny Corp.	Hillsborough	GR	RR	9999	0.100	0.0	0.0		0.000	0.0	
1166	Bloomington Hills	Devco Inc.	Hillsborough	AI	GR	9999	0.131	0.0	0.0		0.000	0.0	
1166	Bloomington Hills	Devco Inc.	Hillsborough	GR	RR	9999	0.000	0.0	0.0		0.000	0.0	
1167	Boyette Springs	Devco Inc.	Hillsborough	GR	RR	9999	0.079	0.0	0.0		0.000	0.0	
1168	Country Meadows-Golden Lk	Country Meadows-Golden Lk	Hillsborough	PA	GC	9999	0.210	0.0	0.0		0.000	0.0	
134	Dale Mabry	Hillsborough Co Utilities	Hillsborough	PA	GC	9999	0.910	0.0	0.0		0.000	0.0	
134	Dale Mabry	Hillsborough Co Utilities	Hillsborough	PA	RS		0.000	0.0	0.0	9999	0.500	0.0	
135	Falkenberg	Hillsborough Co Utilities	Hillsborough	CI	CW	1989	0.850	0.0	0.0		0.000	0.0	County resource recovery plant
135	Falkenberg	Hillsborough Co Utilities	Hillsborough	AI	GR	1989	0.900	210.0	210.0		0.000	0.0	Some ponding on site - utilization minimized
135	Falkenberg	Hillsborough Co Utilities	Hillsborough	PA	BP	1989	0.100	0.0	0.0		0.000	0.0	
741	Hookers Point	Tampa	Hillsborough	PA	HW	1990	0.000	0.0	0.0		0.000	0.0	
741	Hookers Point	Tampa	Hillsborough	CI	CW	1986	0.700	0.0	0.0		0.000	0.0	City Refuse to Energy Plant
741	Hookers Point	Tampa	Hillsborough	OT	PO	9999	6.500	0.0	0.0		0.000	0.0	



APPENDIX B  
REUSE ACTIVITIES  
1992 REUSE INVENTORY

PLANT NUMBER	TREATMENT PLANT NAME	SYSTEM OWNER/OPERATOR	COUNTY	REUSE TYPE	SUB- TYPE	START DATE	DESIGN CAPAC (MGD)	EXIST FLOW (MGD)	DESIGN AREA (ACRES)	EXIST AREA (ACRES)	EXIST PLAN/D AREA	EXPAN DATE	PLAN/D INCR (MGD)	PLAN/D INCR (ACRE)	COMMENTS
846	MacDill Air Force Base	MacDill Air Force Base	Hillsborough	PA	GC	9999	0.000	0.000	0.0	0.0	0.0	0.0	0.000	0.0	
1169	Paradise Village MHP	Uniprop	Hillsborough	GR	RR	9999	0.117	0.056	0.0	0.0	0.0	0.0	0.000	0.0	
1170	Pebble Creek Village	Pebble Creek Dev.	Hillsborough	PA	GC		0.000	0.000	0.0	0.0	0.0	9999	0.000	0.0	
136	Progress Village	Hillsborough Co Utilities	Hillsborough	AI	GR	1987	0.750	0.235	200.0	200.0			0.000	0.0	
1171	Rice Creek Util.	Wilder Corp.	Hillsborough	GR	RR	9999	0.300	0.270	0.0	0.0	0.0		0.000	0.0	
1172	River Hills	Arvida/JMB Partners	Hillsborough	PA	GC	9999	0.300	0.024	0.0	0.0	0.0		0.000	0.0	
1173	Seaboard Util.	Seaboard Utility Corp.	Hillsborough	AI	GR	9999	0.820	1.077	70.0	70.0			0.000	0.0	
139	South County Regional	Hillsborough Co Utilities	Hillsborough	CJ	CW	1988	0.700	0.700	0.0	0.0	0.0		0.000	0.0	0.0 TECO power plant
139	South County Regional	Hillsborough Co Utilities	Hillsborough	PA	GC	1988	3.000	0.600	0.0	0.0	0.0		0.000	0.0	0.0 5 golf courses
139	South County Regional	Hillsborough Co Utilities	Hillsborough	PA	RM		0.000	0.000	0.0	0.0	0.0	9999	0.600	0.0	
139	South County Regional	Hillsborough Co Utilities	Hillsborough	PA	HW		0.000	0.000	0.0	0.0	0.0	9999	0.000	0.0	
861	Summerfield Subregional	Hillsborough Co Utilities	Hillsborough	PA	HW	1989	0.020	0.020	15.0	15.0			0.000	0.0	
861	Summerfield Subregional	Hillsborough Co Utilities	Hillsborough	PA	GC	1988	0.500	0.099	300.0	300.0			0.000	0.0	
146	Valrico	Hillsborough Co Utilities	Hillsborough	AI	GR	1989	2.000	0.000	263.0	263.0			0.000	0.0	
146	Valrico	Hillsborough Co Utilities	Hillsborough	PA	GC	1989	1.000	0.700	295.0	295.0			0.000	0.0	0.0 2 golf courses
147	Van Dyke	Hillsborough Co Utilities	Hillsborough	PA	GC	9999	0.550	0.120	91.5	91.5			0.000	0.0	0.0 1 golf course
147	Van Dyke	Hillsborough Co Utilities	Hillsborough	PA	RS	9999	0.200	0.120	85.0	85.0			0.000	0.0	
1174	Windemere	Scarecrow Utility, Inc.	Hillsborough	GR	RR	9999	0.260	0.164	0.0	0.0	0.0		0.000	0.0	
142	Gifford Regional WWTP	Indian River County	Indian River	PA	GC	1990	1.000	0.447	0.0	0.0	0.0		0.000	0.0	
1040	North Co. (Hobart) WWTP	Indian River County	Indian River	PA	GC	1991	1.000	0.150	0.0	0.0	0.0		0.000	0.0	
141	Sea Oaks WWTP	Indian River County	Indian River	PA	RM	1984	0.210	0.100	0.0	0.0	0.0		0.000	0.0	
1077	Vero Beach WWTP	City of Vero Beach	Indian River	PA	GC	9999	0.000	0.000	0.0	0.0	0.0		0.000	0.0	
1077	Vero Beach WWTP	City of Vero Beach	Indian River	PA	AS	9999	0.000	0.000	0.0	0.0	0.0		0.000	0.0	
1077	Vero Beach WWTP	City of Vero Beach	Indian River	PA	AS	9999	4.500	2.581	0.0	0.0	0.0		0.000	0.0	0.0 Total
140	West Regional WWTP	Indian River County	Indian River	AI	SF	1989	0.580	0.425	135.0	135.0			0.000	0.0	
140	West Regional WWTP	Indian River County	Indian River	AI	CC	1990	0.065	0.065	6.0	6.0			0.000	0.0	
1096	Jackson Correc. Inst.	Dept. of Corrections	Jackson	AI	GR	9999	0.220	0.137	27.5	27.5			0.000	0.0	
1097	Sneads WWTP	Town of Sneads	Jackson	AI	GR	9999	0.495	0.405	0.0	0.0			0.000	0.0	
150	Mayo WWTP	Mayo	Lafayette	AI	FC	1981	0.150	0.057	18.0	18.0			0.000	0.0	
1068	Clerbrook		Lake	GR	AF	1987	0.120	0.050	2.0	2.0			0.000	0.0	

APPENDIX B  
REUSE ACTIVITIES  
1992 REUSE INVENTORY

PLANT NUMBER	TREATMENT PLANT NAME	SYSTEM OWNER/OPERATOR	COUNTY	REUSE TYPE	SUB-START DATE	DESIGN		EXIST		EXIST PLAN/D		PLAN/D		COMMENTS
						CAPAC (MGD)	FLOW (MGD)	AREA (ACRES)	AREA (ACRES)	EXPAN DATE	INCR (MGD)	INCR (MGD)	INCR (ACRE)	
160	Clermont WWTP	Clermont	Lake	AI	GR	1983	0.950	0.560	67.0	67.0		0.000	0.0	
163	Eustis WWTP	City of Eustis	Lake	AI	FC	1986	1.800	1.200	200.0	200.0		0.000	0.0	
163	Eustis WWTP	City of Eustis	Lake	GR	RR	1974	1.100	0.451	26.0	26.0		0.000	0.0	
162	Leesburg WWTP	City of Leesburg	Lake	AI	FC	1980	3.500	2.746	320.0	320.0	1994	5.500	520.0	
164	Mount Dora WWTP	City of Mount Dora	Lake	PA	SC	1985	0.000	0.000	0.0	0.0		0.000	0.0	
164	Mount Dora WWTP	City of Mount Dora	Lake	PA	GC	9999	0.000	0.000	0.0	0.0		0.000	0.0	
1023	Orange Blossom Gardens	Parker & Grant	Lake	PA	GC	1991	1.005	0.600	148.0	113.0		0.000	0.0	18-hole GC Sumter Co.;
1023	Orange Blossom Gardens	Parker & Grant	Lake	PA	HW	1991	0.115	0.000	17.0	0.0		0.000	0.0	9-hole GC Lake Co.
1078	Tavares #1 WWTP	City of Tavares	Lake	GR	RR	9999	0.750	0.542	0.0	0.0		0.000	0.0	Roadway landscape
1079	Tavares #2 WWTP	City of Tavares	Lake	GR	RR	9999	1.000	0.380	0.0	0.0		0.000	0.0	irrigation in Lake Co.
1049	Thousand Trails WWTP	Thousand Trails	Lake	GR	RR	9999	0.140	0.026	0.0	0.0		0.000	0.0	0.0 3 RIBS
161	Umatilla WWTP	City of Umatilla	Lake	AI	GR	1985	0.300	0.155	0.0	20.0		0.000	0.0	0.0 2 RIBS
161	Umatilla WWTP	City of Umatilla	Lake	GR	RR	9999	0.000	0.000	0.0	0.0		0.000	0.0	0.0 2 RIBS
1131	Bonita Springs C.C.	Bonita Springs C.C.	Lee	GR	RR	9999	0.300	0.200	0.0	0.0		0.000	0.0	0.0 6 RIBS
1005	Bonita Springs Utilities	Bonita Bay Properties, Inc	Lee	PA	GC	1989	0.400	0.200	67.0	67.0	1993	1.600	227.0	Permit pending to expand system to serve additional GC
1005	Bonita Springs Utilities	Bonita Bay Properties, Inc	Lee	PA	RM		0.000	0.000	0.0	0.0	1993	0.000	0.0	
1005	Bonita Springs Utilities	Bonita Bay Properties, Inc	Lee	PA	RS		0.000	0.000	0.0	0.0	1993	0.000	0.0	
1005	Bonita Springs Utilities	Bonita Bay Properties, Inc	Lee	PA	HW		0.000	0.000	0.0	0.0	1993	0.000	0.0	
1005	Bonita Springs Utilities	Bonita Bay Properties, Inc	Lee	PA	PA		0.000	0.000	0.0	0.0	1993	1.400	203.0	Total: Will serve 2500 acre Bonita Bay PUD
1135	Cape Coral WWTP	City of Cape Coral	Lee	PA	PA	9999	7.300	7.530	0.0	0.0		0.000	0.0	Reclaimed water supply supplemented with canal water
1176	Cross Creek	Cross Creek Homeowners	Lee	PA	GC	9999	0.250	0.080	0.0	0.0		0.000	0.0	
174	Deltura	Del Tura Country Club	Lee	PA	GC	9999	0.200	0.140	0.0	0.0		0.000	0.0	
174	Deltura	Del Tura Country Club	Lee	GR	RR	9999	0.000	0.000	0.0	0.0		0.000	0.0	

APPENDIX B  
REUSE ACTIVITIES  
1992 REUSE INVENTORY

PLANT NUMBER	TREATMENT PLANT NAME	SYSTEM OWNER/OPERATOR	COUNTY	REUSE TYPE	SUB-TYPE	START DATE	DESIGN CAPAC (MGD)	EXIST FLOW (MGD)	DESIGN AREA (ACRES)	EXIST AREA (ACRES)	EXPAN DATE	PLAN'D INCR (MGD)	PLAN'D INCR (ACRE)	COMMENTS
1136	Eagle Ridge WWT	Source, Inc.	Lee	PA	GC	9999	0.200	0.195	0.0	0.0	0.0	0.000	0.0	
810	Fiddlesticks	Fiddlesticks	Lee	PA	GC	1981	1.500	0.300	265.0	265.0	0.0	0.000	0.0	1/10 of irrigation demand met by reclaimed water, remainder by surf. water
171	Fiesta Village WWT	Florida Cities Water Co.	Lee	PA	GC	1977	0.000	0.000	54.0	54.0	0.0	0.000	0.0	
171	Fiesta Village WWT	Florida Cities Water Co.	Lee	PA	RS	1992	0.000	0.000	11.0	11.0	0.0	0.000	0.0	
171	Fiesta Village WWT	Florida Cities Water Co.	Lee	PA	GC	1990	0.000	0.000	275.0	275.0	0.0	0.000	0.0	
171	Fiesta Village WWT	Florida Cities Water Co.	Lee	PA	GC	1973	0.000	0.000	170.0	170.0	0.0	0.000	0.0	
171	Fiesta Village WWT	Florida Cities Water Co.	Lee	PA	PA	1992	0.000	0.000	0.0	9.7	0.0	0.000	0.0	
171	Fiesta Village WWT	Florida Cities Water Co.	Lee	PA	RM	1980	0.000	0.000	0.0	0.0	0.0	0.000	0.0	
1120	Forest Util. WWT	Forest Utilities, Inc.	Lee	PA	GC	9999	0.500	0.234	0.0	0.0	0.0	0.000	0.0	
172	Ft Myers Beach/Iona-McGre	Ft. Myers Beach	Lee	PA	GC	1989	1.000	0.434	500.0	205.0	0.0	0.000	0.0	
172	Ft Myers Beach/Iona-McGre	Ft. Myers Beach	Lee	PA	GC	1989	0.500	0.195	300.0	120.0	0.0	0.000	0.0	
172	Ft Myers Beach/Iona-McGre	Ft. Myers Beach	Lee	PA	PA	1990	0.100	0.050	70.0	49.0	0.0	0.000	0.0	
172	Ft Myers Beach/Iona-McGre	Ft. Myers Beach	Lee	PA	PA	1990	1.000	0.125	402.0	190.0	0.0	0.000	0.0	
172	Ft Myers Beach/Iona-McGre	Ft. Myers Beach	Lee	AI	WM	1987	0.100	0.070	30.0	20.0	0.0	0.000	0.0	
172	Ft Myers Beach/Iona-McGre	Ft. Myers Beach	Lee	OT	PO	1985	0.230	0.230	115.0	30.0	0.0	0.000	0.0	
172	Ft Myers Beach/Iona-McGre	Ft. Myers Beach	Lee	PA	RM	1990	0.002	0.000	3.0	0.5	0.0	0.000	0.0	
172	Ft Myers Beach/Iona-McGre	Ft. Myers Beach	Lee	PA	RS	1990	0.050	0.000	25.0	16.0	0.0	0.000	0.0	
172	Ft Myers Beach/Iona-McGre	Ft. Myers Beach	Lee	PA	RM	1990	0.090	0.000	0.0	0.0	0.0	0.000	0.0	
1121	Gasparilla Island	Gasparilla Is Water Assoc	Lee	AI	GR	9999	0.275	0.176	80.0	80.0	0.0	0.000	0.0	
1137	Gateway Serv. Dist. 1	Gateway Services District	Lee	GR	RR	9999	1.000	0.046	0.0	0.0	0.0	0.000	0.0	
1126	Jamaca Bay West WWT	Uniprop, Inc.	Lee	GR	RR	9999	0.300	0.152	0.0	0.0	0.0	0.000	0.0	
1127	Lake Fairways MHP	FFEC-Six, Inc.	Lee	AI	GR	9999	0.150	0.089	0.0	0.0	0.0	0.000	0.0	
1127	Lake Fairways MHP	FFEC-Six, Inc.	Lee	GR	RR	9999	0.000	0.000	0.0	0.0	0.0	0.000	0.0	
1139	Lehigh Util. WWT	Lehigh Utilities, Inc.	Lee	PA	GC	9999	0.000	0.000	0.0	0.0	0.0	0.000	0.0	
1139	Lehigh Util. WWT	Lehigh Utilities, Inc.	Lee	GR	RR	9999	1.400	1.160	0.0	0.0	0.0	0.000	0.0	
1133	Matlacha Sewer District	Lee County	Lee	GR	RR	9999	0.150	0.119	0.0	0.0	0.0	0.000	0.0	
173	North Ft. Myers WWT	North Ft. Myers Utility	Lee	PA	GC	1989	0.400	0.200	0.0	0.0	0.0	0.000	0.0	
173	North Ft. Myers WWT	North Ft. Myers Utility	Lee	PA	GC	1991	1.200	0.200	0.0	0.0	0.0	0.000	0.0	

APPENDIX B  
REUSE ACTIVITIES  
1992 REUSE INVENTORY

PLANT NUMBER	TREATMENT PLANT NAME	SYSTEM OWNER/OPERATOR	COUNTY	REUSE TYPE	SUB-TYPE	START DATE	DESIGN CAPAC (MGD)	EXIST FLOW (MGD)	DESIGN AREA (ACRES)	EXIST AREA (ACRES)	EXIST PLAN/D AREA EXPN DATE	PLAN/D INCR (MGD)	PLAN/D INCR (ACRE)	COMMENTS
173	North Ft. Myers WMTP	North Ft. Myers Utility	Lee	PA	GC	9999	0.000	0.000	0.0	0.0	1992	0.500	0.0	
1123	San Carlos WMTP	Gulf Utility Co.	Lee	PA	GC	9999	0.300	0.197	122.0	122.0		0.000	0.0	
170	Sanibel Sewer System	Envirotech Operating Serv	Lee	PA	GC	9999	1.250	0.827	0.0	0.0		0.000	0.0	0.0 2 golf courses
1129	South Seas Plantation	The Mariner Group	Lee	PA	GC	9999	0.300	0.191	23.5	23.5		0.000	0.0	
1129	South Seas Plantation	The Mariner Group	Lee	RR	RR	9999	0.000	0.000	0.0	0.0		0.000	0.0	
1122	Three Oaks WMTP	Gulf Utility Co.	Lee	PA	GC	9999	0.250	0.185	0.0	0.0		0.000	0.0	
1098	Killearn Lakes	Talquin Electric Co-op	Leon	AI	GR	9999	0.250	0.164	0.0	0.0		0.000	0.0	
1098	Killearn Lakes	Talquin Electric Co-op	Leon	GR	RR	9999	0.000	0.000	0.0	0.0		0.000	0.0	
1099	Lakewood Area STP	Talquin Electric Co-op	Leon	GR	RR	9999	0.300	0.164	0.0	0.0		0.000	0.0	
1109	Tallahassee Reuse System	City of Tallahassee	Leon	AI	GR	1978	1.500	0.000	120.0	0.0		0.000	0.0	0.0 southwest Sprayfield
1109	Tallahassee Reuse System	City of Tallahassee	Leon	AI	GR	1984	1.200	1.250	102.0	102.0		0.000	0.0	0.0 southwest Sprayfield
1109	Tallahassee Reuse System	City of Tallahassee	Leon	AI	FC	1980	0.000	0.000	0.0	0.0		0.000	0.0	0.0 SESF: corn, grain sorghum and soybeans: 5 silos at farm facility
1109	Tallahassee Reuse System	City of Tallahassee	Leon	AI	PG	1984	0.000	0.000	0.0	0.0		0.000	0.0	0.0 SESF: 2000 head of cattle during winter
1109	Tallahassee Reuse System	City of Tallahassee	Leon	AI	GR	1989	0.000	0.000	0.0	0.0		0.000	0.0	0.0 SESF: winter rye and hay
1109	Tallahassee Reuse System	City of Tallahassee	Leon	AI	AI	1980	23.250	14.450	1897.0	1897.0		0.000	0.0	0.0 Total: Southeast Spray Irrigation Fac. (SESF)
1008	Chiefland WMTP	City of Chiefland	Levy	GR	RR	1971	0.300	0.230	3.7	3.7		0.000	0.0	
190	Williston WMTP	City of Williston	Levy	AI	FC	1987	0.450	0.242	85.0	85.0		0.000	0.0	
1100	Liberty Correc. Inst.	Dept. of Corrections	Liberty	GR	RR	9999	0.200	0.071	0.0	0.0		0.000	0.0	
201	North County Regional	Manatee County	Manatee	PA	GC	1987	1.000	0.200	300.0	300.0	9999	1.000	300.0	
201	North County Regional	Manatee County	Manatee	AI	EC	1989	0.000	0.000	0.0	0.0		0.000	0.0	
201	North County Regional	Manatee County	Manatee	AI	PG	1989	0.000	0.000	0.0	0.0		0.000	0.0	
201	North County Regional	Manatee County	Manatee	AI	AI	1989	3.700	0.000	1500.0	1500.0		0.000	0.0	0.0 Total
201	North County Regional	Manatee County	Manatee	AI	CC	1989	0.000	0.000	0.0	0.0	1993	3.700	1500.0	
202	Southeast Subregional	Manatee County	Manatee	PA	GC	9999	0.000	0.000	0.0	0.0	1992	0.180	90.0	
202	Southeast Subregional	Manatee County	Manatee	AI	CC	9999	0.000	0.000	0.0	0.0		0.000	0.0	
202	Southeast Subregional	Manatee County	Manatee	AI	PG	9999	0.000	0.000	0.0	0.0		0.000	0.0	

APPENDIX B  
REUSE ACTIVITIES  
1992 REUSE INVENTORY

PLANT NUMBER	TREATMENT PLANT NAME	SYSTEM OWNER/OPERATOR	COUNTY	REUSE TYPE	SUB-START DATE	DESIGN CAPAC (MGD)	EXIST FLOW (MGD)	DESIGN AREA (ACRES)	EXIST PLAN'D AREA (ACRES)	EXIST PLAN'D EXPAN DATE	PLAN'D INCR (MGD)	PLAN'D INCR (ACRE)	COMMENTS
202	Southeast Subregional	Manatee County	Manatee	AI	SF	9999	0.000	0.0	0.0	0.0	0.000	0.0	
202	Southeast Subregional	Manatee County	Manatee	AI	EC	9999	8.300	4000.0	1000.0	0.0	0.000	0.0	0.0 Total
202	Southeast Subregional	Manatee County	Manatee	AI	GC	1976	0.400	0.0	0.0	1993	0.000	0.0	
200	Southwest Subregional	Manatee County	Manatee	PA	GC	1976	0.400	100.0	100.0		0.000	0.0	
200	Southwest Subregional	Manatee County	Manatee	PA	GC	1980	0.400	90.0	90.0		0.000	0.0	
200	Southwest Subregional	Manatee County	Manatee	PA	GC	1985	0.500	120.0	120.0		0.000	0.0	
200	Southwest Subregional	Manatee County	Manatee	PA	GC	1976	0.400	100.0	100.0		0.000	0.0	
200	Southwest Subregional	Manatee County	Manatee	AI	WN	1979	6.000	1500.0	1500.0		0.000	0.0	
200	Southwest Subregional	Manatee County	Manatee	PA	AS	1984	0.250	90.0	75.0		0.000	0.0	
200	Southwest Subregional	Manatee County	Manatee	PA	PA		0.000	0.0	0.0	1992	18.000	4092.0	Urban Reuse from 1992 to 2000
1080	Bellevue WMTF	City of Bellevue	Marion	AI	GR	9999	0.350	0.0	0.0		0.000	0.0	
210	Ocala #1 Pine Ave.	City of Ocala	Marion	PA	GC	1986	2.460	240.0	200.0		0.000	0.0	
210	Ocala #1 Pine Ave.	City of Ocala	Marion	AI	GR	1989	0.245	42.0	38.0	1992	0.186	8.0	
211	Ocala #2 WMTF	City of Ocala	Marion	AI	PG		0.000	0.0	0.0	1992	4.000	653.0	
890	Banyan House	Banyan House	Martin	PA	GC	9999	0.019	0.0	0.0		0.000	0.0	
217	Conquistador	Conquistador	Martin	PA	GC	9999	0.000	0.0	0.0		0.000	0.0	
216	Cutter Sound	Cutter Sound	Martin	PA	GC	9999	0.000	0.0	0.0		0.000	0.0	
720	Dixie Park	Martin Co. Utilities	Martin	PA	GC	1990	0.000	0.0	0.0		0.000	0.0	
250	Eaglewood WMTF	Utilities Serv. Group, Inc	Martin	PA	GC	9999	0.000	0.0	0.0		0.000	0.0	
219	Hydratech Ridgeway WMTF	Hydratech Utilities, Inc.	Martin	PA	GC	1988	0.500	75.0	75.0	1992	0.900	100.0	
218	Indian River Plantation	Indian River Plantation	Martin	PA	GC	1987	0.300	70.0	70.0		0.000	0.0	
1177	Indiantown Co.	Indiantown Company, Inc.	Martin	GR	RR	9999	1.000	0.0	0.0		0.000	0.0	0.0 2 RIBs
215	Martin Correctional Inst.	Dept. of Corrections, BFS	Martin	AI	CC	1984	0.300	80.0	80.0		0.000	0.0	
823	Martin Downs WMTF	Martin Downs Utilities	Martin	GR	RR	9999	0.450	0.0	0.0		0.000	0.0	
823	Martin Downs WMTF	Martin Downs Utilities	Martin	PA	GC		0.000	0.0	0.0	9999	0.000	0.0	
824	Miles Grant WMTF	Utilities Inc of Florida	Martin	PA	GC	1973	0.300	67.0	67.0		0.000	0.0	
971	Pipers Landing	Pipers Landing Omns Asso	Martin	PA	GC	1984	0.100	66.4	66.4		0.000	0.0	
825	Sailfish Point	Sailfish Point Utilities	Martin	PA	GC	9999	0.250	80.0	80.0		0.000	0.0	
1179	K.W. Resort Util.	K.W. Resort Util. Corp	Monroe	PA	GC	9999	0.250	0.0	0.0		0.000	0.0	

APPENDIX B  
REUSE ACTIVITIES  
1992 REUSE INVENTORY

PLANT NUMBER	TREATMENT PLANT NAME	SYSTEM OWNER/OPERATOR	COUNTY	REUSE TYPE	SUB-START DATE	DESIGN CAPAC (MGD)	EXIST FLOW (MGD)	DESIGN AREA (ACRES)	EXIST AREA (ACRES)	EXIST PLAN'D AREA EXPAN DATE	PLAN'D INCR (MGD)	PLAN'D INCR (ACRE)	COMMENTS
1178	Key Colony Beach	City of Key Colony Beach	Monroe	PA	GC	9999	0.220	0.157	0.0	0.0	0.000	0.0	
1180	Marathon Housing Assoc.	Monroe Co. Housing Auth.	Monroe	PA	GC	9999	0.060	0.018	0.0	0.0	0.000	0.0	
831	Amelia Island	Southern States Utilities	Nassau	PA	GC	9999	0.300	0.300	200.0	200.0	0.000	0.0	3 golf courses
220	Hilliard WMT	Town of Hilliard	Nassau	AI	GR	1975	0.160	0.202	21.5	21.5	0.000	0.0	
1101	Bluewater Bay	Okaloosa Water & Sewer	Okaloosa	GR	RR	9999	0.600	0.297	0.0	0.0	0.000	0.0	
304	Crestview Industrial Park	Okaloosa Water & Sewer	Okaloosa	PA	BP	1986	0.018	0.0	0.0	0.0	0.000	0.0	
306	Destin WMT	Destin Water Users, Inc.	Okaloosa	PA	GC	1986	1.000	1.000	150.0	150.0	0.000	0.0	
306	Destin WMT	Destin Water Users, Inc.	Okaloosa	PA	RM	1991	0.300	0.300	30.0	30.0	0.000	0.0	
306	Destin WMT	Destin Water Users, Inc.	Okaloosa	PA	BP	1992	0.020	0.020	0.0	0.0	0.000	0.0	
306	Destin WMT	Destin Water Users, Inc.	Okaloosa	PA	GC		0.000	0.000	0.0	0.0	0.000	0.0	
306	Destin WMT	Destin Water Users, Inc.	Okaloosa	PA	RM		0.000	0.000	0.0	0.0	0.300	15.0	
1102	Eglin AFB Aux. Field #3	Eglin Air Force Base	Okaloosa	AI	GR	9999	0.125	0.028	20.0	20.0	0.000	0.0	
300	Fort Walton Beach WMT	City of Fort Walton Beach	Okaloosa	PA	GC		0.000	0.000	0.0	0.0	1.500	200.0	
300	Fort Walton Beach WMT	City of Fort Walton Beach	Okaloosa	AI	GR	1980	4.500	3.000	400.0	400.0	0.000	0.0	
307	Garniers WMT	Okaloosa Water & Sewer	Okaloosa	AI	FC	9999	5.100	3.960	560.0	560.0	0.000	0.0	
307	Garniers WMT	Okaloosa Water & Sewer	Okaloosa	OT	PO	1982	0.000	0.000	0.0	0.0	0.000	0.0	
1103	Hurlburt Field AFB	USAF Hurlburt Field	Okaloosa	AI	GR	9999	1.000	0.546	60.0	60.0	0.000	0.0	
301	Main Base WMT (Eglin)	Eglin Air Force Base	Okaloosa	GR	AF	1974	1.000	0.621	180.0	60.0	0.000	0.0	
305	Mary Esther WMT	City of Mary Esther	Okaloosa	AI	GR	1978	1.200	1.100	63.0	63.0	1.200	180.0	
303	Niceville-Valparaiso WMT	NVOC Reg. Sewer Board, Inc	Okaloosa	GR	AF	1982	2.350	1.712	300.0	0.0	0.000	0.0	
303	Niceville-Valparaiso WMT	NVOC Reg. Sewer Board, Inc	Okaloosa	PA	GC		0.000	0.000	0.0	0.0	0.650	70.0	Rocky Bayou Country Club GC to be added to NVOC System in 1993
1104	Okaloosa Correc. Inst.	Dept. of Corrections	Okaloosa	GR	RR	9999	0.175	0.092	0.0	0.0	0.000	0.0	
302	Plew Housing WMT (Eglin)	Eglin Air Force Base	Okaloosa	GR	AF	1974	1.500	0.831	180.0	60.0	0.000	0.0	
1106	Russell F.W. Stephenson	Okaloosa Water & Sewer	Okaloosa	GR	RR	9999	1.000	0.281	0.0	0.0	0.000	0.0	5 RIBs
1105	Sun States	Sun States Utilities	Okaloosa	GR	AF	9999	0.200	0.040	0.0	0.0	0.000	0.0	
320	Okeechobee	Okeechobee	Okeechobee	AI	CC	1990	1.000	0.300	470.0	470.0	0.000	0.0	
857	Cypress Walk WMT	Orange Co./Cypress Walk	Orange	PA	GC	1984	1.000	0.505	0.0	0.0	0.000	0.0	
856	Eastern Service Area WMT	Orange Co./Eastern WMT	Orange	GR	RR	1984	2.700	0.000	131.0	131.0	0.000	0.0	

APPENDIX B  
REUSE ACTIVITIES  
1992 REUSE INVENTORY

PLANT NUMBER	TREATMENT PLANT NAME	SYSTEM OWNER/OPERATOR	COUNTY	REUSE TYPE	SUB-TYPE	START DATE	DESIGN CAPAC (MGD)	EXIST FLOW (MGD)	DESIGN AREA (ACRES)	EXIST AREA (ACRES)	EXIST PLAN'D AREA (ACRES)	EXPAN DATE	PLAN'D INCR (MGD)	PLAN'D INCR (ACRE)	COMMENTS																											
																CI	CW	OT	PO	PA	GC	EN	WL	PA	GR	RR	GR	AF	RR	GC	GR	RR	GC	RR	GC	PA	AS	RS	HW	AI	UN	EC
856	Eastern Service Area WWT	Orange Co./Eastern WWT	Orange	CI	CW	1987	9.700	3.800	0.0	0.0	0.0	0.0	0.000	0.0																												
856	Eastern Service Area WWT	Orange Co./Eastern WWT	Orange	OT	PO	1984	1.000	1.000	25.0	25.0	25.0	0.0	0.000	0.0																												
1021	Fairways Country Club	Fairways Country Club	Orange	PA	GC	1983	0.150	0.124	56.0	56.0	56.0	0.0	0.000	0.0																												
330	Iron Bridge WWT	City of Orlando	Orange	EN	WL	1987	20.000	13.000	1200.0	1200.0	1200.0	0.0	0.000	0.0	Easterly Wetlands Reclamation Program located in Christmas, Orange Co.																											
854	Meadow Woods WWT	Orange Co./Meadow Woods	Orange	PA	GC	1982	0.440	0.089	0.0	0.0	0.0	0.0	0.000	0.0																												
854	Meadow Woods WWT	Orange Co./Meadow Woods	Orange	GR	RR	1982	0.160	0.000	23.1	23.1	23.1	0.0	0.000	0.0																												
854	Meadow Woods WWT	Orange Co./Meadow Woods	Orange	GR	AF	1982	0.192	0.000	75.0	75.0	75.0	0.0	0.000	0.0																												
851	Northwest Service Area	Orange Co./Northwest WWT	Orange	GR	RR	1989	3.000	2.232	0.0	37.4	37.4	0.0	0.000	0.0																												
335	Ocoee WWT #2	City of Ocoee	Orange	PA	GC	9999	0.000	0.000	0.0	0.0	0.0	1993	2.350	160.0																												
335	Ocoee WWT #2	City of Ocoee	Orange	GR	RR	1999	1.235	0.791	17.0	17.0	17.0	0.0	0.000	0.0	3 RIBS																											
332	Project Arrow - Apopka	Apopka Project ARROW	Orange	PA	GC	1990	0.500	0.180	150.0	150.0	150.0	0.0	0.000	0.0																												
332	Project Arrow - Apopka	Apopka Project ARROW	Orange	PA	AS	1991	0.020	0.000	13.0	13.0	13.0	0.0	0.000	0.0																												
332	Project Arrow - Apopka	Apopka Project ARROW	Orange	PA	RS	1991	0.400	0.025	35.0	35.0	35.0	20.0	0.000	0.0																												
332	Project Arrow - Apopka	Apopka Project ARROW	Orange	PA	HW	1991	0.001	0.001	0.1	0.1	0.1	0.1	0.000	0.0																												
332	Project Arrow - Apopka	Apopka Project ARROW	Orange	AI	UN	1990	0.700	0.230	87.0	87.0	87.0	0.0	0.000	0.0																												
332	Project Arrow - Apopka	Apopka Project ARROW	Orange	AI	EC	1991	0.100	0.060	27.8	27.8	27.8	23.0	0.000	0.0	Peas, collard greens, watermelon, cantalope, & okra																											
1060	Quality Inn Jetport	Escom, Inc.	Orange	GR	AF	1986	0.130	0.065	0.0	0.0	0.0	0.0	0.000	0.0																												
1060	Quality Inn Jetport	Escom, Inc.	Orange	OT	PO	1986	0.130	0.065	0.0	0.0	0.0	0.0	0.000	0.0																												
355	Reedy Creek WWT	Reedy Creek Energy Serv.	Orange	PA	HW		0.000	0.000	0.0	0.0	0.0	1992	1.200	0.0																												
355	Reedy Creek WWT	Reedy Creek Energy Serv.	Orange	PA	HO		0.000	0.000	0.0	0.0	0.0	1992	1.500	0.0																												
355	Reedy Creek WWT	Reedy Creek Energy Serv.	Orange	PA	GC		0.000	0.000	0.0	0.0	0.0	1992	1.800	850.0																												
355	Reedy Creek WWT	Reedy Creek Energy Serv.	Orange	PA	PA		0.000	0.000	0.0	0.0	0.0	1992	1.700	0.0																												
355	Reedy Creek WWT	Reedy Creek Energy Serv.	Orange	AI	MD		0.000	0.000	0.0	0.0	0.0	1992	0.500	0.0																												
355	Reedy Creek WWT	Reedy Creek Energy Serv.	Orange	CI	CW		0.000	0.000	0.0	0.0	0.0	1992	1.400	0.0																												
355	Reedy Creek WWT	Reedy Creek Energy Serv.	Orange	PA	HO		0.000	0.000	0.0	0.0	0.0	1994	1.600	0.0																												

APPENDIX B  
REUSE ACTIVITIES  
1992 REUSE INVENTORY

PLANT NUMBER	TREATMENT PLANT NAME	SYSTEM OWNER/OPERATOR	COUNTY	REUSE TYPE	SUB-START DATE	DESIGN CAPAC (MGD)	EXIST FLOW (MGD)	DESIGN AREA (ACRES)	EXIST AREA (ACRES)	EXIST PLAN'D AREA (ACRES)	PLAN'D INCR (MGD)	PLAN'D INCR (ACRE)	COMMENTS
355	Reedy Creek WWTP	Reedy Creek Energy Serv.	Orange	PA	HW	0.000	0.000	0.0	0.0	0.0	0.800	0.0	
355	Reedy Creek WWTP	Reedy Creek Energy Serv.	Orange	PA	PA	0.000	0.000	0.0	0.0	0.0	2.000	0.0	
355	Reedy Creek WWTP	Reedy Creek Energy Serv.	Orange	CI	CW	0.000	0.000	0.0	0.0	0.0	1.600	0.0	
853	Sand Lake Road WWTP	Orange Co./Sand Lake Road	Orange			0.000	0.000	0.0	0.0	0.0	0.000	0.0	See Water CONSERV II (No. 336)
850	Southeastern (Lake Nona)	Orange Co./Southeast WWTP	Orange	PA	GC	0.500	0.019	150.0	150.0	150.0	0.000	0.0	
334	Univ of Central Florida	Univ. of Central Florida	Orange	PA	PA	0.000	0.230	34.6	34.6	34.6	0.000	0.0	
334	Univ of Central Florida	Univ. of Central Florida	Orange	PA	OT	0.150	0.110	12.4	12.4	12.4	0.000	0.0	Golf course driving range
334	Univ of Central Florida	Univ. of Central Florida	Orange	PA	AS	0.000	0.000	0.0	0.0	0.0	0.250	40.0	
334	Univ of Central Florida	Univ. of Central Florida	Orange	CI	CW	0.000	0.000	0.0	0.0	0.0	0.060	0.0	
848	Water Conserv I	City of Orlando	Orange	PA	GC	0.090	0.090	90.0	90.0	90.0	0.000	0.0	
848	Water Conserv I	City of Orlando	Orange	PA	AP	0.080	0.080	47.0	47.0	47.0	2.000	35.0	
331	Water Conserv II WWTP	City of Orlando	Orange	PA	GC	1.970	1.500	249.0	0.0	0.0	3.000	0.0	
331	Water Conserv II WWTP	City of Orlando	Orange	TF	ON	0.000	0.000	0.0	0.0	0.0	0.000	0.0	
336	Water Conserv II/Distrib.	Metcalfe&Eddy Services, Inc	Orange	AI	CC	50.000	15.250	15000.0	5000.0	5000.0	1.100	362.0	
336	Water Conserv II/Distrib.	Metcalfe&Eddy Services, Inc	Orange	GR	RR	15.880	9.980	1500.0	1500.0	1500.0	0.000	0.0	
336	Water Conserv II/Distrib.	Metcalfe&Eddy Services, Inc	Orange	AI	WN	0.000	0.000	10.0	10.0	10.0	0.000	0.0	Fernary
333	Winter Park Estates	City of Winter Park	Orange	PA	GC	0.155	0.133	0.0	0.0	0.0	0.000	0.0	
333	Winter Park Estates	City of Winter Park	Orange	PA	GC	0.190	0.179	0.0	0.0	0.0	0.000	0.0	
333	Winter Park Estates	City of Winter Park	Orange	PA	CM	0.150	0.099	0.0	0.0	0.0	0.000	0.0	
333	Winter Park Estates	City of Winter Park	Orange	PA	AS	0.120	0.071	0.0	0.0	0.0	0.000	0.0	
354	Buenaventura Lakes West	Orange/Osceola Utilities	Osceola	PA	GC	0.500	0.250	65.0	65.0	65.0	0.000	0.0	
353	Camelot WWTP	Kissimmee	Osceola	AI	PG	1.600	1.600	190.0	190.0	190.0	0.000	0.0	
353	Camelot WWTP	Kissimmee	Osceola	GR	RR	0.000	0.000	0.0	0.0	0.0	0.000	0.0	Imperial RIB site - see South Bermuda (No. 351) for flows
1011	Good Sam. Retire Vill STP	Good Sam. Retirement Vill	Osceola	PA	GC	0.000	0.000	47.0	47.0	47.0	0.000	0.0	
1011	Good Sam. Retire Vill STP	Good Sam. Retirement Vill	Osceola	PA	RS	0.000	0.000	0.0	0.0	0.0	0.000	0.0	
1181	Kissimmee Sandhill	Florida Community Serv.	Osceola	GR	RR	1.000	0.802	0.0	0.0	0.0	0.000	0.0	6 RIBS
1182	Kissimmee Western	City of Kissimmee	Osceola	AI	GR	1.200	0.781	82.0	82.0	82.0	0.000	0.0	



APPENDIX B  
REUSE ACTIVITIES  
1992 REUSE INVENTORY

PLANT NUMBER	TREATMENT PLANT NAME	SYSTEM OWNER/OPERATOR	COUNTY	REUSE TYPE	SUB-TYPE	START DATE	DESIGN CAPAC (MGD)	EXIST FLOW (MGD)	DESIGN AREA (ACRES)	EXIST AREA (ACRES)	EXIST PLAN/D AREA (ACRES)	EXIST PLAN/D DATE	PLAN/D INCR (MGD)	PLAN/D INCR (ACRE)	COMMENTS
1081	Poinciana #5	Poinciana Utilities, Inc.	Osceola	GR	RR	9999	0.660	0.402	0.0	0.0	0.0	0.0	0.000	0.0	0.0 6 RIBs
356	Poinciana WMT #2	Poinciana	Osceola	AI	SF	9999	0.500	0.400	500.0	500.0	0.0	0.0	0.000	0.0	
356	Poinciana WMT #2	Poinciana	Osceola	GR	RR		0.000	0.000	0.0	0.0	0.0	1994	1.500	100.0	
351	South Bermuda WMT	Kissimmee	Osceola	GR	RR	1987	8.000	4.500	500.0	500.0	500.0	1993	5.000	400.0	Imperial RIBs: flow includes 0.6 mgd from Camelot & 3.9 mgd from So.Bermuda
350	St. Cloud/Lakeshore WMT	City of St. Cloud	Osceola	PA	AS		0.000	0.000	0.0	0.0	0.0	1992	0.054	23.0	
350	St. Cloud/Lakeshore WMT	City of St. Cloud	Osceola	PA	HW		0.000	0.000	0.0	0.0	0.0	1992	0.042	18.0	
350	St. Cloud/Lakeshore WMT	City of St. Cloud	Osceola	PA	RM		0.000	0.000	0.0	0.0	0.0	1992	3.127	2775.0	
350	St. Cloud/Lakeshore WMT	City of St. Cloud	Osceola	PA	RS		0.000	0.000	0.0	0.0	0.0	1992	0.061	174.0	
970	Glades Road WMT	Boca Raton	Palm Beach	PA	AP		0.000	0.000	0.0	0.0	0.0	1993	0.000	0.0	
970	Glades Road WMT	Boca Raton	Palm Beach	PA	AS		0.000	0.000	0.0	0.0	0.0	1993	0.000	0.0	
970	Glades Road WMT	Boca Raton	Palm Beach	PA	BP		0.000	0.000	0.0	0.0	0.0	1993	0.000	0.0	
970	Glades Road WMT	Boca Raton	Palm Beach	PA	CM		0.000	0.000	0.0	0.0	0.0	1993	0.000	0.0	
970	Glades Road WMT	Boca Raton	Palm Beach	PA	GC		0.000	0.000	0.0	0.0	0.0	1993	0.000	360.0	
970	Glades Road WMT	Boca Raton	Palm Beach	PA	HO		0.000	0.000	0.0	0.0	0.0	1993	0.000	0.0	
970	Glades Road WMT	Boca Raton	Palm Beach	PA	HW		0.000	0.000	0.0	0.0	0.0	1993	0.000	0.0	
970	Glades Road WMT	Boca Raton	Palm Beach	PA	PA		0.000	0.000	0.0	0.0	0.0	1993	0.000	0.0	
970	Glades Road WMT	Boca Raton	Palm Beach	PA	RM		0.000	0.000	0.0	0.0	0.0	1993	0.000	0.0	
970	Glades Road WMT	Boca Raton	Palm Beach	PA	RS		0.000	0.000	0.0	0.0	0.0	1993	0.000	0.0	
970	Glades Road WMT	Boca Raton	Palm Beach	PA	SC		0.000	0.000	0.0	0.0	0.0	1993	0.000	1410.0	
970	Glades Road WMT	Boca Raton	Palm Beach	PA	SC		0.000	0.000	0.0	0.0	0.0	1993	0.000	300.0	
970	Glades Road WMT	Boca Raton	Palm Beach	CI	CO		0.000	0.000	0.0	0.0	0.0	1993	0.000	0.0	
970	Glades Road WMT	Boca Raton	Palm Beach	CI	CW		0.000	0.000	0.0	0.0	0.0	1993	0.000	0.0	
970	Glades Road WMT	Boca Raton	Palm Beach	CI	PW		0.000	0.000	0.0	0.0	0.0	1993	0.000	0.0	
970	Glades Road WMT	Boca Raton	Palm Beach	PA			0.000	0.000	0.0	0.0	0.0	1993	0.000	0.0	
970	Glades Road WMT	Boca Raton	Palm Beach	OT	PO	1989	3.000	0.890	20.0	20.0	0.0	1993	15.000	2480.0	Total: Project I.R.I.S.
370	Loxahatchee River Reg.	Loxahatchee River	Palm Beach	PA	GC	1984	6.000	4.760	1500.0	1200.0	0.0		0.000	0.0	
370	Loxahatchee River Reg.	Loxahatchee River	Palm Beach	PA	GC		0.000	0.000	0.0	0.0	0.0	1992	0.440	110.0	
370	Loxahatchee River Reg.	Loxahatchee River	Palm Beach	PA	GC		0.000	0.000	0.0	0.0	0.0	1993	0.500	125.0	

APPENDIX B  
REUSE ACTIVITIES  
1992 REUSE INVENTORY

PLANT NUMBER	TREATMENT PLANT NAME	SYSTEM OWNER/OPERATOR	COUNTY	REUSE TYPE	SUB-START DATE	DESIGN CAPAC (MGD)	EXIST FLOW (MGD)	DESIGN AREA (ACRES)	EXIST PLAN'D AREA (ACRES)	EXPAN DATE	PLAN'D INCR (MGD)	PLAN'D INCR (ACRE)	COMMENTS
370	Loxahatchee River Reg.	Loxahatchee River	Palm Beach	PA	GC	0.000	0.000	0.0	0.0	1994	0.500	125.0	
371	Seacoast Util. PGA WMTF	Seacoast Utilities Authr.	Palm Beach	PA	GC	1.800	0.000	415.0	415.0	1994	4.250	1262.0	Will expand to serve 4 more golf courses
371	Seacoast Util. PGA WMTF	Seacoast Utilities Authr.	Palm Beach	PA	GC	0.600	0.600	233.0	233.0	1993	2.500	0.0	System will be interconnected to the ENCON reuse system
377	Deer Park	Pasco County	Pasco	PA	GC	1.200	0.800	0.0	0.0		0.000	0.0	
380	Embassy Hills Subregional	Pasco County	Pasco	PA	GC	3.500	3.100	0.0	0.0		0.000	0.0	
380	Embassy Hills Subregional	Pasco County	Pasco	CI	GC	0.950	0.400	0.0	0.0		0.000	0.0	
380	Embassy Hills Subregional	Pasco County	Pasco	PA	GC	3.500	0.000	0.0	0.0		0.000	0.0	
376	Hudson Subregional	Pasco County	Pasco	PA	PA	0.000	0.000	0.0	0.0	9999	0.000	0.0	Hudson WMTF to tie into West Pasco Co. Reuse Sys:Filt. & monit. to be const
1149	Magnolia Valley	City of New Port Richey	Pasco	PA	GC	0.400	0.218	50.0	50.0		0.000	0.0	
379	Saddlebrook WMTF	Pasco County	Pasco	PA	GC	0.250	0.100	0.0	0.0		0.000	0.0	
1014	Southeast Pasco WMTF	Pasco County	Pasco	PA	GC	0.000	0.000	0.0	0.0		0.000	0.0	
1150	Travelers Rest	Travelers Rest, Inc.	Pasco	PA	GC	0.100	0.026	0.0	0.0		0.000	0.0	
390	Zephyrhills WMTF	City of Zephyrhills	Pasco	GR	RR	2.250	1.000	0.0	0.0		0.000	0.0	
402	Belleair WTP	Belleair	Pinellas	PA	GC	0.900	0.900	421.0	421.0		0.000	0.0	
403	Clearwater Northeast WMTF	City of Clearwater	Pinellas	PA	GC	3.000	0.300	20.0	20.0		0.000	0.0	
403	Clearwater Northeast WMTF	City of Clearwater	Pinellas	PA	GC	3.000	0.300	180.0	180.0		0.000	0.0	
403	Clearwater Northeast WMTF	City of Clearwater	Pinellas	PA	GC	3.000	0.300	225.0	110.0		0.000	0.0	
403	Clearwater Northeast WMTF	City of Clearwater	Pinellas	PA	AS	3.000	0.100	12.0	9.0		0.000	0.0	
418	Cypress Run	Pinellas Co. Utilities	Pinellas	PA	GC	0.080	0.056	54.0	54.0		0.000	0.0	
414	Dual Distribution System	St. Petersburg	Pinellas	PA	AP	0.000	0.000	0.0	0.0		0.000	0.0	
414	Dual Distribution System	St. Petersburg	Pinellas	PA	AS	0.000	0.000	0.0	0.0		0.000	0.0	
414	Dual Distribution System	St. Petersburg	Pinellas	PA	BP	0.000	0.000	0.0	0.0		0.000	0.0	
414	Dual Distribution System	St. Petersburg	Pinellas	PA	CM	0.000	0.000	0.0	0.0		0.000	0.0	
414	Dual Distribution System	St. Petersburg	Pinellas	PA	GC	0.000	0.000	0.0	936.0		0.000	0.0	

APPENDIX B  
REUSE ACTIVITIES  
1992 REUSE INVENTORY

PLANT NUMBER	TREATMENT PLANT NAME	SYSTEM OWNER/OPERATOR	COUNTY	REUSE TYPE	SUB-START DATE	DESIGN CAPAC (MGD)	EXIST FLOW (MGD)	DESIGN AREA (ACRES)	EXIST AREA (ACRES)	EXIST PLAN/D AREA	EXPAN DATE	PLAN/D INCR (MGD)	PLAN/D INCR (ACRE)	COMMENTS
414	Dual Distribution System	St. Petersburg	Pinellas	PA	9999	0.000	0.000	0.0	0.0	0.0	0.0	0.000	0.0	
414	Dual Distribution System	St. Petersburg	Pinellas	PA	9999	0.000	0.000	0.0	0.0	0.0	0.0	0.000	0.0	
414	Dual Distribution System	St. Petersburg	Pinellas	PA	9999	0.000	0.000	0.0	0.0	0.0	0.0	0.000	0.0	
414	Dual Distribution System	St. Petersburg	Pinellas	PA	9999	0.000	0.000	0.0	0.0	0.0	0.0	0.000	0.0	
414	Dual Distribution System	St. Petersburg	Pinellas	PA	9999	0.000	0.000	0.0	0.0	0.0	0.0	0.000	0.0	
414	Dual Distribution System	St. Petersburg	Pinellas	PA	9999	0.000	0.000	0.0	0.0	0.0	0.0	0.000	0.0	
414	Dual Distribution System	St. Petersburg	Pinellas	FP	9999	0.000	0.000	0.0	0.0	0.0	0.0	0.000	0.0	
414	Dual Distribution System	St. Petersburg	Pinellas	CI	9999	0.000	0.000	0.0	0.0	0.0	0.0	0.000	0.0	
414	Dual Distribution System	St. Petersburg	Pinellas	OT	1977	0.000	0.000	0.0	0.0	0.0	0.0	0.000	0.0	
414	Dual Distribution System	St. Petersburg	Pinellas	PA	1977	64.000	20.000	0.0	0.0	0.0	0.0	0.000	0.0	0.0 Total
1151	Dunedin Reclaimed Wtr Sys	City of Dunedin	Pinellas	PA	9999	0.000	0.000	0.0	0.0	0.0	0.0	0.000	0.0	
417	Eastlake Woodlands	Pinellas Co. Utilities	Pinellas	PA	1980	0.400	0.263	171.0	171.0	0.0	0.0	0.000	0.0	
400	Largo "Sparkling Water"	City of Largo	Pinellas	PA	1991	0.100	0.100	2000.0	5.0	0.0	1992	0.000	0.0	
400	Largo "Sparkling Water"	City of Largo	Pinellas	PA	1987	2.000	0.000	0.0	0.0	0.0	0.0	0.100	2.0	
400	Largo "Sparkling Water"	City of Largo	Pinellas	PA	1987	0.050	0.900	1000.0	500.0	0.0	0.0	0.000	0.0	
400	Largo "Sparkling Water"	City of Largo	Pinellas	PA	1987	0.050	0.050	0.0	0.0	0.0	0.0	0.000	0.0	
400	Largo "Sparkling Water"	City of Largo	Pinellas	PA	1982	4.000	2.500	0.0	0.0	0.0	0.0	0.000	0.0	
400	Largo "Sparkling Water"	City of Largo	Pinellas	PA	1990	0.300	0.300	60.0	60.0	0.0	0.0	0.000	0.0	
400	Largo "Sparkling Water"	City of Largo	Pinellas	PA	1987	0.300	0.100	10.0	8.0	0.0	0.0	0.000	0.0	
400	Largo "Sparkling Water"	City of Largo	Pinellas	PA	1990	1.000	0.500	100.0	80.0	0.0	0.0	0.000	0.0	
400	Largo "Sparkling Water"	City of Largo	Pinellas	FP	1991	0.500	0.500	100.0	100.0	0.0	0.0	0.000	0.0	
400	Largo "Sparkling Water"	City of Largo	Pinellas	CI	1988	2.000	0.400	0.0	0.0	0.0	0.0	0.000	0.0	
400	Largo "Sparkling Water"	City of Largo	Pinellas	OT	1975	4.000	1.000	80.0	80.0	0.0	0.0	0.000	0.0	
415	North Pinellas Co. WMTF	Pinellas Co. Utilities	Pinellas	PA	1975	3.930	3.697	0.0	0.0	0.0	0.0	0.000	0.0	
415	North Pinellas Co. WMTF	Pinellas Co. Utilities	Pinellas	PA	RS	0.000	0.000	0.0	0.0	0.0	9999	0.000	0.0	
415	North Pinellas Co. WMTF	Pinellas Co. Utilities	Pinellas	OT	1975	0.000	0.000	0.0	0.0	0.0	0.0	0.000	0.0	
401	Oldsmar WMTF	City of Oldsmar	Pinellas	PA	RS	0.000	0.000	0.0	0.0	0.0	1992	0.000	0.0	
401	Oldsmar WMTF	City of Oldsmar	Pinellas	PA	AS	0.000	0.000	0.0	0.0	0.0	1992	0.000	0.0	
401	Oldsmar WMTF	City of Oldsmar	Pinellas	PA	BP	0.000	0.000	0.0	0.0	0.0	1992	0.000	0.0	
401	Oldsmar WMTF	City of Oldsmar	Pinellas	PA	GC	0.000	0.000	0.0	0.0	0.0	9999	0.000	0.0	

APPENDIX B  
REUSE ACTIVITIES  
1992 REUSE INVENTORY

PLANT NUMBER	TREATMENT PLANT NAME	SYSTEM OWNER/OPERATOR	COUNTY	REUSE SUB- TYPE	START DATE	DESIGN CAPAC (MGD)	EXIST FLOW (MGD)	DESIGN AREA (ACRES)	EXIST AREA (ACRES)	EXIST PLAN'D AREA EXPAN DATE	PLAN'D INCR (MGD)	PLAN'D INCR (ACRE)	COMMENTS
401 Oldsmar WMT	City of Oldsmar	Pinellas	PA	HW	1988	0.000	0.000	0.0	0.0	1992	0.000	0.0	
401 Oldsmar WMT	City of Oldsmar	Pinellas	PA	PA	1988	0.248	0.000	0.0	0.0	0.0	0.000	0.0	
401 Oldsmar WMT	City of Oldsmar	Pinellas	OT	PO	1988	0.100	0.000	0.0	0.0	0.0	0.000	0.0	
1152 On Top of the World	On Top of the World	Pinellas	PA	GC	9999	0.600	0.287	66.0	66.0	0.0	0.000	0.0	
416 Pine Ridge WMT	Pinellas Co. Utilities	Pinellas	GR	RR	1985	0.120	0.120	1.0	1.0	0.0	0.000	0.0	
419 Tarpon Lake Village	Pinellas Co. Utilities	Pinellas	PA	SC	9999	0.000	0.000	0.0	0.0	0.0	0.000	0.0	
419 Tarpon Lake Village	Pinellas Co. Utilities	Pinellas	PA	RS	1979	0.000	0.000	25.0	25.0	0.0	0.000	0.0	
419 Tarpon Lake Village	Pinellas Co. Utilities	Pinellas	PA	GC	1979	0.800	0.226	92.0	92.0	0.0	0.000	0.0	
419 Tarpon Lake Village	Pinellas Co. Utilities	Pinellas	AI	GR	1979	0.000	0.000	10.0	10.0	0.0	0.000	0.0	
1057 Tarpon Springs WMT	City of Tarpon Springs	Pinellas	PA	GC	1989	1.200	0.900	0.0	0.0	0.0	0.000	0.0	
1057 Tarpon Springs WMT	City of Tarpon Springs	Pinellas	PA	RM	1989	0.500	0.200	0.0	0.0	0.0	0.000	0.0	
420 Tarpon Woods	Pinellas Co. Utilities	Pinellas	PA	GC	1979	0.250	0.232	90.0	90.0	0.0	0.000	0.0	
450 Auburndale WMT	Auburndale	Polk	AI	CC	1983	0.750	0.750	80.0	80.0	0.0	0.000	0.0	
454 Bartow Main WMT	City of Bartow	Polk	CI	PW	1986	2.750	2.500	0.0	0.0	0.0	0.000	0.0	
1038 Central Regional WMT	Polk Co. Utilities Oper.	Polk	GR	RR	1987	0.200	0.135	4.8	4.8	0.0	0.000	0.0	
1141 Cypresswood WMT	Garden Grove Water Co.	Polk	AI	CC	9999	1.440	0.564	0.0	0.0	0.0	0.000	0.0	
456 Fort Meade WMT	Fort Meade	Polk	CI	PW	1982	1.000	0.427	0.0	0.0	0.0	0.000	0.0	
456 Fort Meade WMT	Fort Meade	Polk	OT	PO	1982	0.100	0.000	0.0	0.0	0.0	0.000	0.0	Plant operations and grounds irrigation
1156 Grenelefe Golf	Grenelefe Resort & Conf.	Polk	PA	GC	9999	0.680	0.303	0.0	0.0	0.0	0.000	0.0	
453 Haines City WMT	City of Haines City	Polk	AI	CC	1988	1.100	0.018	20.0	20.0	0.0	0.000	0.0	
453 Haines City WMT	City of Haines City	Polk	AI	PG	1988	4.300	0.662	187.0	187.0	0.0	0.000	0.0	
1029 14 & US 27 South	Polk Co. Utilities Oper.	Polk	GR	RR	1987	0.200	0.079	4.9	4.9	0.0	0.000	0.0	
1157 Imperial Lakes	Polk Co. Water & Sewer	Polk	PA	GC	9999	1.200	0.702	0.0	0.0	0.0	0.000	0.0	
1001 Lakeland Reuse System	Lakeland	Polk	PA	GC		0.000	0.000	0.0	0.0	1993	1.000	150.0	Lakeland Reuse System includes Glendale(No 452) and Northside(No 451) WMTs
1001 Lakeland Reuse System	Lakeland	Polk	CI	CW	1982	15.000	3.500	0.0	0.0	0.0	0.000	0.0	
1001 Lakeland Reuse System	Lakeland	Polk	EN	WL	1987	14.000	9.300	1600.0	1600.0	0.0	0.000	0.0	

APPENDIX B  
REUSE ACTIVITIES  
1992 REUSE INVENTORY

PLANT NUMBER	TREATMENT PLANT NAME	SYSTEM OWNER/OPERATOR	COUNTY	REUSE		DESIGN CAPAC (MGD)	EXIST FLOW (MGD)	DESIGN AREA (ACRES)	EXIST AREA (ACRES)	EXIST PLAN/D		PLAN/D		COMMENTS
				TYPE	DATE					AREA	DATE	INCR (MGD)	INCR (ACRE)	
1001	Lakeland Reuse System	Lakeland	Polk	OT	PO	3.000	0.400	0.0	0.0	0.000	0.000	0.0	0.0	
1033	Mount Olive	Polk Co. Utilities Oper.	Polk	GR	RR	0.100	0.046	2.8	2.8	0.000	0.000	0.0	0.0	
1143	Sweetwater Phase 1 & 2	Sweetwater Golf & Tennis	Polk	PA	GC	0.070	0.007	0.0	0.0	0.000	0.000	0.0	0.0	
1143	Sweetwater Phase 1 & 2	Sweetwater Golf & Tennis	Polk	GR	RR	0.000	0.000	0.0	0.0	0.000	0.000	0.0	0.0	
1142	Sweetwater Phase 3 & 4	Sweetwater Golf & Tennis	Polk	PA	GC	0.065	0.010	0.0	0.0	0.000	0.000	0.0	0.0	
1142	Sweetwater Phase 3 & 4	Sweetwater Golf & Tennis	Polk	GR	RR	0.000	0.000	0.0	0.0	0.000	0.000	0.0	0.0	
1160	Swiss Golf Club	CHC VII Ltd	Polk	PA	GC	0.176	0.090	0.0	0.0	0.000	0.000	0.0	0.0	
1032	US 27 & 192 (Polo Park)	Polk Co. Utilities Oper.	Polk	GR	RR	0.200	0.031	5.2	5.2	0.000	0.000	0.0	0.0	3 RIBs
1031	Maverly	Polk Co. Utilities Oper.	Polk	GR	RR	0.130	0.037	2.5	2.5	0.000	0.000	0.0	0.0	
1144	Winter Haven #2	City of Winter Haven	Polk	PA	GC	0.000	0.000	0.0	0.0	0.000	0.000	0.0	0.0	
1144	Winter Haven #2	City of Winter Haven	Polk	PA	CM	0.000	0.000	0.0	0.0	0.000	0.000	0.0	0.0	
1144	Winter Haven #2	City of Winter Haven	Polk	AI	CC	0.000	0.000	0.0	0.0	0.000	0.000	0.0	0.0	
1144	Winter Haven #2	City of Winter Haven	Polk	PA	FC	1.700	0.601	0.0	0.0	0.000	0.000	0.0	0.0	Total
455	Winter Haven #3	City of Winter Haven	Polk	AI	FC	5.000	3.030	1600.0	800.0	0.000	0.000	0.0	0.0	
455	Winter Haven #3	City of Winter Haven	Polk	PA	CM	0.000	0.000	0.0	0.0	0.000	0.000	0.0	0.0	
455	Winter Haven #3	City of Winter Haven	Polk	PA	BP	0.000	0.000	0.0	0.0	0.000	0.000	0.0	0.0	
455	Winter Haven #3	City of Winter Haven	Polk	PA	GC	0.000	0.000	0.0	0.0	0.000	0.000	0.0	0.0	
455	Winter Haven #3	City of Winter Haven	Polk	AI	CC	0.000	0.000	0.0	0.0	0.000	0.000	0.0	0.0	
1107	Holley-Navarre WWTWP	Holley-Navarre Wastewater	Santa Rosa	PA	GC	0.500	0.120	0.0	0.0	0.000	0.000	0.0	0.0	
470	Navarre Beach WWTWP	Santa Rosa/Navarre Beach	Santa Rosa	AI	GR	0.005	0.032	4.5	4.5	0.000	0.000	0.0	0.0	
1110	Santa Villa S/D	Santa Villa Subdivision	Santa Rosa	GR	RR	0.120	0.110	0.0	0.0	0.000	0.000	0.0	0.0	
1111	South Santa Rosa Util.	So. Santa Rosa Co. Util.	Santa Rosa	PA	GC	1.200	1.026	160.0	160.0	0.000	0.000	0.0	0.0	
1108	Stonebrook	Pace Water System, Inc.	Santa Rosa	PA	GC	0.100	0.009	165.0	165.0	0.000	0.000	0.350	25.0	
1108	Stonebrook	Pace Water System, Inc.	Santa Rosa	GR	RR	0.000	0.000	0.0	0.0	0.000	0.000	0.550	0.0	
1112	The Moors Village	Avalon Utilities, Inc.	Santa Rosa	PA	GC	0.100	0.000	13.8	0.0	0.000	0.000	0.000	0.0	
1164	Bent Tree WWTWP	Sarasota Co. Util. Dept.	Sarasota	PA	GC	0.750	0.563	0.0	0.0	0.000	0.000	0.000	0.0	
1162	Camelot Lakes	Ell Cap 66 Camelot	Sarasota	PA	AS	0.168	0.100	0.0	0.0	0.000	0.000	0.000	0.0	
485	Central County Utilities	Central Counties Util, Inc	Sarasota	PA	GC	0.500	0.500	180.0	180.0	0.000	0.000	0.000	0.0	
485	Central County Utilities	Central Counties Util, Inc	Sarasota	PA	GC	1.000	1.000	230.0	230.0	0.000	0.000	0.000	0.0	
485	Central County Utilities	Central Counties Util, Inc	Sarasota	PA	PA	0.120	0.120	34.0	34.0	0.000	0.000	1.900	416.0	5100-acre Palmer Ranch master-planned community

APPENDIX B  
REUSE ACTIVITIES  
1992 REUSE INVENTORY

PLANT NUMBER	TREATMENT PLANT NAME	SYSTEM OWNER/OPERATOR	COUNTY	REUSE TYPE	SUB- TYPE	START DATE	DESIGN CAPAC (MGD)	EXIST FLOW (MGD)	DESIGN AREA (ACRES)	EXIST PLAN'D AREA (ACRES)	EXIST PLAN'D EXPAN DATE	PLAN'D INCR (MGD)	PLAN'D INCR (ACRE)	COMMENTS
485	Central County Utilities	Central Counties Util, Inc	Sarasota	PA	PA	1990	0.110	0.110	33.0	33.0		0.000	0.0	0.0 Other common area
485	Central County Utilities	Central Counties Util, Inc	Sarasota	AI	GR	1985	0.500	0.500	111.0	111.0		0.000	0.0	0.0 Temporary sprayfield
485	Central County Utilities	Central Counties Util, Inc	Sarasota	OT	PO	1985	0.100	0.100	0.0	0.0		0.000	0.0	
1161	Dolomite-Fruitville	Dolomite Utilities Corp.	Sarasota	PA	GC	9999	0.400	0.170	0.0	0.0		0.000	0.0	
1163	Dolomite-Tri Par	Dolomite Utilities Corp.	Sarasota	PA	GC	9999	0.300	0.244	0.0	0.0		0.000	0.0	
1155	Englewood Golf	Englewood Country Club	Sarasota	PA	GC	9999	0.040	0.015	0.0	0.0		0.000	0.0	
1159	Meadowood Util.	Taylor Woodrow Homes, Ltd	Sarasota	PA	GC	9999	0.984	0.478	0.0	0.0		0.000	0.0	
1153	Myakka Utilities	Myakka Utilities, Inc.	Sarasota	AI	WN	9999	0.400	0.186	40.0	40.0		0.000	0.0	
482	Northport	Gen. Develop. Util., Inc.	Sarasota	PA	GC	1987	0.600	0.200	120.0	0.0		0.000	0.0	
1154	Plantation	Sarasota County BBCC	Sarasota	PA	GC	9999	0.170	0.111	0.0	0.0		0.000	0.0	
483	Sarasota WMT	City of Sarasota-Util Div	Sarasota	PA	GC	1988	0.500	0.250	194.0	95.0		0.000	0.0	
483	Sarasota WMT	City of Sarasota-Util Div	Sarasota	PA	GC		0.000	0.000	0.0	0.0	1993	0.520	0.0	
483	Sarasota WMT	City of Sarasota-Util Div	Sarasota	PA	GC		0.000	0.000	0.0	0.0	1993	0.440	0.0	
483	Sarasota WMT	City of Sarasota-Util Div	Sarasota	PA	PA		0.000	0.000	0.0	0.0	1993	0.070	35.0	
483	Sarasota WMT	City of Sarasota-Util Div	Sarasota	AI	PG	1990	4.400	4.400	5000.0	2000.0	1993	1.320	0.0	
483	Sarasota WMT	City of Sarasota-Util Div	Sarasota	PA	PA		0.000	0.000	0.0	0.0	1995	3.500	1100.0	
484	South Gate	Florida Cities Water Co.	Sarasota	PA	GC	1988	0.500	0.400	0.0	0.0		0.000	0.0	
1158	Sunrise Utilities	Sunrise Utilities	Sarasota	PA	GC	9999	0.180	0.106	115.0	115.0		0.000	0.0	
1072	Venice Eastside WMT	City of Venice	Sarasota	PA	GC	1991	0.800	0.800	125.0	125.0		0.000	0.0	
1072	Venice Eastside WMT	City of Venice	Sarasota	PA	RS	1991	0.200	0.200	150.0	100.0		0.000	0.0	
1072	Venice Eastside WMT	City of Venice	Sarasota	PA	RN	1991	0.100	0.100	50.0	50.0		0.000	0.0	
1072	Venice Eastside WMT	City of Venice	Sarasota	PA	RL	1991	0.350	0.350	250.0	250.0		0.000	0.0	
1072	Venice Eastside WMT	City of Venice	Sarasota	PA	OT	1991	0.000	0.000	0.0	0.0		0.000	0.0	
1072	Venice Eastside WMT	City of Venice	Sarasota	PA	RS		0.000	0.000	0.0	0.0	1993	0.440	300.0	
1072	Venice Eastside WMT	City of Venice	Sarasota	PA	GC		0.000	0.000	0.0	0.0	1993	0.060	50.0	
1072	Venice Eastside WMT	City of Venice	Sarasota	PA	RM		0.000	0.000	0.0	0.0	1993	0.100	104.0	
1184	Venice Garden Reuse Sys.	Venice Gardens Util. Corp	Sarasota	PA	GC	1974	0.500	0.500	15.0	15.0		0.000	0.0	0.0 At Eastport
1184	Venice Garden Reuse Sys.	Venice Gardens Util. Corp	Sarasota	AI	GR	1974	0.000	0.000	0.0	0.0		0.000	0.0	
481	Venice Island WMT	McCullough Env. Ser., Inc	Sarasota	PA	GC	1970	0.411	0.411	172.0	128.0		0.000	0.0	
481	Venice Island WMT	McCullough Env. Ser., Inc	Sarasota	PA	AP	1982	0.222	0.000	93.0	60.0		0.000	0.0	0.0 As needed

APPENDIX B  
REUSE ACTIVITIES  
1992 REUSE INVENTORY

PLANT NUMBER	TREATMENT PLANT NAME	SYSTEM OWNER/OPERATOR	COUNTY	REUSE		DESIGN CAPAC (MGD)	EXIST FLOW (MGD)	DESIGN AREA (ACRES)	EXIST PLAN'D AREA (ACRES)	EXIST PLAN'D EXPAN DATE	PLAN'D INCR (MGD)	PLAN'D INCR (ACRE)	COMMENTS
				TYPE	DATE								
481	Venice Island WWT	McCullough Env. Ser., Inc	Sarasota	AI	GR	0.286	0.000	120.0	120.0		0.000	0.0	As needed
490	Alafaya WWT	Alafaya Utilities, Inc.	Seminole	PA	GC	0.448	0.448	114.4	114.4		0.000	0.0	
493	Casselberry WWT	Casselberry	Seminole	PA	GC	0.350	0.350	0.0	0.0		0.000	0.0	
493	Casselberry WWT	Casselberry	Seminole	GR	RR	0.285	0.285	0.0	0.0		0.000	0.0	4 RIBs
1082	Greenwood Lakes	Seminole Co. Env. Serv.	Seminole	PA	PA	1.700	1.700	0.0	0.0		0.000	0.0	
1082	Greenwood Lakes	Seminole Co. Env. Serv.	Seminole	GR	RR	3.500	0.000	0.0	0.0		0.000	0.0	9 RIBs
1017	Longwood Utilities, Inc.	Longwood Utilities, Inc.	Seminole	GR	AF	0.500	0.425	8.0	8.0		0.000	0.0	
492	Project APRICOT	City of Altamonte Springs	Seminole	PA	AS	0.000	0.000	30.0	30.0	1992	0.000	5.0	
492	Project APRICOT	City of Altamonte Springs	Seminole	PA	DP	0.120	0.120	4.0	4.0	1993	0.120	0.0	
492	Project APRICOT	City of Altamonte Springs	Seminole	PA	FW	0.000	0.000	0.0	0.0		0.000	0.0	
492	Project APRICOT	City of Altamonte Springs	Seminole	PA	HW	0.000	0.000	3.0	3.0	1992	0.000	3.0	
492	Project APRICOT	City of Altamonte Springs	Seminole	TF	ON	0.000	0.000	0.0	0.0		0.000	0.0	24 toilets on-site
492	Project APRICOT	City of Altamonte Springs	Seminole	FP	HY	0.000	0.000	0.0	0.0		0.000	0.0	60 hydrants
492	Project APRICOT	City of Altamonte Springs	Seminole	CI	CO	1.240	1.240	0.0	0.0	1992	1.000	0.0	2500 businesses
492	Project APRICOT	City of Altamonte Springs	Seminole	PA	RM	0.270	0.270	0.0	0.0	1992	0.200	0.0	70 apartment complexes
492	Project APRICOT	City of Altamonte Springs	Seminole	PA	RS	0.930	0.930	0.0	0.0	1992	1.000	0.0	6000 homes
972	Sanford WWT	City of Sanford	Seminole	PA	AS	0.323	0.292	92.6	92.6		0.000	0.0	Includes 15 city parks
972	Sanford WWT	City of Sanford	Seminole	PA	CM	0.106	0.053	27.3	27.3	1992	0.005	2.0	2 cemeteries
972	Sanford WWT	City of Sanford	Seminole	PA	GC	0.630	0.500	120.0	120.0		0.000	0.0	
972	Sanford WWT	City of Sanford	Seminole	PA	GC	0.750	0.600	165.0	165.0		0.000	0.0	
972	Sanford WWT	City of Sanford	Seminole	PA	RM	0.230	0.130	56.0	56.0		0.000	0.0	
972	Sanford WWT	City of Sanford	Seminole	AI	CC	0.000	0.000	0.0	0.0	1992	1.170	500.0	
972	Sanford WWT	City of Sanford	Seminole	AI	EC	0.000	0.000	0.0	0.0	1992	0.400	187.0	
972	Sanford WWT	City of Sanford	Seminole	AI	FC	0.000	0.000	0.0	0.0	1992	0.040	18.0	
972	Sanford WWT	City of Sanford	Seminole	GR	AF	0.000	0.000	0.0	0.0	1992	0.600	100.0	
972	Sanford WWT	City of Sanford	Seminole	CI	CV	0.000	0.000	0.0	0.0	1992	0.020	0.0	
972	Sanford WWT	City of Sanford	Seminole	CI	CO	0.000	0.000	0.0	0.0	1992	0.004	0.0	
972	Sanford WWT	City of Sanford	Seminole	PA	RS	1.200	0.007	0.0	3.0	1992	0.387	293.0	5 subdivisions to be added
972	Sanford WWT	City of Sanford	Seminole	PA	SC	2.600	0.012	0.0	20.0	1992	0.168	71.9	1 school on-line, 2 to be added

APPENDIX B  
REUSE ACTIVITIES  
1992 REUSE INVENTORY

PLANT NUMBER	TREATMENT PLANT NAME	SYSTEM OWNER/OPERATOR	COUNTY	REUSE TYPE	REUSE SUB-START DATE	DESIGN CAPAC (MGD)	EXIST FLOW (MGD)	DESIGN AREA (ACRES)	EXIST PLAN/D AREA EXPLAN DATE	PLAN/D INCR (MGD)	PLAN/D INCR (ACRE)	COMMENTS
972	Sanford WWTP	City of Sanford	Seminole	PA	1991	1.200	0.007	0.0	3.0 1992	0.012	5.0	
972	Sanford WWTP	City of Sanford	Seminole	AI		0.000	0.000	0.0	0.0 1992	0.060	25.0	
972	Sanford WWTP	City of Sanford	Seminole	AI		0.000	0.000	0.0	0.0 1992	0.130	56.0	
972	Sanford WWTP	City of Sanford	Seminole	AI		0.000	0.000	0.0	0.0 1992	1.920	800.0	
494	Tuscowilla (East WWTP)	Winter Springs	Seminole	PA	1974	1.083	0.400	155.0	155.0	0.000	0.0	
494	Tuscowilla (East WWTP)	Winter Springs	Seminole	PA	1987	0.118	0.020	9.0	9.0	0.000	0.0	
494	Tuscowilla (East WWTP)	Winter Springs	Seminole	AI	1987	2.010	0.200	40.0	40.0	0.000	0.0	
494	Tuscowilla (East WWTP)	Winter Springs	Seminole	GR	1987	6.100	0.260	24.6	6.8	0.000	0.0	
491	Winter Springs West WWTP	Winter Springs	Seminole	PA	1979	0.750	0.350	149.0	149.0	0.000	0.0	
491	Winter Springs West WWTP	Winter Springs	Seminole	PA		0.000	0.000	0.0	0.0 1992	0.200	40.0	
491	Winter Springs West WWTP	Winter Springs	Seminole	AI	1982	0.200	0.200	37.0	37.0	0.000	0.0	
491	Winter Springs West WWTP	Winter Springs	Seminole	AI	1988	0.080	0.080	10.0	10.0	0.000	0.0	
491	Winter Springs West WWTP	Winter Springs	Seminole	GR	1985	0.450	0.450	0.0	0.0	0.000	0.0	
491	Winter Springs West WWTP	Winter Springs	Seminole	GR	1987	0.265	0.265	21.0	21.0	0.000	0.0	
601	Anastasia Sewer District	Anastasia Sewer District	St. Johns	PA	1991	0.800	0.600	3500.0	3500.0	0.000	0.0	
1062	Cunningham Creek WWTP	Jax Suburban Util. Corp.	St. Johns	GR	1986	0.100	0.055	0.0	0.0	0.000	0.0	0.0 2 RIBS
604	Inlet Beach	St. Johns Service Co.	St. Johns	PA	1977	0.500	0.282	100.0	100.0	0.000	0.0	
1090	Mainland WWTP	St. Johns County	St. Johns	PA	9999	0.125	0.031	0.0	0.0	0.000	0.0	
603	Marsh Landing	St. Johns Service Co.	St. Johns	PA	1985	0.500	0.372	110.0	110.0 9999	0.700	0.0	
603	Marsh Landing	St. Johns Service Co.	St. Johns	GR	9999	0.100	0.000	0.0	0.0	0.000	0.0	0.0 2 RIBS
1089	North Beach WWTP	North Beach Utilities Inc	St. Johns	GR	9999	0.150	0.079	0.0	0.0	0.000	0.0	0.0 2 RIBS
605	Players Club	St. Johns Service Co.	St. Johns	PA	1987	0.500	0.314	110.0	110.0 9999	0.750	0.0	
605	Players Club	St. Johns Service Co.	St. Johns	GR	9999	0.000	0.000	0.0	0.0	0.000	0.0	0.0 2 RIBS
1061	Ponce de Leon WWTP	Jax Suburban Util. Corp.	St. Johns	GR	1986	0.400	0.010	0.0	0.0	0.000	0.0	0.0 2 RIBS
811	Sawgrass WWTP	Intercoastal Util., Inc.	St. Johns	PA	1974	1.000	0.343	215.5	215.5	0.000	0.0	
812	St. Augustine Shores	Deltona Corporation	St. Johns	PA	9999	0.220	0.220	0.0	0.0	0.000	0.0	
623	Harbour Ridge	Mock, Roos & Assoc.	St. Lucie	PA	1990	0.240	0.033	0.0	0.0	0.000	0.0	0.0 Irrigates a 36-hole golf course
623	Harbour Ridge	Mock, Roos & Assoc.	St. Lucie	GR	1990	0.000	0.000	0.0	0.0	0.000	0.0	
821	Island Dunes WWTP	Island Dunes Company	St. Lucie	PA	9999	0.088	0.030	28.0	28.0	0.000	0.0	



APPENDIX B  
REUSE ACTIVITIES  
1992 REUSE INVENTORY

PLANT NUMBER	TREATMENT PLANT NAME	SYSTEM OWNER/OPERATOR	COUNTY	REUSE TYPE	SUB-START DATE	DESIGN CAPAC (MGD)	EXIST FLOW (MGD)	DESIGN AREA (ACRES)	EXIST AREA (ACRES)	PLAN'D INCR (MGD)	PLAN'D INCR (ACRE)	COMMENTS
620	North Hutchinson Island	North Hutchinson Services	St. Lucie	AI	1990	0.065	0.030	11.3	11.3	0.000	0.0	
620	North Hutchinson Island	North Hutchinson Services	St. Lucie	GR	1990	0.125	0.057	0.9	0.9	0.000	0.0	
621	Spanish Lakes Fairways	Spanish Lakes Fairways	St. Lucie	GR	1988	0.250	0.063	0.0	0.0	0.000	0.0	
621	Spanish Lakes Fairways	Spanish Lakes Fairways	St. Lucie	PA		0.000	0.000	0.0	0.0	0.000	0.0	9999
622	St. Lucie West	St Lucie West Serv Dist	St. Lucie	PA	1989	0.000	0.000	0.0	0.0	0.000	0.0	
622	St. Lucie West	St Lucie West Serv Dist	St. Lucie	PA	1989	0.000	0.000	0.0	0.0	0.000	0.0	
622	St. Lucie West	St Lucie West Serv Dist	St. Lucie	PA	1989	0.000	0.000	0.0	0.0	0.000	0.0	
622	St. Lucie West	St Lucie West Serv Dist	St. Lucie	PA	1989	0.000	0.000	0.0	0.0	0.000	0.0	
622	St. Lucie West	St Lucie West Serv Dist	St. Lucie	PA	1989	0.000	0.000	0.0	0.0	0.000	0.0	
622	St. Lucie West	St Lucie West Serv Dist	St. Lucie	PA	1989	0.000	0.000	0.0	0.0	0.000	0.0	
622	St. Lucie West	St Lucie West Serv Dist	St. Lucie	PA	1989	0.000	0.000	0.0	0.0	0.000	0.0	
622	St. Lucie West	St Lucie West Serv Dist	St. Lucie	PA	1989	0.000	0.000	0.0	0.0	0.000	0.0	
622	St. Lucie West	St Lucie West Serv Dist	St. Lucie	PA	1989	0.000	0.000	0.0	0.0	0.000	0.0	
622	St. Lucie West	St Lucie West Serv Dist	St. Lucie	PA	1989	1.000	0.150	4600.0	0.0	0.000	0.0	0.0 Total: 650 Comm. and Res. connections currently, 15000 expected at buildout
622	St. Lucie West	St Lucie West Serv Dist	St. Lucie	PA	1989	0.000	0.000	0.0	0.0	0.000	0.0	
622	St. Lucie West	St Lucie West Serv Dist	St. Lucie	OT	1988	0.000	0.000	0.0	0.0	0.000	0.0	
1183	St. Lucie Westport	St. Lucie County Util.	St. Lucie	GR	1999	0.500	0.199	0.0	0.0	0.000	0.0	
500	Live Oak WWT	City of Live Oak	Sumannee	AI	1987	1.250	1.250	185.0	185.0	0.000	0.0	
1087	Breakaway Trails	City of Ormond Beach	Volusia	PA	1999	0.100	0.106	0.0	0.0	0.000	0.0	Residential lawn irrigation
512	Daytona Beach Regional	City of Daytona Beach	Volusia	PA	1982	1.200	1.910	255.0	255.0	0.000	0.0	
510	Deland Regional	Deland	Volusia	PA	1999	4.000	2.660	573.2	573.2	0.000	0.0	
510	Deland Regional	Deland	Volusia	OT	1979	0.000	0.000	0.0	0.0	0.000	0.0	
1085	Deltona Lakes	Southern States Utilities	Volusia	PA	1999	0.000	0.000	0.0	0.0	0.000	0.0	0.0 2 golf courses
1086	Deltona North	Volusia Co. Util. Div.	Volusia	GR	1999	0.500	0.122	0.0	0.0	0.000	0.0	0.0 2 RIBS
1083	Edgewater WWT	City of Edgewater	Volusia	PA	1999	2.250	0.878	0.0	0.0	0.000	0.0	
1084	New Smyrna Beach WWT	City of New Smyrna Beach	Volusia	PA	1999	0.000	0.000	0.0	0.0	0.000	0.0	
1084	New Smyrna Beach WWT	City of New Smyrna Beach	Volusia	PA	1999	0.000	0.000	0.0	0.0	0.000	0.0	
1084	New Smyrna Beach WWT	City of New Smyrna Beach	Volusia	PA	1999	0.000	0.000	0.0	0.0	0.000	0.0	
1084	New Smyrna Beach WWT	City of New Smyrna Beach	Volusia	PA	1999	0.000	0.000	0.0	0.0	0.000	0.0	
1084	New Smyrna Beach WWT	City of New Smyrna Beach	Volusia	PA	1999	0.500	0.500	0.0	0.0	0.000	0.0	0.0 Total

APPENDIX B  
REUSE ACTIVITIES  
1992 REUSE INVENTORY

PLANT NUMBER	TREATMENT PLANT NAME	SYSTEM OWNER/OPERATOR	COUNTY	REUSE TYPE	SUB-TYPE	START DATE	DESIGN CAPAC (MGD)	EXIST FLOW (MGD)	DESIGN AREA (ACRES)	EXIST AREA (ACRES)	EXIST PLAN'D AREA EXPAN DATE	PLAN'D INCR (MGD)	PLAN'D INCR (ACRE)	COMMENTS	
1088	Ormond Beach WWTP	City of Ormond Beach	Volusia	PA	CH	9999	0.000	0.000	0.0	0.0		0.000	0.0		
1088	Ormond Beach WWTP	City of Ormond Beach	Volusia	PA	GC	9999	0.000	0.000	0.0	0.0		0.000	0.0		
511	Port Orange WWTP	City of Port Orange	Volusia	PA	BP	1988	0.400	0.400	40.0	40.0		0.000	0.0		
511	Port Orange WWTP	City of Port Orange	Volusia	PA	AS	1990	0.200	0.200	20.0	20.0		0.000	0.0		
511	Port Orange WWTP	City of Port Orange	Volusia	PA	BP		0.000	0.000	0.0	0.0	1992	0.003	0.0		
511	Port Orange WWTP	City of Port Orange	Volusia	PA	RS		0.000	0.000	0.0	0.0	1994	0.012	10.0		
511	Port Orange WWTP	City of Port Orange	Volusia	PA	RS		0.000	0.000	0.0	0.0	1992	0.158	131.0		
511	Port Orange WWTP	City of Port Orange	Volusia	PA	RS		0.000	0.000	0.0	0.0	1993	0.036	25.0		
511	Port Orange WWTP	City of Port Orange	Volusia	PA	HW		0.000	0.000	0.0	0.0	1993	0.001	0.0		
511	Port Orange WWTP	City of Port Orange	Volusia	PA	AS		0.000	0.000	0.0	0.0	1993	0.007	6.0		
511	Port Orange WWTP	City of Port Orange	Volusia	OT	PO	1988	0.150	0.000	0.0	0.0		0.000	0.0		
1113	Wakulla County STP	Wakulla County	Wakulla	AI	GR	9999	0.200	0.104	23.5	23.5		0.000	0.0		
1114	Emerald Hills	Emerald Hills Condominium	Walton	GR	RR	9999	0.100	0.032	0.0	0.0		0.000	0.0		
1115	Freeport WWTP	City of Freeport	Walton	GR	RR	9999	0.150	0.096	0.0	0.0		0.000	0.0	0.0 2 RIBs	
1039	Sandestin WWTP	Sandestin	Walton	PA	GC	1982	1.200	0.000	0.0	0.0		0.000	0.0		
520	South Walton WWTP	South Walton Util Co, Inc	Walton	PA	GC	1992	0.800	0.300	114.0	114.0	1995	0.200	60.0		
520	South Walton WWTP	South Walton Util Co, Inc	Walton	PA	HW	1992	0.100	0.050	20.0	10.0		0.000	0.0		
1117	Walton Correc. Inst.	Dept. of Corrections	Walton	GR	RR	9999	0.175	0.116	0.0	0.0		0.000	0.0		
*** Total ***										601.437	289.861	74237.8	46669.7	138.716	28983.9

# **Appendix C1**

## **Public Access Reuse Systems**

**Use it Again, Florida!**

APPENDIX C1  
PUBLIC ACCESS SYSTEMS DATA  
1992 REUSE INVENTORY

PLANT NUMBER	TREATMENT PLANT NAME	SYSTEM OWNER/OPERATOR	COUNTY	PRE- TREAT	CROSS- CONNECT	BACK FLOW	BKFLW	PROG CONTROL	PREV TYPE	COLOR CODE	WARN- ING	WARNING MESSAGE	WARN TAPE
1006	Bay Point	City of Panama City Bch.	Bay	No	No	N	N			N	N		N
20	Cocoa Beach WMTP	Cocoa Beach	Brevard	YN	YA	Y	CV			P	Y	CAUTION RECLAIMED WATER LINE	O
1076	Cocoa WMTP	City of Cocoa	Brevard	No	No	N	N			N	N		N
21	David B. Lee WMTP	City of Melbourne	Brevard	YA	No	N	N			N	N		N
1075	Melbourne/Grant Street	City of Melbourne	Brevard	YA	No	N	N			N	N		N
30	Palm Bay	City of Palm Bay	Brevard	No	No	N	N			N	N		N
1074	Patrick AFB South	Dept. of the Air Force	Brevard	No	No	N	N			N	N		N
28	South Beaches WMTP	Brevard County Utilities	Brevard	No	No	N	N			N	N		N
969	South Central WMTP	Brevard County Utilities	Brevard	No	No	N	N			N	N		N
1059	The Great Outdoors WMTP	The Great Outdoors	Brevard	No	DN	Y	RP			N	N		N
40	North Regional WMTP	Broward County	Broward	YA	YN	N	N			N	Y		A
41	Pompano Beach	Pompano Beach Reclamation	Broward	No	YN	N	N			N	N		N
52	Maple Leaf	Rampart Utilities, Inc.	Charlotte	No	No	N	N			N	N		N
53	Rotonda West	Rotonda West Utility Corp	Charlotte	No	No	N	N			N	N		N
1119	Eagle Creek	Eagle Creek Country Club	Collier	No	No	N	N			N	N		N
71	Marco Island WMTP	Marco Island Utilities	Collier	No	No	N	N			N	N		N
70	Naples WMTP	City of Naples	Collier	No	No	N	N			N	N		N
75	North Co. Regional WMTP	Collier Co. Utilities Div	Collier	No	YN	N	N			G	Y		A
76	Pelican Bay	Pelican Bay	Collier	No	DN	Y	PV			R	Y	WARNING NON-POTABLE WATER	A
1041	South Co. Regional WMTP	Collier Co. Utilities Div	Collier	No	YN	N	N			B	N		A
1130	Vinyards WMTP	The Vinyards of Naples	Collier	No	No	N	N			N	N		N
82	North District Regional	Miami-Dade WASAD	Dade	YA	No	N	N			N	N		N
91	Atlantic Beach WMTP	City of Atlantic Beach	Duval	YN	No	Y	DC			N	N		A
841	Plantation Bay	Plantation Bay	Flagler	No	No	N	N			N	N		N
122	Royal Highlands	Hernando County	Hernando	No	No	N	N			N	N		N
1168	Country Meadows-Golden Lk	Country Meadows-Golden Lk	Hillsborough	No	No	N	N			N	N		N
134	Dale Mabry	Hillsborough Co Utilities	Hillsborough	YA	No	N	N			N	N		N
135	Falkenberg	Hillsborough Co Utilities	Hillsborough	YA	No	N	N			N	N		N
846	MacBill Air Force Base	MacBill Air Force Base	Hillsborough	No	No	N	N			N	N		N
1172	River Hills	Arvida/JMB Partners	Hillsborough	No	No	N	N			N	N		N

APPENDIX C1  
PUBLIC ACCESS SYSTEMS DATA  
1992 REUSE INVENTORY

PLANT NUMBER	TREATMENT PLANT NAME	SYSTEM OWNER/OPERATOR	COUNTY	PROG	CONTROL	PREV TYPE	COLOR CODE	WARN-ING	WARNING MESSAGE	WARN TAPE
861	Summerfield Subregional	Hillsborough Co Utilities	Hillsborough	No			N	N		N
146	Valrico	Hillsborough Co Utilities	Hillsborough	YA			N	N		N
147	Van Dyke	Hillsborough Co Utilities	Hillsborough	YA			N	N		N
142	Gifford Regional WMTP	Indian River County	Indian River	DA	Y	DC	N	N		O
1040	North Co.(Hobart) WMTP	Indian River County	Indian River	No	DA	DC	N	N		O
141	Sea Oaks WMTP	Indian River County	Indian River	No	DA	DC	N	N		O
1077	Vero Beach WMTP	City of Vero Beach	Indian River	No	M		N	N		N
140	West Regional WMTP	Indian River County	Indian River	No	DA	DC	N	N		O
164	Mount Dora WMTP	City of Mount Dora	Lake	YA	No		N	N		N
1023	Orange Blossom Gardens	Parker & Grant	Lake	No	YN	DC	N	N		N
1005	Bonita Springs Utilities	Bonita Bay Properties, Inc	Lee	No	No	Y	G	N		A
1135	Cape Coral WMTP	City of Cape Coral	Lee	No	No	CV	N	N		N
1176	Cross Creek	Cross Creek Homeowners	Lee	No	No		N	N		N
174	Deltura	Del Tura Country Club	Lee	No	No		N	N		N
1136	Eagle Ridge WMTP	Source, Inc.	Lee	No	No		N	N		N
810	Fiddlesticks	Fiddlesticks	Lee	No	No		N	N		N
171	Fiesta Village WMTP	Florida Cities Water Co.	Lee	No	YA	RP	P	N		O
1120	Forest Util. WMTP	Forest Utilities, Inc.	Lee	No	No		N	N		N
172	Ft Myers Beach/Iona-McGre	Ft. Myers Beach	Lee	No	No		E	Y	Non-Potable Water -- Do Not Drink	O
1139	Lehigh Util. WMTP	Lehigh Utilities, Inc.	Lee	No	No		N	N		N
173	North Ft. Myers WMTP	North Ft. Myers Utility	Lee	No	No		N	N		N
1123	San Carlos WMTP	Gulf Utility Co.	Lee	No	No		N	N		A
170	Sanibel Sewer System	Envirotech Operating Serv	Lee	No	No		N	N		N
1129	South Seas Plantation	The Mariner Group	Lee	No	No		N	N		N
1122	Three Oaks WMTP	Gulf Utility Co.	Lee	No	No		N	N		N
201	North County Regional	Manatee County	Manatee	YA	Y	CV	B	N		N
202	Southeast Subregional	Manatee County	Manatee	YN	Y	CV	B	N		N
200	Southwest Subregional	Manatee County	Manatee	YA	Y	CV	B	N		N
210	Ocala #1 Pine Ave.	City of Ocala	Marion	YN	No		N	N		N
890	Banyan House	Banyan House	Martin	No	No		N	N		N

APPENDIX C1  
PUBLIC ACCESS SYSTEMS DATA  
1992 REUSE INVENTORY

PLANT NUMBER	TREATMENT PLANT NAME	SYSTEM OWNER/OPERATOR	COUNTY	PRE- TREAT PROG	CROSS- CONNECT CONTROL	BACK FLOW PREV TYPE	BKFLW COLOR CODE	WARN- ING	WARNING MESSAGE	WARN TAPE
217	Conquistador	Conquistador	Martin	No	No	N	N	N		N
216	Cutter Sound	Cutter Sound	Martin	No	No	N	N	N		N
720	Dixie Park	Martin Co. Utilities	Martin	No	No	N	N	N		N
250	Eaglewood WMT	Utilities Serv. Group, Inc	Martin	No	No	N	N	N		N
219	Hydratech Ridgeway WMT	Hydratech Utilities, Inc.	Martin	YN	YN	N	O	Y	Reclaimed Water -- Non-Potable	N
218	Indian River Plantation	Indian River Plantation	Martin	No	No	N	N	N		N
824	Miles Grant WMT	Utilities Inc of Florida	Martin	No	YN	N	N	N		N
971	Pipers Landing	Pipers Landing Omrs Asso	Martin	No	No	N	N	N		N
825	Sailfish Point	Sailfish Point Utilities	Martin	No	No	N	N	N		N
1179	K.W. Resort Util.	K.W. Resort Util. Corp	Monroe	No	No	N	N	N		N
1178	Key Colony Beach	City of Key Colony Beach	Monroe	No	No	N	N	N		N
1180	Marathon Housing Assoc.	Monroe Co. Housing Auth.	Monroe	No	No	N	N	N		N
831	Amelia Island	Southern States Utilities	Nassau	No	No	N	N	N		N
304	Crestview Industrial Park	Okaloosa Water & Sewer	Okaloosa	No	No	N	N	N		N
306	Destin WMT	Destin Water Users, Inc.	Okaloosa	No	YA	Y	DC	Y		N
300	Fort Walton Beach WMT	City of Fort Walton Beach	Okaloosa	YA	YA	Y	DC	N		A
303	Niceville-Valparaiso WMT	NVOC Reg. Sewer Board, Inc	Okaloosa	No	YA	N	R	Y	RE-USE WATER	N
320	Okeechobee	Okeechobee	Okeechobee	DN	YA	Y	N	Y	Reclaimed Water	N
857	Cypress Walk WMT	Orange Co./Cypress Walk	Orange	YA	YA	Y	OT	Y	CAUTION: RECLAIMED WATER	A
856	Eastern Service Area WMT	Orange Co./Eastern WMT	Orange	YA	YA	Y	OT	Y	CAUTION: RECLAIMED WATER	O
1021	Fairways Country Club	Fairways Country Club	Orange	No	YA	Y	CV	N	Do Not Drink - Non Potable Water	O
854	Meadow Woods WMT	Orange Co./Meadow Woods	Orange	YA	YA	Y	P	Y	CAUTION: RECLAIMED WATER	N
332	Project Arrow - Apopka	Apopka Project ARROW	Orange	YN	YN	Y	AV	Y	Reclaimed Water Main	O
355	Reedy Creek WMT	Reedy Creek Energy Serv.	Orange	No	YA	Y	P	Y	Caution - Reclaimed Water Main	A
853	Sand Lake Road WMT	Orange Co./Sand Lake Road	Orange	YA	YA	Y	OT	Y	CAUTION: RECLAIMED WATER	A
850	Southeastern (Lake Mona)	Orange Co./Southeast WMT	Orange	YA	YA	Y	OT	Y		O
334	Univ of Central Florida	Univ. of Central Florida	Orange	No	No	N	N	N		N
848	Water Conserv I	City of Orlando	Orange	YA	YA	Y	RP	G		N
331	Water Conserv II WMT	City of Orlando	Orange	YA	YA	Y	OT	N		N
336	Water Conserv II/Distrib.	Metcalfe&Eddy Services, Inc	Orange	YA	YA	Y	OT	Y		O

APPENDIX C1  
PUBLIC ACCESS SYSTEMS DATA  
1992 REUSE INVENTORY

PLANT NUMBER	TREATMENT PLANT NAME	SYSTEM OWNER/OPERATOR	COUNTY	PRE- TREAT	CROSS- CONNECT	BACK FLOW	PROG CONTROL	FLOW PREV	COLOR CODE	WARN- ING	WARNING MESSAGE	WARN TAPE
333	Winter Park Estates	City of Winter Park	Orange	YA	YA	Y	RP	Y	P	Y	Reuse Water	N
354	Buenaventura Lakes West	Orange/Osceola Utilities	Osceola	NO	YA	Y	CV	Y	E	Y	DO NOT DRINK THIS WATER	N
353	Camelot WWT	Kissimmee	Osceola	YN	YN	Y	DC	Y	P	Y	Caution Reuse Main	A
1011	Good Sam. Retire Vill STP	Good Sam. Retirement Vill	Osceola	NO	YA	N	DC	Y	W	Y	NON-POTABLE WATER	A
351	South Bermuda WWT	Kissimmee	Osceola	YN	YN	Y	DC	Y	P	Y	Caution Reclaimed Water Main	A
350	St. Cloud/Lakeshore WWT	City of St. Cloud	Osceola	NO	DA	Y	RP	Y	P	Y		O
970	Glades Road WWT	Boca Raton	Palm Beach	YA	YA	Y	DC	Y	P	Y	Caution Reclaimed Water Line	O
370	Loxahatchee River Reg.	Loxahatchee River	Palm Beach	DA	NO	N	DC	N	N	N		N
371	Seacoast Util. PGA WWT	Seacoast Utilities Authr.	Palm Beach	DN	YN	Y	DC	N	N	N		N
377	Deer Park	Pasco County	Pasco	NO	YN	Y	RP	Y	B	Y	Reclaimed Water	O
380	Embassy Hills Subregional	Pasco County	Pasco	NO	YN	N	RP	Y	B	Y	Effluent	A
376	Hudson Subregional	Pasco County	Pasco	NO	YN	Y	RP	Y	B	Y	Reclaimed Water	O
1003	Land O Lakes Subregional	Pasco County	Pasco	YN	YN	Y	AV	Y	B	Y	Reclaimed Water	N
1149	Magnolia Valley	City of New Port Richey	Pasco	NO	NO	N	RP	N	N	N		N
379	Saddlebrook WWT	Pasco County	Pasco	NO	YN	N	RP	N	N	N		N
1014	Southeast Pasco WWT	Pasco County	Pasco	NO	YN	Y	RP	Y	B	Y	Reclaimed Water	O
1150	Travelers Rest	Travelers Rest, Inc.	Pasco	NO	NO	N	RP	N	N	N		N
402	Belleair WWT	Belleair	Pinellas	NO	YA	N	RP	N	E	N		N
403	Clearwater Northeast WWT	City of Clearwater	Pinellas	YA	NO	N	RP	N	N	N		N
418	Cypress Run	Pinellas Co. Utilities	Pinellas	YA	NO	N	RP	N	N	N		N
414	Dual Distribution System	St. Petersburg	Pinellas	YA	YA	Y	DC	Y	B	Y	Reclaimed Water -- City of St. Petersburg	O
1151	Dunedin Reclaimed Wtr Sys	City of Dunedin	Pinellas	NO	NO	N	DC	N	N	N		N
417	Eastlake Woodlands	Pinellas Co. Utilities	Pinellas	YA	NO	N	DC	N	N	N		N
400	Largo "Sparkling Water"	City of Largo	Pinellas	YA	YA	Y	DC	N	N	N		N
415	North Pinellas Co. WWT	Pinellas Co. Utilities	Pinellas	YA	NO	N	DC	N	N	N		N
401	Oldsmar WWT	City of Oldsmar	Pinellas	YA	YA	Y	CV	N	B	N		A
1152	On Top of the World	On Top of the World	Pinellas	NO	NO	N	CV	N	N	N		N
419	Tarpon Lake Village	Pinellas Co. Utilities	Pinellas	YA	NO	N	CV	N	N	N		N
1057	Tarpon Springs WWT	City of Tarpon Springs	Pinellas	YA	YA	Y	CV	N	B	N		N
420	Tarpon Woods	Pinellas Co. Utilities	Pinellas	YA	NO	N	CV	N	N	N		N

APPENDIX C1  
PUBLIC ACCESS SYSTEMS DATA  
1992 REUSE INVENTORY

PLANT NUMBER	TREATMENT PLANT NAME	SYSTEM OWNER/OPERATOR	COUNTY	PRE- TREAT CROSS-CONNECT	BACK FLOW	PROG CONTROL	PREV TYPE	COLOR CODE	WARN-ING	WARNING MESSAGE	WARN TAPE
1141	Cypresswood WWT	Garden Grove Water Co.	Polk	No	N	No	N	N	N		N
1156	Greenelefe Golf	Greenelefe Resort & Conf.	Polk	No	N	No	N	N	N		N
453	Haines City WWT	City of Haines City	Polk	YN	Y	YN	DC	W	N		O
1157	Imperial Lakes	Polk Co. Water & Sewer	Polk	No	N	No	N	N	N		N
1143	Sweetwater Phase 1 & 2	Sweetwater Golf & Tennis	Polk	No	N	No	N	N	N		N
1142	Sweetwater Phase 3 & 4	Sweetwater Golf & Tennis	Polk	No	N	No	N	N	N		N
1160	Swiss Golf Club	CHC VII Ltd	Polk	No	N	No	N	N	N		N
1144	Winter Haven #2	City of Winter Haven	Polk	No	N	No	N	N	N		N
1107	Holley-Navarre WWT	Holley-Navarre Wastewater	Santa Rosa	No	N	No	N	N	N		N
1111	South Santa Rosa Util.	So. Santa Rosa Co. Util.	Santa Rosa	No	N	No	N	N	N		N
1108	Stonebrook	Pace Water System, Inc.	Santa Rosa	No	N	No	N	N	N		N
1112	The Moors Village	Avalon Utilities, Inc.	Santa Rosa	No	N	No	N	N	N		N
1164	Bent Tree WWT	Sarasota Co. Util. Dept.	Sarasota	No	N	No	N	N	N		N
1162	Camelot Lakes	Ell Cap 66 Camelot	Sarasota	No	N	No	N	N	N		N
485	Central County Utilities	Central Counties Util, Inc	Sarasota	YN	Y	YN	DC	P	Y	Treated wastewater	A
1161	Dolomite-Fruitville	Dolomite Utilities Corp.	Sarasota	No	N	No	N	N	N		N
1163	Dolomite-Tri Par	Dolomite Utilities Corp.	Sarasota	No	N	No	N	N	N		N
1155	Englewood Golf	Englewood Country Club	Sarasota	No	N	No	N	N	N		N
1159	Meadowood Util.	Taylor Woodrow Homes, Ltd	Sarasota	No	N	No	N	N	N		N
482	Northport	Gen. Develop. Util., Inc.	Sarasota	No	Y	YA	RP	N	N		A
1154	Plantation	Sarasota County BBCC	Sarasota	No	N	No	N	N	N		N
483	Sarasota WWT	City of Sarasota-Util Div	Sarasota	YA	Y	DA	O	O	N		N
484	South Gate	Florida Cities Water Co.	Sarasota	No	N	No	N	N	N		N
1158	Sunrise Utilities	Sunrise Utilities	Sarasota	No	N	No	N	N	N		N
1072	Venice Eastside WWT	City of Venice	Sarasota	No	Y	YA	DC	B	Y	Caution: Reclaimed H2O Main Below	A
1184	Venice Garden Reuse Sys.	Venice Gardens Util. Corp	Sarasota	DN	Y	YA	DC	N	N		N
481	Venice Island WWT	McCullough Env. Ser., Inc	Sarasota	No	N	YA	N	N	N		N
490	Alafaya WWT	Alafaya Utilities, Inc.	Seminole	No	N	No	N	N	N		N
493	Casselberry WWT	Casselberry	Seminole	YA	N	DA	N	N	N		N
1082	Greenwood Lakes	Seminole Co. Env. Serv.	Seminole	No	N	No	N	N	N		N



APPENDIX C1  
PUBLIC ACCESS SYSTEMS DATA  
1992 REUSE INVENTORY

PLANT NUMBER	TREATMENT PLANT NAME	SYSTEM OWNER/OPERATOR	COUNTY	PRE- TREAT	CROSS-CONNECT	BACK FLOW	BKFLM	PROG	CONTROL	PREV TYPE	COLOR CODE	WARN-ING	WARNING MESSAGE	WARN TAPE
492	Project APRICOT	City of Altamonte Springs	Seminole	YA	Y	DC	P	Y	Reclaimed Water					0
972	Sanford WMTF	City of Sanford	Seminole	YA	Y	DC	R	Y	Caution Reclaimed Water Line Buried Below					A
494	Tuscawilla (East WMTF)	Winter Springs	Seminole	No	No	N	N	N						N
491	Winter Springs West WMTF	Winter Springs	Seminole	No	Y	DC	P	N						A
601	Anastasia Sewer District	Anastasia Sewer District	St. Johns	Y	DH	N	P	N						N
604	Inlet Beach	St. Johns Service Co.	St. Johns	No	No	N	N	N						N
1090	Mainland WMTF	St. Johns County	St. Johns	No	No	N	N	N						N
603	Marsh Landing	St. Johns Service Co.	St. Johns	No	No	N	N	N						N
605	Players Club	St. Johns Service Co.	St. Johns	No	No	N	N	N						N
811	Sawgrass WMTF	Intercoastal Util., Inc.	St. Johns	No	No	N	N	N						N
812	St. Augustine Shores	Deltona Corporation	St. Johns	No	No	N	N	N						N
819	St. Johns Forest	Sunray Util-St.Johns, Inc	St. Johns	No	Y	DC	R	Y	Reuse					N
623	Harbour Ridge	Mock, Roos & Assoc.	St. Lucie	No	No	N	N	N						N
821	Island Dunes WMTF	Island Dunes Company	St. Lucie	No	Y	RP	N	N						N
622	St. Lucie West	St Lucie West Serv Dist	St. Lucie	Y	Y	DC	B	Y	Irrigation Water					N
1087	Breakaway Trails	City of Ormond Beach	Volusia	No	No	N	N	N						A
512	Daytona Beach Regional	City of Daytona Beach	Volusia	Y	No	N	N	N						N
510	Deland Regional	Deland	Volusia	No	No	N	N	N						N
1085	Deltona Lakes	Southern States Utilities	Volusia	No	No	N	N	N						N
1083	Edgewater WMTF	City of Edgewater	Volusia	No	No	N	N	N						N
1084	New Smyrna Beach WMTF	City of New Smyrna Beach	Volusia	No	No	N	N	N						N
1088	Ormond Beach WMTF	City of Ormond Beach	Volusia	No	No	N	N	N						N
511	Port Orange WMTF	City of Port Orange	Volusia	Y	DA	Y	DC	Y	Reclaimed Water					A
1039	Sandestin WMTF	Sandestin	Walton	No	No	N	N	N						N
520	South Walton WMTF	South Walton Util Co, Inc	Walton	No	Y	CV	P	N						N

# **Appendix C2**

## **Additional Information for Public Access Reuse Systems - Reclaimed Water Fees**

APPENDIX C2  
ADDITIONAL PUBLIC ACCESS SYSTEMS DATA  
(RECLAIMED WATER FEES)  
1992 REUSE INVENTORY

PLANT NUMBER	TREATMENT PLANT NAME	COUNTY	FEE INFO	CONNECT FEE		CONNECT FEE		FLAT FEE SF-RES (DOLLARS/MO)	FLAT FEE MF-RES (DOLLARS/MO)	FLAT FEE NON-RES (DOLLARS/MO)	FLAT FEE GALLON FEE (CTS/KGAL)	SF-RES (DOLLARS/MO)	MF-RES (DOLLARS/MO)	NON-RES (DOLLARS/MO)	GALLON FEE (CTS/KGAL)	NON-RES (DOLLARS/MO)	GALLON FEE (CTS/KGAL)	NON-RES (DOLLARS/MO)
				SF-RES (DOLLARS)	MF-RES (DOLLARS)	NON-RES (DOLLARS)	SF-RES (DOLLARS/MO)											
20	Cocoa Beach WMTP	Brevard	Y	0	0	0	0	7.0	2.1	0.0	0.0	0	0	0	0	0	0	0
1059	The Great Outdoors WMTP	Brevard	Y	0	0	0	0	0.0	0.0	0.0	0.0	0	0	0	0	0	0	0
75	North Co. Regional WMTP	Collier	Y	0	0	0	0	0.0	0.0	0.0	0.0	0	0	0	0	0	0	2
76	Pelican Bay	Collier	Y	2980	2250	0	0	6.4	5.6	13.5	97	97	97	97	97	97	97	97
1041	South Co. Regional WMTP	Collier	Y	0	0	0	0	0.0	0.0	0.0	0.0	0	0	0	0	0	0	2
142	Gifford Regional WMTP	Indian River	Y	0	0	0	0	0.0	0.0	0.0	0.0	0	0	0	0	0	0	0
1040	North Co.(Hobart) WMTP	Indian River	Y	0	0	0	0	0.0	0.0	0.0	0.0	0	0	0	0	0	0	0
141	Sea Oaks WMTP	Indian River	Y	0	0	0	0	0.0	0.0	0.0	0.0	0	0	0	0	0	0	0
140	West Regional WMTP	Indian River	Y	0	0	0	0	0.0	0.0	0.0	0.0	0	0	0	0	0	0	0
1005	Bonita Springs Utilities	Lee	Y	0	0	0	0	0.0	0.0	0.0	0.0	0	0	0	0	0	0	0
171	Fiesta Village WMTP	Lee	Y	0	0	0	0	0.0	0.0	0.0	0.0	0	0	0	0	0	0	15
172	Ft Myers Beach/Iona-McGre	Lee	Y	490	675	2450	0	0.0	0.0	0.0	0.0	13	13	13	13	13	13	13
173	North Ft. Myers WMTP	Lee	Y	0	0	0	0	0.0	0.0	0.0	0.0	0	0	0	0	0	0	0
219	Hydratech Ridgeway WMTP	Martin	Y	0	0	0	0	0.0	0.0	0.0	0.0	0	0	0	0	0	0	0
306	Destin WMTP	Okaloosa	Y	0	100	100	0	0.0	0.0	0.0	0.0	0	0	0	0	0	0	15
857	Cypress Walk WMTP	Orange	Y	0	0	0	0	0.0	0.0	0.0	0.0	0	0	0	0	0	0	0
854	Meadow Woods WMTP	Orange	Y	0	0	0	0	0.0	0.0	0.0	0.0	0	0	0	0	0	0	0
332	Project Arrow - Apopka	Orange	Y	250	250	250	0	5.0	0.0	0.0	0.0	0	0	0	0	0	0	0
850	Southeastern (Lake Nona)	Orange	Y	0	0	0	0	0.0	0.0	0.0	0.0	0	0	0	0	0	0	10
848	Water Conserv I	Orange	Y	0	0	0	0	0.0	0.0	0.0	0.0	0	0	0	0	0	0	0
336	Water Conserv II/Distrib.	Orange	Y	0	0	0	0	0.0	0.0	0.0	0.0	0	0	0	0	0	0	0
333	Winter Park Estates	Orange	Y	0	0	0	0	0.0	0.0	0.0	0.0	0	0	0	0	0	0	0
353	Camelot WMTP	Osceola	Y	320	550	550	0	3.0	0.0	0.0	0.0	0	0	0	0	0	0	0
1011	Good Sam. Retire Vill STP	Osceola	Y	0	0	0	0	0.0	0.0	0.0	0.0	0	0	0	0	0	0	0
351	South Bermuda WMTP	Osceola	Y	320	550	550	0	3.0	0.0	0.0	0.0	0	0	0	0	0	0	0
350	St. Cloud/Lakeshore WMTP	Osceola	Y	0	0	0	0	0.0	0.0	0.0	0.0	0	0	0	0	0	0	0
370	Loxahatchee River Reg.	Palm Beach	Y	0	0	0	0	0.0	0.0	0.0	0.0	0	0	0	0	0	0	21
371	Seacoast Util. PGA WMTP	Palm Beach	Y	0	0	0	0	0.0	0.0	0.0	0.0	0	0	0	0	0	0	17
377	Deer Park	Pasco	Y	0	0	0	0	0.0	0.0	0.0	0.0	0	0	0	0	0	0	0

APPENDIX C2  
ADDITIONAL PUBLIC ACCESS SYSTEMS DATA  
(RECLAIMED WATER FEES)  
1992 REUSE INVENTORY

PLANT NUMBER	TREATMENT PLANT NAME	COUNTY	FEE INFO	CONNECT FEE		FLAT FEE		FLAT FEE		FLAT FEE		FLAT FEE		FLAT FEE	
				SF-RES (DOLLARS)	MF-RES (DOLLARS)	NON-RES (DOLLARS)	SF-RES (DOLLARS/MO)	MF-RES (DOLLARS/MO)	NON-RES (DOLLARS/MO)	SF-RES (DOLLARS/MO)	MF-RES (DOLLARS/MO)	NON-RES (DOLLARS/MO)	SF-RES (DOLLARS/MO)	MF-RES (DOLLARS/MO)	NON-RES (DOLLARS/MO)
380	Embassy Hills Subregional	Pasco	Y	872	872	98	3.7	3.7	3.7	0.0	0.0	0	0	0	53
1003	Land O Lakes Subregional	Pasco	Y	0	0	0	0.0	0.0	0.0	0.0	0.0	0	0	0	0
403	Clearwater Northeast WMTP	Pinellas	Y	0	0	0	0.0	0.0	0.0	0.0	0.0	0	0	0	0
414	Dual Distribution System	Pinellas	Y	0	0	390	10.4	10.4	0.0	10.4	0	0	0	0	30
400	Largo "Sparkling Water"	Pinellas	Y	0	0	60	0.0	0.0	0.0	0.0	0	0	0	0	20
401	Oldsmar WMTP	Pinellas	Y	140	140	240	6.0	6.0	6.0	6.0	53	53	53	53	53
1057	Tarpon Springs WMTP	Pinellas	Y	0	0	0	0.0	0.0	0.0	0.0	54	54	54	54	54
1072	Venice Eastside WMTP	Sarasota	Y	30	30	30	1.7	1.7	0.0	16.0	50	50	0	0	5
1184	Venice Garden Reuse Sys.	Sarasota	Y	0	0	0	0.0	0.0	0.0	0.0	0	0	0	0	10
492	Project APRICOT	Seminole	Y	0	0	0	8.0	8.0	3.0	3.0	0	0	50	50	50
972	Sanford WMTP	Seminole	Y	161	161	222	3.3	3.3	3.3	3.3	5	5	5	5	5
491	Winter Springs West WMTP	Seminole	Y	150	150	0	0.0	0.0	0.0	0.0	0	0	0	0	0
601	Anastasia Sewer District	St. Johns	Y	0	0	0	0.0	0.0	0.0	1500.0	0	0	0	0	0
811	Sawgrass WMTP	St. Johns	Y	0	0	0	0.0	0.0	0.0	0.0	0	0	0	0	0
819	St. Johns Forest	St. Johns	Y	0	0	0	0.0	0.0	0.0	0.0	0	0	0	0	0
821	Island Dunes WMTP	St. Lucie	Y	0	0	0	0.0	0.0	0.0	0.0	0	0	0	0	0
622	St. Lucie West	St. Lucie	Y	750	0	1500	15.0	15.0	0.0	90.0	0	0	0	0	0
511	Port Orange WMTP	Volusia	Y	125	125	50	7.8	7.8	32.0	21.0	0	0	0	0	0
520	South Walton WMTP	Walton	Y	0	0	0	0.0	0.0	0.0	0.0	0	0	0	0	0

# **Appendix C3**

## **Additional Information for Public Access Reuse Systems - Facilities Funding**

APPENDIX C3  
ADDITIONAL PUBLIC ACCESS SYSTEMS DATA  
(FACILITIES FUNDING)  
1992 REUSE INVENTORY

PLANT NUMBER	TREATMENT PLANT NAME	COUNTY	FUND- ING	FINANCE W/ REC	FINANCE W/ SEWER	FINANCE W/ WATER	FINANCE W/ OTHER	O&M REC	O&M SEWER	O&M WATER	O&M OTHER	COST W/ REC	COST W/ SEWER	COST W/ WATER	COST W/ OTHER
			INFO	FEE	FEE	FEE	FEE	FEE	FEE	FEE	FEE	FEES (%)	FEES (%)	FEES (%)	FEES (%)
20	Cocoa Beach WMTP	Brevard	Y	N	N	N	Y	Y	N	N	N	10	60	0	30
75	North Co. Regional WMTP	Collier	Y	Y	Y	N	N	Y	Y	N	N	0	0	0	0
76	Pelican Bay	Collier	Y	Y	N	N	N	N	N	N	N	0	0	0	0
1041	South Co. Regional WMTP	Collier	Y	N	Y	N	Y	Y	N	N	N	0	0	0	0
82	North District Regional	Dade	Y	N	Y	Y	N	Y	Y	N	N	0	50	50	0
1023	Orange Blossom Gardens	Lake	Y	N	N	N	Y	Y	Y	N	N	0	100	0	0
1005	Bonita Springs Utilities	Lee	Y	N	N	N	N	Y	N	N	100	0	0	0	0
171	Fiesta Village WMTP	Lee	Y	N	Y	N	N	Y	Y	N	N	0	0	0	0
172	Ft Myers Beach/Iona-McGre	Lee	Y	N	Y	N	N	Y	Y	N	N	0	0	0	0
201	North County Regional	Manatee	Y	N	Y	N	N	N	N	N	N	0	100	0	0
202	Southeast Subregional	Manatee	Y	N	Y	N	N	N	N	N	N	0	100	0	0
200	Southwest Subregional	Manatee	Y	N	Y	N	N	N	N	N	N	0	100	0	0
210	Ocala #1 Pine Ave.	Marion	Y	N	Y	N	N	Y	N	N	N	0	100	0	0
219	Hydratech Ridgeway WMTP	Martin	Y	Y	N	N	N	Y	N	N	N	0	0	0	0
824	Miles Grant WMTP	Martin	Y	N	Y	N	N	Y	N	N	N	0	100	0	0
306	Destin WMTP	Okaloosa	Y	N	Y	Y	N	Y	Y	N	N	0	0	0	0
332	Project Arrow - Apopka	Orange	Y	Y	Y	Y	N	Y	N	Y	N	0	0	0	0
848	Water Conserv I	Orange	Y	N	Y	N	N	N	Y	N	N	0	100	0	0
336	Water Conserv II/Distrib.	Orange	Y	N	Y	N	N	Y	Y	N	N	0	100	0	0
333	Winter Park Estates	Orange	Y	N	N	N	N	N	Y	N	N	0	100	0	0
353	Camelot WMTP	Osceola	Y	N	N	N	Y	Y	N	N	N	100	0	0	100
1011	Good Sam. Retire Vill STP	Osceola	Y	N	N	N	Y	N	N	N	Y	0	0	0	100
351	South Bermuda WMTP	Osceola	Y	N	N	N	Y	Y	N	N	N	100	0	0	100
350	St. Cloud/Lakeshore WMTP	Osceola	Y	N	Y	N	N	Y	N	N	N	0	0	0	100
970	Glades Road WMTP	Osceola	Y	N	Y	N	N	N	Y	N	N	0	100	0	0
370	Loxahatchee River Reg.	Palm Beach	Y	N	N	N	N	N	N	N	N	0	0	100	0
371	Seacoast Util. PGA WMTP	Palm Beach	Y	Y	N	N	N	Y	N	N	100	0	0	0	0
1003	Land O Lakes Subregional	Pasco	Y	N	Y	N	N	Y	N	N	100	0	0	0	0
414	Dual Distribution System	Pinellas	Y	N	N	N	Y	Y	Y	N	N	50	5	0	45

APPENDIX C3  
ADDITIONAL PUBLIC ACCESS SYSTEMS DATA  
(FACILITIES FUNDING)  
1992 REUSE INVENTORY

PLANT NUMBER	TREATMENT PLANT NAME	COUNTY	FUND- ING INFO	FINANCE W/ SEWER		FINANCE W/ WATER		FINANCE O&M W/ REC MTR		O&M W/ SEWER		O&M W/ WATER		O&M W/ OTHER		REC MTR FEES (%)	SEWER FEES (%)	WATER FEES (%)	COST W/ OTHER FEES (%)
				W/ SEWER	FEES	W/ WATER	FEES	O&M W/ REC MTR	FEES	O&M W/ SEWER	FEES	O&M W/ WATER	FEES	O&M W/ OTHER	FEES				
400	Largo "Sparkling Water"	Pinellas	Y	N	Y	N	Y	N	Y	N	Y	N	Y	N	Y	15	50	0	35
453	Haines City WWTP	Polk	Y	N	N	N	N	N	N	Y	N	N	N	N	N	0	100	0	0
485	Central County Utilities	Sarasota	Y	N	N	N	N	N	N	Y	N	N	N	N	N	0	100	0	0
482	Northport	Sarasota	Y	N	N	N	N	N	N	N	Y	N	N	N	N	0	0	100	0
1072	Venice Eastside WWTP	Sarasota	Y	N	N	N	N	N	N	Y	N	N	N	N	N	80	0	0	20
492	Project APRICOT	Seminole	Y	Y	N	N	N	Y	Y	Y	Y	Y	Y	N	86	7	7	0	
972	Sanford WWTP	Seminole	Y	Y	Y	N	N	Y	Y	Y	N	N	N	N	1	99	0	0	
491	Winter Springs West WWTP	Seminole	Y	N	N	N	N	N	N	N	N	N	N	N	0	0	0	100	
601	Anastasia Sewer District	St. Johns	Y	N	N	N	N	N	Y	N	N	N	Y	Y	65	0	0	35	
811	Sawgrass WWTP	St. Johns	Y	N	Y	N	N	N	N	Y	N	N	N	N	0	100	0	0	
819	St. Johns Forest	St. Johns	Y	N	Y	N	N	N	N	Y	N	N	N	N	0	100	0	0	
821	Island Dunes WWTP	St. Lucie	Y	N	Y	N	N	N	N	N	N	N	N	N	0	100	0	0	

# **Appendix C4**

## **Additional Information for Public Access Reuse Systems - Reclaimed Water Metering**



APPENDIX C4  
ADDITIONAL PUBLIC ACCESS SYSTEMS DATA  
(METERING INFORMATION AND COMMENTS)  
1992 REUSE INVENTORY

PLANT NUMBER	TREATMENT PLANT NAME	COUNTY	MASTER METER INFO USED		MASTER METER USED		METERS q (%)	INDIV METER q (%)	INDIV METER NO	COMMENTS
			METER INFO USED	METER USED	METERS q (%)	INDIV METER NO				
20	Cocoa Beach WMTP	Brevard	Y	Y	N	N	100	0	0	
1059	The Great Outdoors WMTP	Brevard	Y	Y	Y	N	0	100	0	Message indicates reclaimed water in reservoir and on golf course
40	North Regional WMTP	Broward	Y	Y	Y	N	100	20	0	
41	Pompano Beach	Broward	Y	N	Y	Y	0	95	5	
75	North Co. Regional WMTP	Collier	Y	Y	N	N	100	0	0	
76	Pelican Bay	Collier	Y	Y	Y	N	0	0	0	
1041	South Co. Regional WMTP	Collier	Y	Y	N	N	100	0	0	
82	North District Regional	Dade	Y	Y	Y	Y	100	70	0	
1023	Orange Blossom Gardens	Lake	Y	Y	N	N	100	0	0	
1005	Bonita Springs Utilities	Lee	Y	Y	N	N	100	0	0	Bulk rate to Bonita Bay Properties GC (single customer): expansion planned
171	Fiesta Village WMTP	Lee	Y	Y	Y	N	0	0	0	CV also used for backflow prevention: Two tapes required, on and above pipe
172	Ft Myers Beach/Iona-McGre	Lee	Y	Y	Y	Y	40	59	1	*Other fees apply*
173	North Ft. Myers WMTP	Lee	Y	Y	N	N	100	0	0	
201	North County Regional	Manatee	Y	Y	Y	N	100	100	0	Received 55% EPA grant funding for main effluent lines
202	Southeast Subregional	Manatee	Y	Y	Y	N	100	100	0	Main line received 55% EPA grant funding
200	Southwest Subregional	Manatee	Y	Y	Y	N	50	50	0	
210	Ocala #1 Pine Ave.	Marion	Y	N	N	N	0	0	0	
219	Hydratech Ridgeway WMTP	Martin	Y	Y	N	N	100	0	0	
824	Miles Grant WMTP	Martin	Y	N	N	Y	0	0	100	
306	Destin WMTP	Ocala	Y	Y	Y	Y	100	80	0	Line extensions paid for in full or part by potential customers
300	Fort Walton Beach WMTP	Ocala	N				0	0	0	Part III system being permitted
303	Niceville-Valparaiso WMTP	Ocala	N				0	0	0	GC irrigation to be added to this system in 1993
320	Okeechobee	Okeechobee	Y	Y	N	N	100	0	0	
857	Cypress Walk WMTP	Orange	N				0	0	0	No residential connections
856	Eastern Service Area WMTP	Orange	N				0	0	0	No residential connections
854	Meadow Woods WMTP	Orange	Y	N	Y	N	0	100	0	No residential connections
332	Project Arrow - Apopka	Orange	Y	Y	Y	Y	85	10	5	*Other fees apply* First 3 GCs connected given free water for 5 years

APPENDIX C4  
ADDITIONAL PUBLIC ACCESS SYSTEMS DATA  
(METERING INFORMATION AND COMMENTS)  
1992 REUSE INVENTORY

PLANT NUMBER	TREATMENT PLANT NAME	COUNTY	INFO USED	MASTER METER USED	METER INFO	MASTER INDIV METER USED	NO METER q (%)	INDIV METER q (%)	NO METER q (%)	COMMENTS
355	Reedy Creek WWTP	Orange	Y	Y	Y	Y	100	100	0	Expansion (draft permit)
853	Sand Lake Road WWTP	Orange	Y	N	Y	Y	0	0	0	See No. 336
850	Southeastern (Lake Mona)	Orange	Y	Y	Y	Y	100	100	0	No residential connections
848	Water Conserv I	Orange	Y	Y	Y	Y	100	100	0	
336	Water Conserv II/Distrib.	Orange	Y	N	Y	Y	0	100	0	Some funding through impact fees: Original facilities were 55% EPA funded
333	Winter Park Estates	Orange	Y	Y	N	N	100	0	0	Only Winter Park Pines pays for reclaimed water(based on 50% of power bill)
354	Buenaventura Lakes West	Osceola	N	Y	Y	Y	0	0	0	Cross-connection control program submitted
353	Camelot WWTP	Osceola	Y	Y	N	Y	50	0	50	Not on-line yet: 22% credit on wastewater impact fees for installing reuse
1011	Good Sam. Retire Vill STP	Osceola	Y	Y	N	N	100	0	0	Warning message on valve boxes only
351	South Bermuda WWTP	Osceola	Y	Y	N	Y	50	0	50	System not on-line yet: Impact fees used
350	St. Cloud/Lakeshore WWTP	Osceola	Y	Y	N	N	100	0	0	Presently no charge, \$3-\$5/mo/ERU flat fee planned for future
970	Glades Road WWTP	Palm Beach	Y	Y	N	N	100	0	0	
370	Loxahatchee River Reg.	Palm Beach	Y	Y	N	N	100	0	0	
371	Seacoast Util. PGA WWTP	Palm Beach	Y	Y	N	N	100	0	0	Flat fee for non-residential = \$6260/mgd
377	Deer Park	Pasco	Y	Y	N	N	100	0	0	GC has take or pay rate contract
380	Embassy Hills Subregional	Pasco	Y	Y	Y	N	95	5	0	*Other conn. fees apply for non-res* GC customers have take or pay contract
376	Hudson Subregional	Pasco	Y	Y	N	N	100	0	0	Permit pending on this system, construction completion expected July 1992
1003	Land O Lakes Subregional	Pasco	Y	Y	N	N	100	0	0	CV also used for backflow prevention
1014	Southeast Pasco WWTP	Pasco	Y	Y	N	N	100	0	0	Oper. permit pending: Backflow prev. also AV: GCs have take or pay contract
403	Clearwater Northeast WWTP	Pinellas	Y	Y	N	N	100	0	0	
414	Dual Distribution System	Pinellas	Y	N	N	Y	0	0	100	*Other fees apply*
400	Largo "Sparkling Water"	Pinellas	Y	N	Y	Y	0	95	5	
401	Oldsmar WWTP	Pinellas	Y	Y	N	N	100	0	0	Proposed fees (Other fees apply)-no customers at this time

APPENDIX C4  
ADDITIONAL PUBLIC ACCESS SYSTEMS DATA  
(METERING INFORMATION AND COMMENTS)  
1992 REUSE INVENTORY

PLANT NUMBER	TREATMENT PLANT NAME	COUNTY	MASTER METER INFO USED		MASTER METER Q (%)		MASTER INDIV METER Q (%)		COMMENTS
			METER INFO USED	METER USED	METERS Q (%)	METERS Q (%)	NO METER Q (%)	NO METER Q (%)	
1057	Tarpon Springs WWTP	Pinellas	Y	N	Y	N	0	100	0
453	Haines City WWTP	Polk	Y	Y	N	N	100	0	0
485	Central County Utilities	Sarasota	Y	Y	N	Y	95	0	0
482	Northport	Sarasota	Y	Y	N	N	100	0	5
483	Sarasota WWTP	Sarasota	Y	Y	N	N	100	0	0
1072	Venice Eastside WWTP	Sarasota	Y	Y	Y	N	90	10	0
									*Other fees apply*Non-res. fixed rate is per acre: addl funding from SWFMD
1184	Venice Garden Reuse Sys.	Sarasota	Y	Y	N	N	75	0	25
481	Venice Island WWTP	Sarasota	Y	Y	N	N	100	0	0
490	Alafaya WWTP	Seminole	Y	Y	N	N	100	0	0
492	Project APRICOT	Seminole	Y	Y	Y	Y	11	51	38
972	Sanford WWTP	Seminole	Y	Y	Y	N	80	20	0
491	Winter Springs West WWTP	Seminole	Y	Y	N	N	100	0	0
601	Anastasia Sewer District	St. Johns	Y	Y	N	N	100	0	0
811	Sawgrass WWTP	St. Johns	Y	Y	N	N	100	0	0
819	St. Johns Forest	St. Johns	Y	Y	N	N	100	0	0
821	Island Dunes WWTP	St. Lucie	Y	N	N	Y	0	0	100
622	St. Lucie West	St. Lucie	Y	Y	N	N	100	0	0
511	Port Orange WWTP	Volusia	Y	N	N	Y	0	0	100
									*Other fees apply*: Flat fees for non-single family res. are per acre
1039	Sandestin WWTP	Walton	Y	N	N	Y	0	0	100
520	South Walton WWTP	Walton	Y	Y	N	N	100	0	0
									Reuse water for Sandestin GC only
									Customer required to extend lines to reclaimed water main

# **Appendix D**

## **Major Users of Reclaimed Water**



APPENDIX D  
MAJOR RECLAIMED WATER USERS  
1992 REUSE INVENTORY

PLANT NUMBER	TREATMENT PLANT NAME	COUNTY	USE CODE	USER NAME	ADDRESS	CITY	STATE	ZIP CODE
1006	Bay Point	Bay	GC	Bay Point GC	100 Delwood Beach Road	Panama City Beach	FL	
20	Cocoa Beach WWTP	Brevard	GC	Cocoa Beach	5000 Tom Harriner Blvd.	Cocoa Beach	FL	32931
20	Cocoa Beach WWTP	Brevard	RS	Cocoa Beach				
1059	The Great Outdoors WWTP	Brevard	GC	The Great Outdoors	4505 W. Cheney Hwy.	Titusville	FL	32780
1059	The Great Outdoors WWTP	Brevard	RS	The Great Outdoors	4505 W. Cheney Hwy.	Titusville	FL	32780
40	North Regional WWTP	Broward	I	Wheelabrator Tech.	2600 N.W. 48th St.	Pompano Beach	FL	33073
41	Pompano Beach	Broward	GC	Pompano Bch Mun. GC	1401 N. Federal Hwy	Pompano Beach	FL	33062
53	Rotonda West	Charlotte	GC	Pebble Beach GC		Rotonda	FL	
53	Rotonda West	Charlotte	GC	Cape Haze Windward		Rotonda	FL	
75	North Co. Regional WWTP	Collier	GC	Imperial	1808 Imperial GC Blvd.	Naples	FL	33942
75	North Co. Regional WWTP	Collier	GC	Palm River CC	113 Viking Way	Naples	FL	33942
75	North Co. Regional WWTP	Collier	AI	Owl Hammock Nursery	1425 Immokatee Road	Naples	FL	33942
75	North Co. Regional WWTP	Collier	OT	North Naples	SR 846	Naples	FL	33942
76	Pelican Bay	Collier	GC	Club at Pelican Bay	Gulf Park Drive	Naples	FL	
76	Pelican Bay	Collier	RM	Bay Villas	Crayton Rd.	Naples	FL	
76	Pelican Bay	Collier	RM	Callais	Pelican Bay Blvd.	Naples	FL	
76	Pelican Bay	Collier	RM	Chateaufort	Pelican Bay Blvd.	Naples	FL	
76	Pelican Bay	Collier	RM	Contessa	Bay Colony Drive	Naples	FL	
76	Pelican Bay	Collier	RM	Dorchester	Pelican Bay Blvd.	Naples	FL	
76	Pelican Bay	Collier	RM	Glencove	Pelican Bay Blvd.	Naples	FL	
76	Pelican Bay	Collier	RM	Grosvenor	Pelican Bay Blvd.	Naples	FL	
76	Pelican Bay	Collier	RM	Hyde Park	Gulf Park Drive	Naples	FL	
76	Pelican Bay	Collier	RM	Interlachen	Pelican Bay Blvd.	Naples	FL	
76	Pelican Bay	Collier	RM	Las Brisas	Pelican Bay Blvd.	Naples	FL	
76	Pelican Bay	Collier	C	Registry Resort	Seagate Drive	Naples	FL	
76	Pelican Bay	Collier	C	Ritz Carlton	Vanderbilt Beach Rd.	Naples	FL	
1041	South Co. Regional WWTP	Collier	GC	Countryside	500 Countryside Drive	Naples	FL	
1041	South Co. Regional WWTP	Collier	GC	Foxfire	1030 Kings Way	Naples	FL	
1041	South Co. Regional WWTP	Collier	GC	Glades	174 Teryl Road	Naples	FL	
1041	South Co. Regional WWTP	Collier	GC	Lakewood	4235 Lakewood Blvd.	Naples	FL	

APPENDIX D  
MAJOR RECLAIMED WATER USERS  
1992 REUSE INVENTORY

PLANT NUMBER	TREATMENT PLANT NAME	COUNTY	USE CODE	USER NAME	ADDRESS	CITY	STATE	ZIP CODE
1041	South Co. Regional WWT	Collier	GC	Riviera	48 Marseille Drive	Vero Beach	FL	32966
1041	South Co. Regional WWT	Collier	GC	Royal Palm	400 Forest Hills Blvd.	Lady Lake	FL	33923
1041	South Co. Regional WWT	Collier	GC	Windstar	1700 Windstar Blvd.	Bonita Springs	FL	33912
142	Gifford Regional WWT	Indian River	GC	Hawk Nest		Ft. Myers	FL	33919
142	Gifford Regional WWT	Indian River	GC	Grand Harbor		Ft. Myers	FL	33919
1040	North Co. (Hobart) WWT	Indian River	GC	Sand Ridge		Ft. Myers	FL	33901
141	Sea Oaks WWT	Indian River	RM	Sea Oaks		Ft. Myers	FL	33919
140	West Regional WWT	Indian River	AI	Indian River County	8405 8th Street	Vero Beach	FL	32966
1023	Orange Blossom Gardens	Lake	GC	Orange Blossom Grdn	1200 Avenida Central	Lady Lake	FL	33923
1005	Bonita Springs Utilities	Lee	GC	Bonita Bay Prop., Inc	3451 Bonita Bay Blvd, #202	Bonita Springs	FL	33912
810	Fiddlesticks	Lee	GC	Fiddlesticks	15527 Fiddlesticks	Ft. Myers	FL	33919
171	Fiesta Village WWT	Lee	GC	MyerLee CC	1380 MyerLee CC Blvd.	Ft. Myers	FL	33919
171	Fiesta Village WWT	Lee	GC	Cypress Lake CC	6767 Winkler Road	Ft. Myers	FL	33919
171	Fiesta Village WWT	Lee	GC	The Landings	4420 Flagship Dr.	Ft. Myers	FL	33901
171	Fiesta Village WWT	Lee	OT	Lee County DOT	P.O. Box 398	Ft. Myers	FL	33919
171	Fiesta Village WWT	Lee	RM	Cypress Lake Manor		Ft. Myers	FL	33919
171	Fiesta Village WWT	Lee	RS	MyerLee Circle	8771 Rose Court	Ft. Myers	FL	33919
171	Fiesta Village WWT	Lee	OT	Lee Co. Parks & Rec.				
172	Ft Myers Beach/Iona-McGre	Lee	GC	Rivers Edge	14700 Portsmouth Blvd., SW	Ft. Myers	FL	33908
172	Ft Myers Beach/Iona-McGre	Lee	GC	Kelly Greens	12300 Kelly Greens Blvd.	Ft. Myers	FL	33908
172	Ft Myers Beach/Iona-McGre	Lee	C	Health Park	16201 Bass Rd.	Ft. Myers	FL	33908
172	Ft Myers Beach/Iona-McGre	Lee	RS	Bayside Estates	17601 San Carlos Blvd.	Ft. Myers Beach	FL	33931
172	Ft Myers Beach/Iona-McGre	Lee	RM	Shell Point Village	15000 Shell Point Blvd.	Ft. Myers	FL	33908
172	Ft Myers Beach/Iona-McGre	Lee	RS	McGregor Park	1401 McGregor Park Cir.	Ft. Myers	FL	33908
172	Ft Myers Beach/Iona-McGre	Lee	RM	Davis Court	Davis Court	Ft. Myers	FL	33908
173	North Ft. Myers WWT	Lee	GC	Sable Springs	3347 Sable Springs Blvd.	North Ft. Myers	FL	33917
173	North Ft. Myers WWT	Lee	GC	River Bend	Bayshore Blvd.	North Ft. Myers	FL	33917
170	Sanibel Sewer System	Lee	GC	Dunes GC	949 Sandcastle Road	Sanibel	FL	33917
170	Sanibel Sewer System	Lee	GC	Beachview CC	1100 Par View Drive	Sanibel	FL	33917
201	North County Regional	Manatee	GC	Buffalo Creek	P.O. Box 1000	Bradenton	FL	33917

APPENDIX D  
MAJOR RECLAIMED WATER USERS  
1992 REUSE INVENTORY

PLANT NUMBER	TREATMENT PLANT NAME	COUNTY	USE CODE	USER NAME	ADDRESS	CITY	STATE	ZIP CODE
355	Reedy Creek WMT	Orange	GC	Lake Buena Vista GC	9801 Lake Mona Rd.	Orlando	FL	32827
355	Reedy Creek WMT	Orange	GC	Magnolia GC	CODE NTC N4	Orlando	FL	32813 5005
355	Reedy Creek WMT	Orange	GC	Palm GC	One Airport Blvd.	Orlando	FL	32827 4399
355	Reedy Creek WMT	Orange	C	EPCOT	9955 Benford Rd.	Orlando	FL	32827
853	Sand Lake Road WMT	Orange		See No. 336				
850	Southeastern (Lake Nona)	Orange	GC	Lake Nona	Water Conserv II/Distrib.			
848	Water Conserv I	Orange	GC	Annex Golf Course	Naval Training Center			
848	Water Conserv I	Orange	CI	Aviation Authority	Orlando Int'l Airport			
848	Water Conserv I	Orange	OT	Page Avjet				
331	Water Conserv II WMT	Orange	GC	Metro West	DEBRA, Inc.			
336	Water Conserv II/Distrib.	Orange	AI	ABC Fruit Company				
336	Water Conserv II/Distrib.	Orange	AI	Austin Groves				
336	Water Conserv II/Distrib.	Orange	AI	Avalon Citrus Assoc.				
336	Water Conserv II/Distrib.	Orange	AI	C&S Partnership				
336	Water Conserv II/Distrib.	Orange	AI	Ross Groves				
336	Water Conserv II/Distrib.	Orange	AI	Denmark Groves				
336	Water Conserv II/Distrib.	Orange	AI	Florida Brace Corp				
336	Water Conserv II/Distrib.	Orange	AI	Frank A. Ford, et al				
336	Water Conserv II/Distrib.	Orange	AI	Gator Pool				
336	Water Conserv II/Distrib.	Orange	AI	Gleason Groves				
336	Water Conserv II/Distrib.	Orange	AI	Heller Brothers				
336	Water Conserv II/Distrib.	Orange	AI	Chicone Groves				
336	Water Conserv II/Distrib.	Orange	AI	Landscape Nursery				
336	Water Conserv II/Distrib.	Orange	AI	Raidle/Feil				
336	Water Conserv II/Distrib.	Orange	AI	Phillips Groves	Story Properties			
336	Water Conserv II/Distrib.	Orange	AI	Hi Acres Services				
336	Water Conserv II/Distrib.	Orange	AI	Echelmann, et al				
333	Winter Park Estates	Orange	GC	Winter Pines				
333	Winter Park Estates	Orange	GC	Interlachen CC				
333	Winter Park Estates	Orange	OT	Showatter Field				
					2100 S. Hiwassee Rd.	Orlando	FL	32835
					4964 S. Orange Avenue	Orlando	FL	32806
					241 N. Dillard Street	Winter Garden	FL	34787
					P.O. Box 727	Dundee	FL	33838
					P.O. Box 770308	Winter Garden	FL	34777
					P.O. Box 167	Oakland	FL	34760
					241 N. Dillard Street	Winter Garden	FL	34787
					P.O. Box 1299	Winter Park	FL	32790
					P.O. Box 457	Deland	FL	32721
					P.O. Box 1300	Eustis	FL	32727
					P.O. Box 770219	Winter Garden	FL	34777
					P.O. Box 770249	Winter Garden	FL	34777
					P.O. Box 547636	Orlando	FL	32854 7636
					1955 S Apopka-Vineland Rd	Orlando	FL	32811
					2180 W. SR 434, Suite 6116	Longwood	FL	32779
					P.O. Box 129	Ocoee	FL	34761
					P.O. Box 547853	Orlando	FL	32854
					503 South Blvd..	Tampa	FL	33606
					950 S. Ranger Blvd.	Winter Park	FL	
					2245 Interlachen Ct.	Winter Park	FL	
					1441 Howell Br. Rd.	Winter Park	FL	



APPENDIX D  
MAJOR RECLAIMED WATER USERS  
1992 REUSE INVENTORY

PLANT NUMBER	TREATMENT PLANT NAME	COUNTY	USE CODE	USER NAME	ADDRESS	CITY	STATE	ZIP CODE
201	North County Regional	Manatee	AI	McClure Farms	P.O. Box 936	Palmetto	FL	
202	Southeast Subregional	Manatee	AI	Schoeder/Manatee	Lauren Road	Bradenton	FL	
200	Southwest Subregional	Manatee	GC	Bradenton CC	4646 9th Ave. W.	Bradenton	FL	
200	Southwest Subregional	Manatee	GC	Palma Sola GC	3807 75th St. W.	Bradenton	FL	
200	Southwest Subregional	Manatee	GC	Manatee Co. GC	6415 53 Ave. W.	Bradenton	FL	
200	Southwest Subregional	Manatee	GC	El Conquistador CC	4350 El Conquistador Dr.	Bradenton	FL	
200	Southwest Subregional	Manatee	AI	Manatee Fruit Co.	1001 3 Ave. W.	Palmetto	FL	
200	Southwest Subregional	Manatee	OT	GT Beny Park	5502 33rd Ave Dr. W.	Bradenton	FL	
210	Ocala #1 Pine Ave.	Marion	GC	Pine-Oaks GC	2201 NW 21 St.	Ocala	FL	
890	Banyan House	Martin	GC	Martin Co. GC	S.E. St. Lucie Blvd.	Stuart	FL	34996
217	Conquistador	Martin	GC	Martin Co. GC	S.E. St. Lucie Blvd.	Stuart	FL	34996
250	Eaglewood WMT	Martin	GC	Eaglewood	US Hwy 1	Hobe Sound	FL	
219	Hydratech Ridgeway WMT	Martin	GC	Loblolly Pines	7407 S.E. Hill Terrace	Hobe Sound	FL	
824	Miles Grant WMT	Martin	GC	Miles Grant CC	5101 SE Miles Grant Rd.	Stuart	FL	
971	Pipers Landing	Martin	GC	Piper's Landing	6160 S.W. Thistle Terrace	Palm City	FL	34990
306	Destin WMT	Okaloosa	GC	Indian Bayou CC		Destin	FL	
306	Destin WMT	Okaloosa	M	Sandpiper Cove Resrt		Destin	FL	
306	Destin WMT	Okaloosa	C	Walmart/Foodworld		Destin	FL	
306	Destin WMT	Okaloosa	GC	Recreational Invest.		Destin	FL	
306	Destin WMT	Okaloosa	C	Recreational Invest.		Destin	FL	
306	Destin WMT	Okaloosa	RM	Holiday Isle		Destin	FL	
303	Niceville-Valparaiso WMT	Okaloosa	GC	Rocky Bayou CC		Destin	FL	
320	Okeechobee	Okeechobee	AI	Williamson Grove				
857	Cypress Walk WMT	Orange	GC	Grand Cypress Resort	60 Grand Cypress Blvd.	Orlando	FL	32819
856	Eastern Service Area WMT	Orange	I	Orlando Util. Comm.	1501 S. Alafaya Trail	Orlando	FL	32825
1021	Fairways Country Club	Orange	GC	Fairways Cntry Club	14205 E. Colonial Dr.	Orlando	FL	32826
854	Meadow Woods WMT	Orange	GC	Meadow Woods GC				
332	Project Arrow - Apopka	Orange	GC	Errol Estates Mngt.	P.O. Box 1208	Apopka	FL	32708
332	Project Arrow - Apopka	Orange	AI	Horticultural Entpr.	170 S. Washington Ave.	Apopka	FL	32703
332	Project Arrow - Apopka	Orange	AI	O.F. Nelson & Sons	2300 Sheeler Road	Apopka	FL	32703

APPENDIX D  
MAJOR RECLAIMED WATER USERS  
1992 REUSE INVENTORY

PLANT NUMBER	TREATMENT PLANT NAME	COUNTY	USE CODE	USER NAME	ADDRESS	CITY	STATE	ZIP CODE
333	Winter Park Estates	Orange	OT	Glen Haven Cemetery	2300 Temple Dr.	Winter Park	FL	
354	Buenaventura Lakes West	Osceola	GC	Buenaventura Lakes W	289 Competition Dr.	Kissimmee	FL	33743
1011	Good Sam. Retire Vill STP	Osceola	GC	Good Samaritan GC	1550 Aldersgate Dr.			
1011	Good Sam. Retire Vill STP	Osceola	RS	Residents	Calvin Circle			
970	Glades Road WWTP	Palm Beach	OT	Wastewater Plant	1501 W. Glades Rd.	Boca Raton	FL	
370	Loxahatchee River Reg.	Palm Beach	GC	Tequesta CC	201 Country Club Dr.	Tequesta	FL	33469
370	Loxahatchee River Reg.	Palm Beach	GC	Loxahatchee Club	1350 Echo Drive	Jupiter	FL	33458
370	Loxahatchee River Reg.	Palm Beach	GC	Admiral's Cove	2275 S. Alt. A1A	Jupiter	FL	33477
370	Loxahatchee River Reg.	Palm Beach	GC	Jonathan's Landing	3628 SE Long Pond Ter.	Jupiter	FL	33478
370	Loxahatchee River Reg.	Palm Beach	GC	Turtle Creek Club	Club Circle Drive	Tequesta	FL	33458
370	Loxahatchee River Reg.	Palm Beach	GC	Indian Creek	1800 Central Blvd.	Jupiter	FL	33458
370	Loxahatchee River Reg.	Palm Beach	GC	Riverbend	9300 SE Riverfront Ter.	Tequesta	FL	33469
371	Seacoast Util. PGA WWTP	Palm Beach	GC	East Pointe CC	13535 Eastpoint Blvd.	Palm Beach Gardens	FL	33418
371	Seacoast Util. PGA WWTP	Palm Beach	GC	East Point G&R Club	6879 Palm Grove Court	Palm Beach Gardens	FL	33418
377	Deer Park	Pasco	GC	Seven Springs GC		New Port Richy	FL	
380	Embassy Hills Subregional	Pasco	GC	Beaconwoods GC		New Port Richy	FL	
380	Embassy Hills Subregional	Pasco	GC	Timber Oaks GC		New Port Richy	FL	
380	Embassy Hills Subregional	Pasco	GC	Beaconwoods East GC		New Port Richy	FL	
380	Embassy Hills Subregional	Pasco	I	Resource Rec. Fac. Pasco Co.		New Port Richy	FL	
1003	Land O Lakes Subregional	Pasco	AI	T & C Groves		Spring Hill	FL	
379	Saddlebrook WWTP	Pasco	GC	Saddlebrook Resort	S.R. 54	Land O Lakes	FL	
1014	Southeast Pasco WWTP	Pasco	GC	Silver Oaks GC		Wesley Chaple	FL	
1014	Southeast Pasco WWTP	Pasco	GC	Lake Bernedett GC		Zephyrhills	FL	
402	Belleair WWTP	Pinellas	GC	Belleair CC		Zephyrhills	FL	
402	Belleair WWTP	Pinellas	GC	Bellview Mido CC		Belleair	FL	34616
403	Clearwater Northeast WWTP	Pinellas	GC	PGA Driving Range	1 Country Club Lane	Belleair	FL	34616
403	Clearwater Northeast WWTP	Pinellas	GC	Countryside Golf	1501 Indian Rocks Rd.			
403	Clearwater Northeast WWTP	Pinellas	GC	Chi Chi Rodriguez	3180 SR 580			
403	Clearwater Northeast WWTP	Pinellas	OT	City Soccer Field	2506 Countryside Blvd.			
400	Largo "Sparkling Water"	Pinellas	GC	Airco GC	3030 McMullen Booth Rd. 3060 McMullen Booth Rd. 3650 Roosevelt Blvd.	Clearwater	FL	34622

APPENDIX D  
MAJOR RECLAIMED WATER USERS  
1992 REUSE INVENTORY

PLANT NUMBER	TREATMENT PLANT NAME	COUNTY	USE CODE	USER NAME	ADDRESS	CITY	STATE	ZIP	CODE
400	Largo "Sparkling Water"	Pinellas	GC	Feather Sound GC	2201 Feather Sound Dr.	Clearwater	FL	34622	
400	Largo "Sparkling Water"	Pinellas	GC	Cove Cay GC	2612 Cove Cay Dr.	Clearwater	FL	34620	
400	Largo "Sparkling Water"	Pinellas	C	Carillon	100 Carillon Pky Suite150	St. Petersburg	FL	33716	
400	Largo "Sparkling Water"	Pinellas	C	Home Shopping Network	2505 118th Ave.	St. Petersburg	FL	33716	
400	Largo "Sparkling Water"	Pinellas	I	Honeywell	13350 U.S. 19 South	Clearwater	FL	34624	7290
400	Largo "Sparkling Water"	Pinellas	I	Resource Rec. Plant Pinellas Co.	2800 110th Ave. North	St. Petersburg	FL	33716	
1057	Tarpon Springs WTP	Pinellas	GC	Tarpon Springs	Alt. 19 S.				
1057	Tarpon Springs WTP	Pinellas	RM	Green Dolphin	Alt. 19 S.				
485	Central County Utilities	Sarasota	GC	TPC Prestancia	3600 Torrey Pines Blvd.				
485	Central County Utilities	Sarasota	GC	The Oaks	650 N. Tamiami Trail				
485	Central County Utilities	Sarasota	AI	CCU Temp. Sprayfield	7198 Beneva Road				
485	Central County Utilities	Sarasota	C	Prestancia	7184 Beneva Road				
485	Central County Utilities	Sarasota	C	Palmer Ranch	7184 Beneva Road				
482	Northport	Sarasota	GC	Sable Trace CC	5456 Greenwood Ave.	North Port	FL	34287	
483	Sarasota WMT	Sarasota	GC	Bobby Jones GC					
483	Sarasota WMT	Sarasota	GC	Meadows					
483	Sarasota WMT	Sarasota	AI	Hi Hat Ranch					
483	Sarasota WMT	Sarasota	GC	Oakford					
1072	Venice Eastside WMT	Sarasota	GC	Waterford	1454 Gleneagles Dr.	Venice	FL	34292	
1072	Venice Eastside WMT	Sarasota	GC	Capri Isles	849 Capri Isles Blvd.	Venice	FL	34292	
1072	Venice Eastside WMT	Sarasota	GC	Bird Bay	602 Bird Bay Dr. West	Venice	FL	34292	
1072	Venice Eastside WMT	Sarasota	RM	Bird Bay	606 Bird Bay Dr.	Venice	FL	34292	
1072	Venice Eastside WMT	Sarasota	RM	Bird Bay	612 Bird Bay Dr.	Venice	FL	34292	
1072	Venice Eastside WMT	Sarasota	RS	Waterford	501 Waterford Dr.	Venice	FL	34292	
1184	Venice Garden Reuse Sys.	Sarasota	GC	Jacaranda GC	Jacaranda Blvd.	Venice	FL	34292	
1184	Venice Garden Reuse Sys.	Sarasota	GC	Venice Golf & CC	Center Rd.	Venice	FL		
1184	Venice Garden Reuse Sys.	Sarasota	GC	Hatchet Creek	Center Rd.	Venice	FL		
481	Venice Island WMT	Sarasota	GC	Lake Venice GC	S. Harbor Dr.	Venice	FL		
481	Venice Island WMT	Sarasota	AI	City of Venice	1800 S. Harbor Dr.	Venice	FL		
490	Alafaya WMT	Seminole	GC	Ekana	1000 Ekana Lane	Oviedo	FL	32765	

APPENDIX D  
MAJOR RECLAIMED WATER USERS  
1992 REUSE INVENTORY

PLANT NUMBER	TREATMENT PLANT NAME	COUNTY	USE CODE	USER NAME	ADDRESS	CITY	STATE	ZIP CODE
493	Casselberry WMTF	Seminole	GC	Casselberry GC	300 S. Lake Triplet Dr.	Casselberry	FL	32707
492	Project APRICOT	Seminole	OT	Merrill Park	Jamestown Blvd.	Altamonte Springs	FL	
492	Project APRICOT	Seminole	OT	Eastmonte Park	S.R. 427	Altamonte Springs	FL	
492	Project APRICOT	Seminole	OT	Westmonte Park	Spring Oaks Blvd.	Altamonte Springs	FL	
492	Project APRICOT	Seminole	C	American Superwash	510 S.R. 434	Altamonte Springs	FL	
492	Project APRICOT	Seminole	C	Altamonte Mall	451 E. Altamonte Dr.	Altamonte Springs	FL	
492	Project APRICOT	Seminole	RM	Timberlake Apartment		Altamonte Springs	FL	
492	Project APRICOT	Seminole	RM	Kensington Park		Altamonte Springs	FL	
492	Project APRICOT	Seminole	RM	Oak Harbor		Altamonte Springs	FL	
492	Project APRICOT	Seminole	RM	Calibre Crest		Altamonte Springs	FL	
492	Project APRICOT	Seminole	RS	Robert Betts Phase I		Altamonte Springs	FL	
492	Project APRICOT	Seminole	RS	Brookhollow		Altamonte Springs	FL	
492	Project APRICOT	Seminole	RS	Cranes Roost Villas		Altamonte Springs	FL	
492	Project APRICOT	Seminole	RS	Glens		Altamonte Springs	FL	
492	Project APRICOT	Seminole	RS	Southridge	@Country Creek	Altamonte Springs	FL	
492	Project APRICOT	Seminole	RS	The Trails	@Country Creek	Altamonte Springs	FL	
492	Project APRICOT	Seminole	RS	Woodland Terr	@Country Creek	Altamonte Springs	FL	
492	Project APRICOT	Seminole	RS	Glen Arden Heights	@Country Creek	Altamonte Springs	FL	
492	Project APRICOT	Seminole	RS	High Ridge		Altamonte Springs	FL	
492	Project APRICOT	Seminole	RS	Northwood		Altamonte Springs	FL	
492	Project APRICOT	Seminole	RS	River Run North		Altamonte Springs	FL	
492	Project APRICOT	Seminole	RS	River Run South		Altamonte Springs	FL	
492	Project APRICOT	Seminole	RS	River Run Villas		Altamonte Springs	FL	
492	Project APRICOT	Seminole	RS	Sanlando Villas		Altamonte Springs	FL	
492	Project APRICOT	Seminole	RS	San Sebastian		Altamonte Springs	FL	
492	Project APRICOT	Seminole	RS	Spring Oaks		Altamonte Springs	FL	
492	Project APRICOT	Seminole	RS	Spring Oaks Woods		Altamonte Springs	FL	
492	Project APRICOT	Seminole	RS	Stonewood		Altamonte Springs	FL	
492	Project APRICOT	Seminole	RS	Villa Brantley		Altamonte Springs	FL	
972	Sanford WMTF	Seminole	RM	New Tribes Mission	78 Mission Blvd.	Sanford	FL	32771

APPENDIX D  
MAJOR RECLAIMED WATER USERS  
1992 REUSE INVENTORY

PLANT NUMBER	TREATMENT PLANT NAME	COUNTY	USE CODE	USER NAME	ADDRESS	CITY	STATE	ZIP CODE
972	Sanford WWTP	Seminole	RS	Chase Groves	Casa Verde Blvd.	Sanford	FL	32773
972	Sanford WWTP	Seminole	C	All Soul's Cemetery	25th St. & Hardy Ave.	Sanford	FL	32771
972	Sanford WWTP	Seminole	RM	Stonebrook Apts.	100 Stonebrook	Sanford	FL	32771
972	Sanford WWTP	Seminole	GC	Mayfair Country Club	Highway 46A	Sanford	FL	32771
972	Sanford WWTP	Seminole	GC	Timacuan Golf & CC	550 Timacuan Blvd.	Lake Mary	FL	32746
972	Sanford WWTP	Seminole	C	Ctrl FL Reg Hospital	1401 W. Seminole Blvd.	Sanford	FL	32771
972	Sanford WWTP	Seminole	C	Seminole Co. Sch Bld	1211 Mellonville Ave.	Sanford	FL	32771
972	Sanford WWTP	Seminole	RS	Kaywood	2701 W. 25th St.	Sanford	FL	32771
972	Sanford WWTP	Seminole	RS	Mayfair Villas	2701 W. 25th St.	Sanford	FL	32771
972	Sanford WWTP	Seminole	RS	Idyllwild	2701 W. 25th St.	Sanford	FL	32771
972	Sanford WWTP	Seminole	RM	Cedar Creek Apts.	2450 Hartwell Ave.	Sanford	FL	32771
494	Tusawilla (East WWTP)	Seminole	GC	Florida CCs, Inc.	1500 Winter Springs Blvd.	Winter Springs	FL	32771
491	Winter Springs West WWTP	Seminole	GC	Winter Springs GC	900 West SR 434	Winter Springs	FL	32708
601	Anastasia Sewer District	St. Johns	GC	Marsh Creek GC	169 Marshside Drive	Winter Springs	FL	32708
811	Sawgrass WWTP	St. Johns	GC	Sawgrass CC	10034 Golf Club Drive	Ponta Vedra Beach	FL	32082
819	St. Johns Forest	St. Johns	GC	Cinarrone	2690 Cimarrone Blvd.	Jacksonville	FL	32259
821	Island Dunes WWTP	St. Lucie	GC	Island Dunes CC	8735 S. Ocean Drive	Jensen Beach	FL	34957
821	Island Dunes WWTP	St. Lucie	RM	Island Dunes	8880 S. Ocean Drive	Jensen Beach	FL	34957
821	Island Dunes WWTP	St. Lucie	RM	Island Dunes	8800 S. Ocean Drive	Jensen Beach	FL	34957
821	Island Dunes WWTP	St. Lucie	RM	Island Dunes	8750 S. Ocean Drive	Jensen Beach	FL	34957
821	Island Dunes WWTP	St. Lucie	OT	Island Dunes Co.	Undeveloped 10 acres	Jensen Beach	FL	34957
622	St. Lucie West	St. Lucie	GC	St. Lucie West GC	Country Club Drive	Port St. Lucie	FL	34957
511	Port Orange WWTP	Volusia	OT	City of Port Orange	1000 City Center Circle	Port Orange	FL	32127
511	Port Orange WWTP	Volusia	RM	Kingswood		Port Orange	FL	32127
511	Port Orange WWTP	Volusia	RM	Countryside XIII		Port Orange	FL	32127
511	Port Orange WWTP	Volusia	RM	Countryside XIIIB		Port Orange	FL	32127
511	Port Orange WWTP	Volusia	RM	Terrace Village		Port Orange	FL	32127
511	Port Orange WWTP	Volusia	RM	Windsor Hill Phase I		Port Orange	FL	32127
1039	Sandestin WWTP	Walton	GC	Sandestin GC		Port Orange	FL	32127
520	South Walton WWTP	Walton	GC	Emerald Bay Plant'n		Destin	FL	32541

APPENDIX D  
MAJOR RECLAIMED WATER USERS  
1992 REUSE INVENTORY

PLANT NUMBER	TREATMENT PLANT NAME	COUNTY	USE CODE	USER NAME	ADDRESS	CITY	STATE	ZIP	CODE
-----------------	----------------------	--------	-------------	-----------	---------	------	-------	-----	------

520 South Walton WWT	Walton	OT	Emerald Bay Plant/n						
----------------------	--------	----	---------------------	--	--	--	--	--	--

# **Appendix E**

**Codes, Abbreviations and Defaults  
used in the  
Database and in the Appendices**

**Use it Again, Florida!**

## APPENDIX E

### CODES, ABBREVIATIONS AND DEFAULTS USED IN THE DATABASE AND IN THE APPENDICES

#### I. DER DISTRICT OFFICE

CF Central Florida (Orlando)  
NE Northeast (Jacksonville)  
NW Northwest (Pensacola)  
SE Southeast (West Palm Beach)  
SF South Florida (Fort Myers)  
SW Southwest (Tampa)

#### II. WATER MANAGEMENT DISTRICT

NW Northwest Florida (Havana)  
SF South Florida (West Palm Beach)  
SJ St. Johns River (Palatka)  
SR Suwannee River (Live Oak)  
SW Southwest Florida (Brooksville)

#### III. SECONDARY TREATMENT TECHNOLOGIES USED

AO Anoxic/Oxic Treatment (including Bardenpho)  
AS Activated Sludge (including contact stabilization,  
complete mix, conventional, and other variations)  
EA Extended Aeration  
OD Oxidation Ditch  
RB Rotating Biological Contactors  
SB Sequencing Batch Reactor  
TF Trickling Filter  
OT Other

#### IV. FILTRATION

Y Yes  
N No

#### V. NUTRIENT REMOVAL

N Nitrogen removal  
P Phosphorus removal  
B Both nitrogen and phosphorus removal  
X None

#### VI. DISINFECTION LEVEL

BA Basic  
HI High-Level  
IM Intermediate  
LL Low-Level



**VII. DISINFECTANT USED**

CL Chlorine  
OZ Ozone  
UV Ultraviolet  
OT Other

**VIII. VIRUS MONITORING**

Y Yes  
N No

**IX. MONITORING FOR PRIORITY POLLUTANTS**

Y Yes  
N No

**X. RECLAIMED WATER STORAGE SYSTEM (BEFORE DISTRIBUTION)**

GC Golf Course Lake  
LL Lined Lagoon/Pond  
TC Covered Tank  
TU Uncovered Tank  
UL Unlined Lagoon/Pond (other than a golf course lake)  
No None

**XI. ALTERNATE DISCHARGE SYSTEMS**

DI Deep well Injection  
LW Limited wet weather discharge  
RR Rapid-Rate System (RIBs)  
SH Shift Among Reuse Systems  
SW Surface Water Discharge  
WL Wetlands  
OT Other  
No None

**XII. REJECT STORAGE SYSTEMS**

LL Lined Lagoon/Pond  
TC Covered Tank  
TU Uncovered Tank  
UL Unlined Lagoon/Pond  
No None

**XIII. OPERATING PROTOCOL**

Y Yes  
N No

**XIV. REUSE TYPE**

AI Agricultural Irrigation  
CI Commercial/Industrial  
EN Environmental Enhancement  
FP Fire Protection  
GR Ground Water Recharge  
PA Irrigation of Public Access Areas  
TF Toilet Flushing  
OT Other

**XV. REUSE SUB-TYPES**

**Agricultural Irrigation (AI)**

CC Citrus  
EC Edible food crops (other than citrus)  
FC Feed/fodder crops  
GR Grass (other than sod farms or pasture)  
PG Pasture with grazing  
SF Sod Farm  
WD Woods/Forests/Tree Farms  
WN Wholesale Nurseries  
OT Other

**Commercial/Industrial Uses (CI)**

CO Commercial Purposes (excluding landscape irrigation)  
CN Concrete Manufacturing  
CW Cooling Water  
PW Process Water  
OT Other

**Environmental Enhancement (EN)**

WL Wetlands Restoration  
OT Other

**Fire Protection (FP)**

HY Hydrants  
SP Sprinklers

**Ground Water Recharge (GR)**

AF Adsorption Fields  
IJ Injection wells (other than for salinity barriers)  
RR Rapid-Rate Systems (RIBs)  
SB Salinity Barrier Wells  
TR Soakage Trench  
OT Other

**Irrigation of Public Access Areas (PA)**

AP Airports  
AS Athletic Fields/stadiums/parks/playgrounds  
BP Business/Industrial Parks and governmental buildings/complexes  
CM Cemeteries  
DC Construction dust control  
DP Decorative ponds, pools  
FN Fountains (Decorative)  
GC Golf Course Irrigation  
HO Hotels, motels, restaurants  
HW Highway Medians, rest areas  
PA Public access areas (including general reuse systems)  
RL Recreational impoundments  
RM Residential Lawn Irrigation (Multiple-family units)  
RN Retail Nurseries  
RS Residential Lawn Irrigation (Single-family units)  
SC Schools (including college campuses)  
OT Other

**Toilet Flush (TF)**

CI Commercial/Industrial Facilities  
HO Hotels/Motels/Condominiums  
ON On-Site at Treatment Plant  
OT Other

**Other (OT)**

PO Treatment Plant Operations  
OT Other

**XVI. INDUSTRIAL PRETREATMENT PROGRAM**

DA Being Developed; EPA Approval Required  
DN Being Developed; EPA Approval is Not Required  
YA Have an EPA Approved Program  
YN Have a Program In-Place, EPA approval Was Not Required  
No None

**XVII. CROSS-CONNECTION CONTROL PROGRAM**

DA Being Developed; DER Acceptance Required  
DN Being Developed; DER Acceptance is Not Required  
YA Have a DER Accepted Program  
YN Have a Program In-Place, DER Acceptance Was Not Required  
No None

**XVIII. BACKFLOW PREVENTION DEVICES**

AV Atmospheric Vacuum Breaker  
CV Double Check Valve Assembly  
DC Residential Dual Check  
PV Pressure Vacuum Breaker  
RP Reduced Pressure Backflow Preventer  
OT Other

**XIX. COLOR CODING**

B Brown  
E Orange  
G Green  
P Purple  
R Red  
W White  
Y Yellow  
N No Standard  
O Other

**XX. WARNING MESSAGE**

Y Yes  
N No

**XXI. WARNING TAPE**

A Warning Tape Located Above Pipe  
O Warning Tape Located on Pipe  
N No Warning Tape

**XXII. RECLAIMED WATER FACILITIES FUNDING**

Y Yes  
N No

**XXIII. RECLAIMED WATER METERING**

Y Yes  
N No

**XXIV. MAJOR USERS**

AI Agriculture/Horticulture  
C Commercial  
GC Golf Course  
I Industrial  
M Mixed Commercial/Residential  
RM Residential - Multi Family  
RS Residential - Single Family  
OT Other

**XXV. DEFAULTS**

The following default values were entered when responses were not provided:

Secondary Treatment - "AS"  
Filtration - "N" ,If basic level disinfection (BA) is used  
                  "Y" ,If high level disinfection (HI) is used  
Nutrient Removal - "X"  
Disinfection Level - "BA"  
Disinfectant Used - "CL"  
Virus Monitoring - "N"  
Priority Pollutant Monitoring - "N"  
Storage System - "No"  
Alternate Discharge System - "No"  
Reject Storage System - "No"  
Operating Protocol - "N"

Unknown Date of Startup or Expansion - "9999"  
Capacity or Current Flow (mgd) - "0.000"  
Storage Volume (mg) - "0.000"  
Fees or Charges - "0"  
Percentages - "0"  
Areas (acres) - "0.0"

Industrial Pretreatment Program - "No"  
Cross-connection Control Program - "No"  
Backflow Prevention - "N"  
Color Coding - "N"  
Warning Message - "N"  
Warning Tape - "N"  
Facilities Funding Information Provided - "N"  
Facilities Funding - Blank, If previous item is "N"  
  "N", If previous item is "Y"  
Metering Information Provided - "N"  
Metering by Type - Blank, If previous item is "N"  
  "N", If previous item is "Y"

**XXVI. START DATE**

Existing systems will have an entry in this field. If the actual date is unknown, the date is entered as "9999".

Future systems will not have an entry in this field. An entry will be included for the planned expansion date.

**XXVII. PLANNED EXPANSION DATE**

An existing system that is planned to be expanded in the future will have date entries for the original start date and for the planned expansion date. If the planned expansion date is not known, the date is entered as "9999".

Future systems will have a date entered for the planned expansion date but will have a blank entry for the existing system start date.

**XXVIII. EXPANSIONS/FUTURE SYSTEMS**

The capacities and areas shown are the incremental capacities and areas above the existing capacities and areas.